North Pine Timber Sale
Harvest Map
Boston Mountain Ranger District
Ozark St. Francis National Forest

Creator: Coy Longshore
Date: 10/19/2016
Map: 1 of 3
0 330 660 1,320 Feet
1:15,840

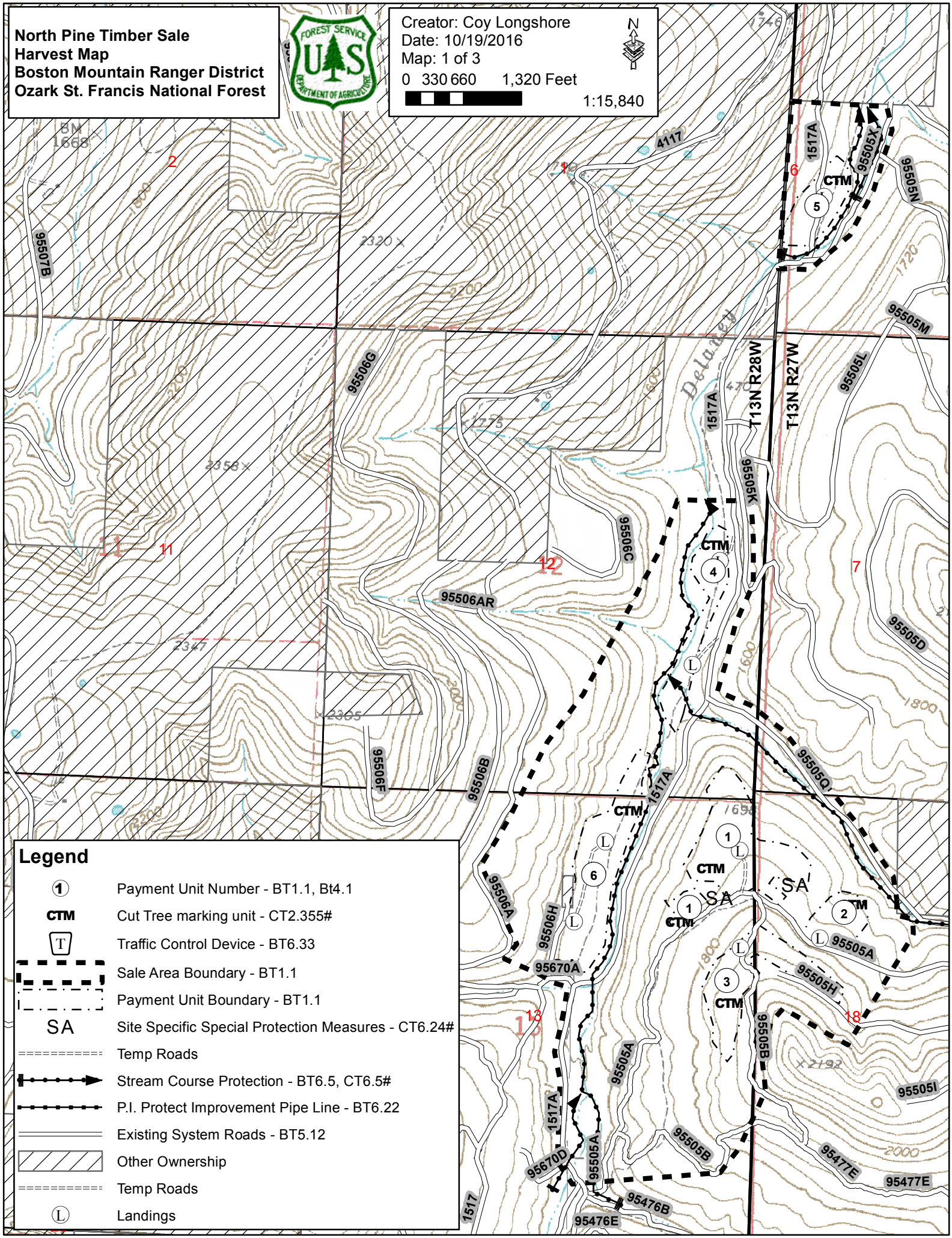

Legend

1	Payment Unit Number - BT1.1, Bt4.1
CTM	Cut Tree marking unit - CT2.355#
T	Traffic Control Device - BT6.33
	Sale Area Boundary - BT1.1
	Payment Unit Boundary - BT1.1
SA	Site Specific Special Protection Measures - CT6.24#
	Temp Roads
	Stream Course Protection - BT6.5, CT6.5#
	P.I. Protect Improvement Pipe Line - BT6.22
	Existing System Roads - BT5.12
	Other Ownership
	Temp Roads
L	Landings

North Pine Timber Sale
Harvest Map
Boston Mountain Ranger District
Ozark St. Francis National Forest

Creator: Coy Longshore
Date: 10/19/2016
Map: 2 of 3
0 330 660 1,320 Feet
1:15,840

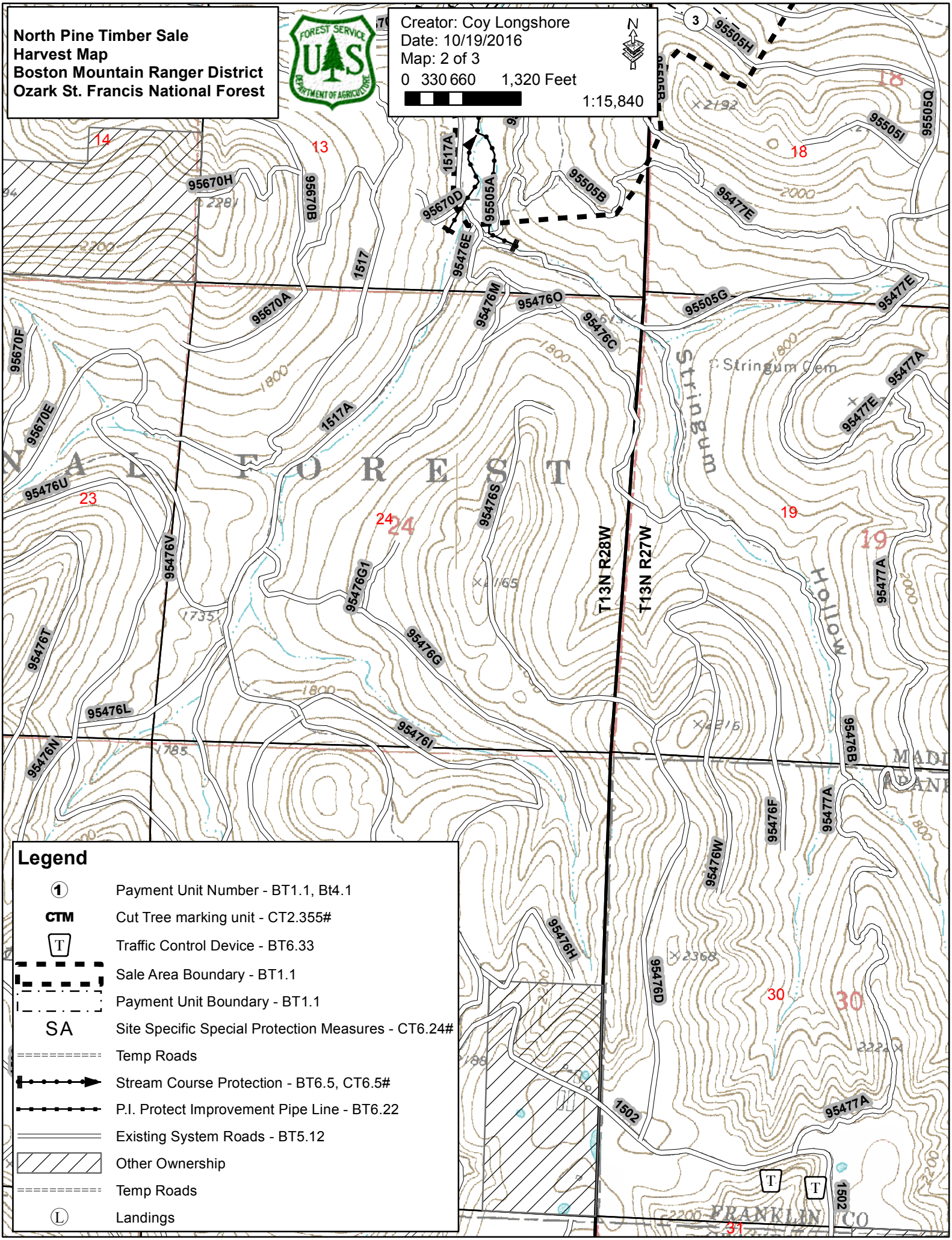

Legend

①	Payment Unit Number - BT1.1, Bt4.1
CTM	Cut Tree marking unit - CT2.355#
T	Traffic Control Device - BT6.33
	Sale Area Boundary - BT1.1
	Payment Unit Boundary - BT1.1
SA	Site Specific Special Protection Measures - CT6.24#
	Temp Roads
	Stream Course Protection - BT6.5, CT6.5#
	P.I. Protect Improvement Pipe Line - BT6.22
	Existing System Roads - BT5.12
	Other Ownership
	Temp Roads
L	Landings

North Pine Timber Sale
Harvest Map
Boston Mountain Ranger District
Ozark St. Francis National Forest

Creator: Coy Longshore
Date: 10/19/2016
Map: 3 of 3
0 330 660 1,320 Feet
1:15,840

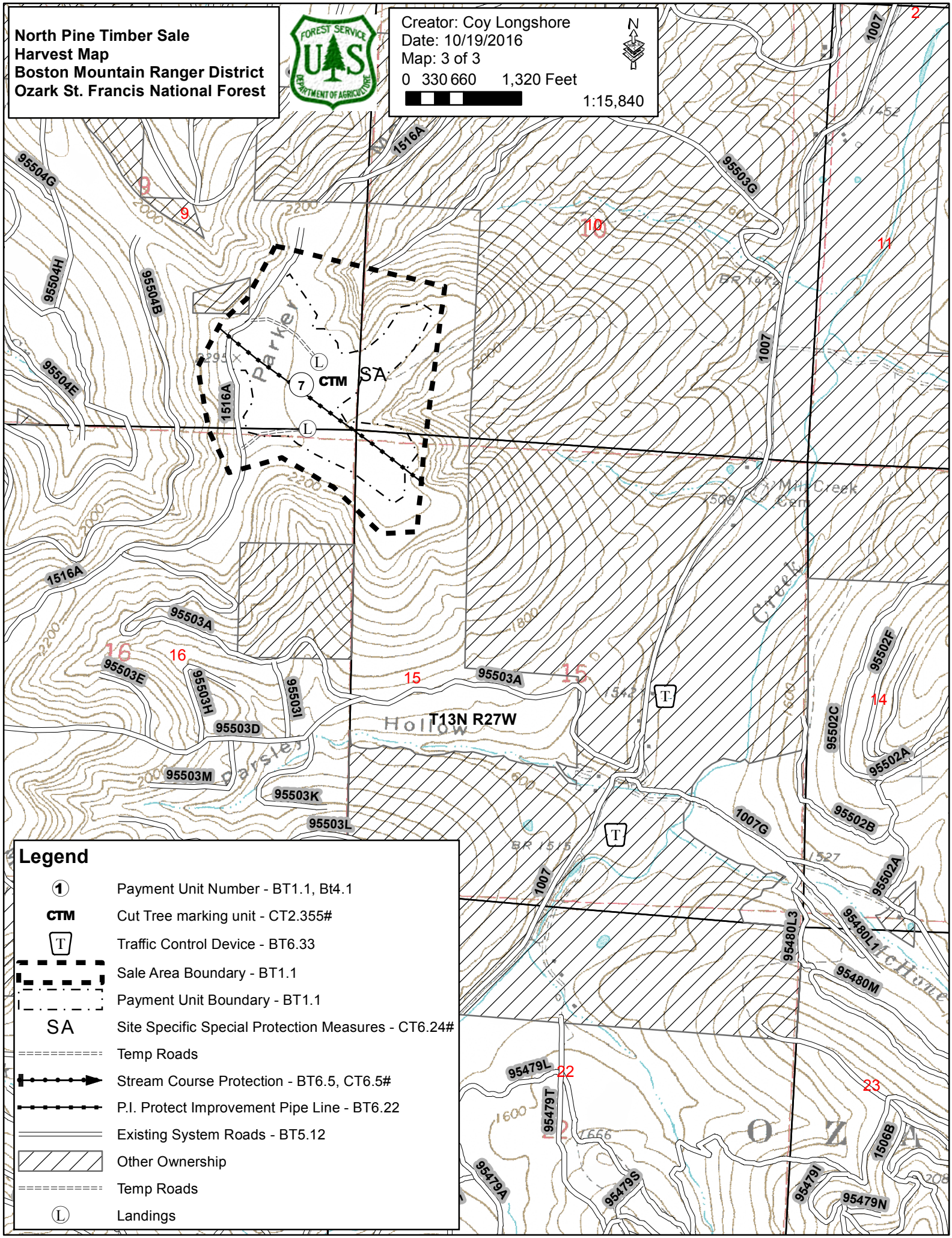

Legend

1	Payment Unit Number - BT1.1, Bt4.1
CTM	Cut Tree marking unit - CT2.355#
T	Traffic Control Device - BT6.33
	Sale Area Boundary - BT1.1
	Payment Unit Boundary - BT1.1
SA	Site Specific Special Protection Measures - CT6.24#
	Temp Roads
	Stream Course Protection - BT6.5, CT6.5#
	P.I. Protect Improvement Pipe Line - BT6.22
	Existing System Roads - BT5.12
	Other Ownership
	Temp Roads
L	Landings