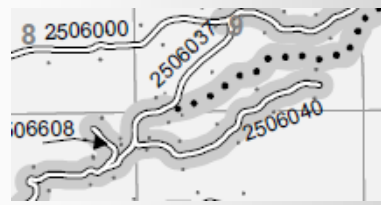


# What You Need to Know About the Gifford Pinchot National Forest MVUM




Drive only on roads and trails displayed on the MVUM. All other wheeled, motorized use is illegal.



### Legend

- Roads Open to Highway Legal Vehicles
- ..... Trails Open to Wheeled Vehicles 50" or Less in Width
- ..... Trails Open to Motorcycles Only
- Dispersed Camping (See table for DC information)
- Seasonal Designation (See Table)

Some roads do not allow motorized access to dispersed camps.



Symbols indicate motorized access to dispersed camps is allowed

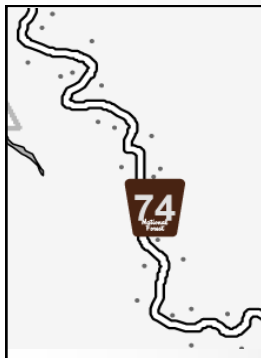


No symbols indicate motorized access to dispersed camps is NOT allowed. See tables in MVUM for details on road restrictions.



**Dispersed camping corridors on the MVUM:** Where designated, it is legal to drive 150 feet off designated roads *on existing routes* to reach dispersed campsites. Accessing these areas is only authorized for highway-legal motor vehicles and only when it will not cause damage to national forest resources or facilities. Visitors may not drive beyond 150 feet from the main road.

MVUM Dispersed Camping Corridor Symbol:



Example:



Forest Service Designated Road



Drive only on existing routes with an established history of passenger use.

Compacted soil or gravel

Route width more than 50 inches



“Existing Route”

Do not create new routes.

Vegetation

Soft Soil

Narrow Route



Not an “Existing Route”

Do not drive through river, stream, or wetland areas. Motor vehicle use off a forest road or trail for purposes of dispersed camping should be at least 100 feet from a stream, wetland, or other body of water.