# CLARK CREEK/EAGLE CAP WILDERNESS SURVEY

## WALLOWA–WHITMAN NATIONAL FOREST

### COVER SHEET

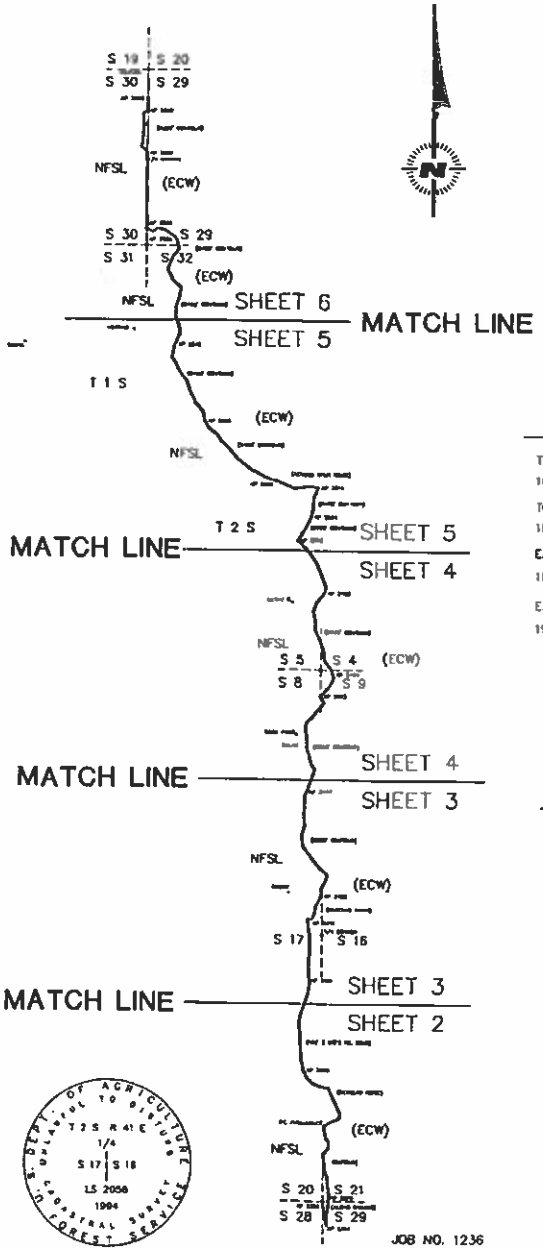





TYPICAL FOREST SERVICE CAP MARKED PER B-L-M MANUAL

JOB NO. 1236
CONTRACT NO. 53-04M3-2-0120
SHEET 1 OF 8

## HISTORY OF SURVEYS

TOWNSHIP 1 SOUTH, RANGE 41 EAST:

1898: A. GENSNER SURVEYED THE SUBDIVISIONAL LINES OF THE TOWNSHIP.

TOWNSHIP 2 SOUTH, RANGE 41 EAST:

1898: A. GENSNER SURVEYED THE SUBDIVISIONAL LINES OF THE TOWNSHIP.

EAGLE CAP WILDERNESS LEGAL DESCRIPTION

1987: JAMES F. TORRENCE, USFS, REGIONAL FORESTER, DESCRIPTION OF WILDERNESS BOUNDARY

EAGLE CAP WILDERNESS GPS SURVEY

1992: ROGER GREEN, LS, USFS, PERFORMED A GEODETIC CONTROL SURVEY

## SURVEYORS CERTIFICATE

THIS PLAT CORRECTLY REPRESENTS A SURVEY MADE BY ME OR UNDER MY DIRECTION IN CONFORMANCE WITH THE STATUTES OF OREGON AND AT THE REQUEST OF THE U.S.D.A. FOREST SERVICE, WALLOWA–WHITMAN NATIONAL FOREST, DURING THE MONTHS OF AUGUST 1993 THRU SEPTEMBER 1994
RONALD E. STOLL, L.S. 2058.

UNION COUNTY SURVEYOR
Date Received 12/18/98
Date Filed 12/18/98
By R. Robinson, Deputy
File No. 052-1998

REGISTERED PROFESSIONAL LAND SURVEYOR
Ronald E. Stoll 10/98
OREGON JULY 19, 1988
RONALD E. STOLL 2058

RONALD E. STOLL, LS 2058

EXAMINED AND ACCEPTED FOR THE U.S. FOREST SERVICE THIS 8th DAY OF December, 1998.
Roger D. Green COR

I CERTIFY THAT THIS SURVEY WAS PERFORMED AT THE REQUEST OF THE WALLOWA–WHITMAN NATIONAL FOREST SUPERVISOR.
Roger D. Green SIGNATURE
12-16-98 DATE

## NOTES

BASIS OF BEARING WAS SOLAR OBSERVATION TAKEN ON 09/27/1993 AT A GPS CONTROL STATION ROCK POND 1899 FEET SOUTH AND 693 FEET WEST OF THE NE CORNER OF SECTION 8. THE MAGNETIC DECLINATION FOR THIS SURVEY IS 18 1/2° EAST AS DETERMINED FROM A U.S.G.S. TOPO MAP FOR THIS PROJECT AREA.

THIS SURVEY REPRESENTS A RECORD OF THE PARTIAL ORIGINAL ESTABLISHMENT OF THE EAGLE CAP WILDERNESS AND A PORTION OF T 1 & 2 S, R 41 E, W.M., UNION COUNTY, OREGON.

THIS SURVEY WAS PERFORMED AT THE REQUEST OF THE FOREST SUPERVISOR, WALLOWA–WHITMAN NATIONAL FOREST, BAKER CITY, OREGON.

THE PURPOSE OF THIS SURVEY WAS TO DETERMINE THE EAGLE CAP WILDERNESS BOUNDARY ADMINISTERED BY THE U.S. FOREST SERVICE THROUGH A PORTION OF T 1 AND 2 S, R 41 E, W.M. AND TO POST TO STANDARD THOSE BOUNDARIES.

THE PROCEDURES USED IN THIS SURVEY WERE IN ACCORDANCE WITH THE CONTRACT SPECIFICATIONS, THE 1973 B–L–M MANUAL AND STATE LAW, RESULTING IN AN ERROR OF CLOSURE OF 1 AND 5000 OR BETTER.

THE EQUIPMENT USED ON THIS SURVEY IS KEPT ADJUSTED AND STANDARDIZED. WE USED A SOKKIA SET 2, 3 OR 4 TOTAL STATION AND LEAP FROGGED A COMPLETE SET UP AT EACH TRAVERSE STATION OR CONTROLLING CORNER. TRIMBLE 4000SE STATIC GPS RECEIVERS WERE USED ALONG WITH REV. E TRIMVEC SOFTWARE TO CLOSE THE CONTROL TRAVERSE OF THIS SURVEY.

LOST OR OBLITERATED CORNERS WERE REESTABLISHED IN ACCORDANCE WITH THE B–L–M MANUAL. A COMPLETE DESCRIPTION OF THE CORNERS FOUND, SET OR REESTABLISHED CAN BE FOUND ON PAGES 7 & 8 OF THIS RECORD OF SURVEY. THE FIELD NOTES FOR THIS SURVEY ARE CONTAINED IN BOOK 1, PAGES 1 – 123, TITLED: CLARK CADASTRAL SURVEY, 1993 – 1994.

## LEGEND

- ■ FOUND ORIGINAL EVIDENCE, SET A 3" DIAM. U.S.F.S. ALUMINUM CAPPED PIPE, 30" LONG, WITH MAGNET, MARKED PER B–L–M MANUAL, SEE TYPICAL CAP FOR STANDARD MARKINGS
- ● FOUND A 3" DIAM. ALUMINUM CAPPED PIPE MONUMENT, SEE CORNER NOTES
- ⊠ FOUND A U.S.G.S. BRASS TABLET CONTROL STATION
- ▲ FOUND A 3" DIAM. ALUMENUM TABLET MONUMENT GPS CONTROL STATION
- ◉ SET A 3" DIAM. U.S.F.S. ALUMINUM CAPPED PIPE, 30" LONG, WITH MAGNET, MARKED PER B–L–M MANUAL, SEE TYPICAL CAP FOR STANDARD MARKINGS
- [ ] RECORD BEARING AND/OR DISTANCE, G–L–O, 1898
- —— (ECW) = NATIONAL FOREST SYSTEM LANDS DESIGNATED AS EAGLE CAP WILDERNESS AREA ARE POSTED TO STANDARD
- NFSL NATIONAL FOREST SYSTEM LANDS

2500 0 2500 5000 7500

1" = 2500'

GRAPHIC SCALE IN FEET

A PORTION OF

T 1 S R 41 E W.M.

AND

T 2 S R 41 E W.M.

UNION COUNTY, OREGON

# RECORD OF SURVEY

RES LAND SURVEYS, INC. 8335 N. PLACITA DADIVOSO TUCSON, ARIZONA 85704

Survey No. 052-1998

# CLARK CREEK/EAGLE CAP WILDERNESS SURVEY

## WALLOWA–WHITMAN NATIONAL FOREST

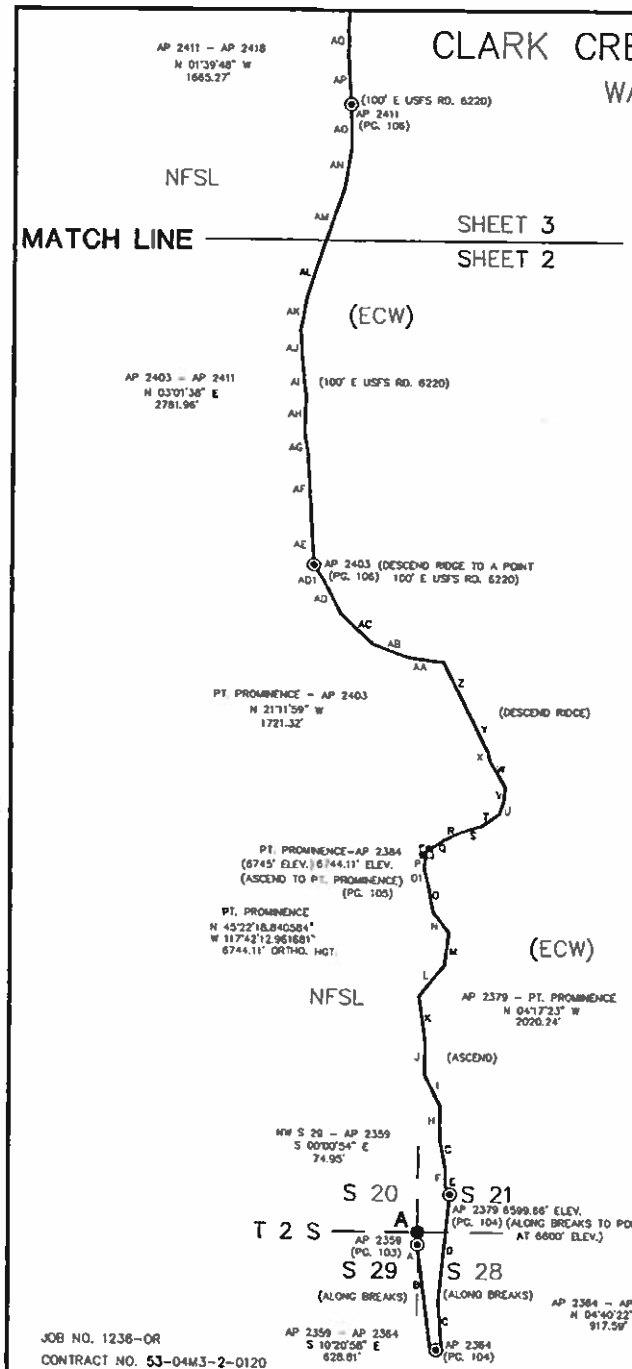


JOB NO. 1236-OR
CONTRACT NO. 53-04M3-2-0120
SHEET 2 OF 8

## LINE TABLE

| LINE | DIRECTION | DISTANCE |
|---|---|---|
| A | S 06°33' E | 72.0' |
| B | S 10°50' E | 556.9' |
| C | N 02°00' E | 281.2' |
| D | N 05°51' E | 636.8' |
| E | N 28°32' W | 59.5' |
| F | N 01°28' E | 90.8' |
| G | N 10°55' W | 194.4' |
| H | N 01°07' E | 180.0' |
| I | N 26°26' W | 209.7' |
| J | N 00°17' E | 195.2' |
| K | N 07°56' W | 268.1' |
| L | N 39°10' E | 234.4' |
| M | N 07°19' E | 194.4' |
| N | N 37°51' W | 151.3' |
| O | N 10°32' W | 160.1' |
| O1 | N 13°35' W | 110.1' |
| P | N 07°51' E | 94.5' |
| Q | N 56°08' E | 134.0' |
| R | N 65°22' E | 108.3' |
| S | N 73°00' E | 118.2' |
| T | N 55°30' E | 126.1' |
| U | N 18°36' E | 74.9' |
| V | N 08°11' E | 80.8' |
| W | N 29°56' W | 185.8' |
| X | N 13°38' W | 51.7' |
| Y | N 26°06' W | 228.9' |
| Z | N 26°47' W | 362.0' |
| AA | N 83°07' W | 206.1' |
| AB | N 69°37' W | 228.4' |
| AC | N 47°01' W | 253.5' |
| AD | N 27°51' W | 238.9' |
| AD1 | N 32°49' W | 90.2' |
| AE | N 04°03' W | 225.0' |
| AF | N 03°27' W | 415.2' |
| AG | N 09°12' W | 139.2' |
| AH | N 02°05' E | 204.0' |
| AI | N 08°32' W | 191.0' |
| AJ | N 03°37' W | 203.2' |
| AK | N 10°17' E | 201.4' |
| AL | N 17°38' E | 242.7' |
| AM | N 19°16' E | 426.9' |
| AN | N 09°19' E | 255.3' |
| AO | N 01°16' W | 245.2' |
| AP | N 03°35' W | 254.9' |
| AQ | N 00°22' W | 209.9' |

## LEGEND

- ■ FOUND ORIGINAL EVIDENCE, SET A 3" DIAM. U.S.F.S. ALUMINUM CAPPED PIPE, 30" LONG, WITH MAGNET, MARKED PER B-L-M MANUAL, SEE TYPICAL CAP FOR STANDARD MARKINGS
- ● FOUND A 3" DIAM. ALUMINUM CAPPED PIPE MONUMENT, SEE CORNER NOTES
- FOUND A U.S.G.S. BRASS TABLET CONTROL STATION
- ▲ FOUND A 3" DIAM. ALUMINUM TABLET MONUMENT GPS CONTROL STATION
- ◎ SET A 3" DIAM. U.S.F.S. ALUMINUM CAPPED PIPE, 30" LONG, WITH MAGNET, MARKED PER B-L-M MANUAL, SEE TYPICAL CAP FOR STANDARD MARKINGS
- [ ] RECORD BEARING AND/OR DISTANCE, G-L-O, 1898
- (ECW) = NATIONAL FOREST SYSTEM LANDS DESIGNATED AS EAGLE CAP WILDERNESS AREA ARE POSTED TO STANDARD
- NFSL NATIONAL FOREST SYSTEM LANDS

500 0 500 1000 1500

1" = 500'

GRAPHIC SCALE IN FEET

REGISTERED PROFESSIONAL LAND SURVEYOR
RM & Stoll 10/98
OREGON
JULY 19, 1983
RONALD E. STOLL
2058

RONALD E. STOLL, R.L.S.

DEPT. OF AGRICULTURE
T 2 S R 41 E
1/4
S 17 | S 18
LS 2058
1994
CADASTRAL SURVEY
U.S. FOREST SERVICE

TYPICAL FOREST SERVICE CAP MARKED PER B-L-M MANUAL

A PORTION OF
T 1 S R 41 E W.M.
AND
T 2 S R 41 E W.M.
UNION COUNTY, OREGON

# RECORD OF SURVEY

RES LAND SURVEYS, INC. 8335 N. PLACITA DADIVOSO TUCSON, ARIZONA 85704

Survey No. 052-1998

# CLARK CREEK/EAGLE CAP WILDERNESS SURVEY

## WALLOWA–WHITMAN NATIONAL FOREST

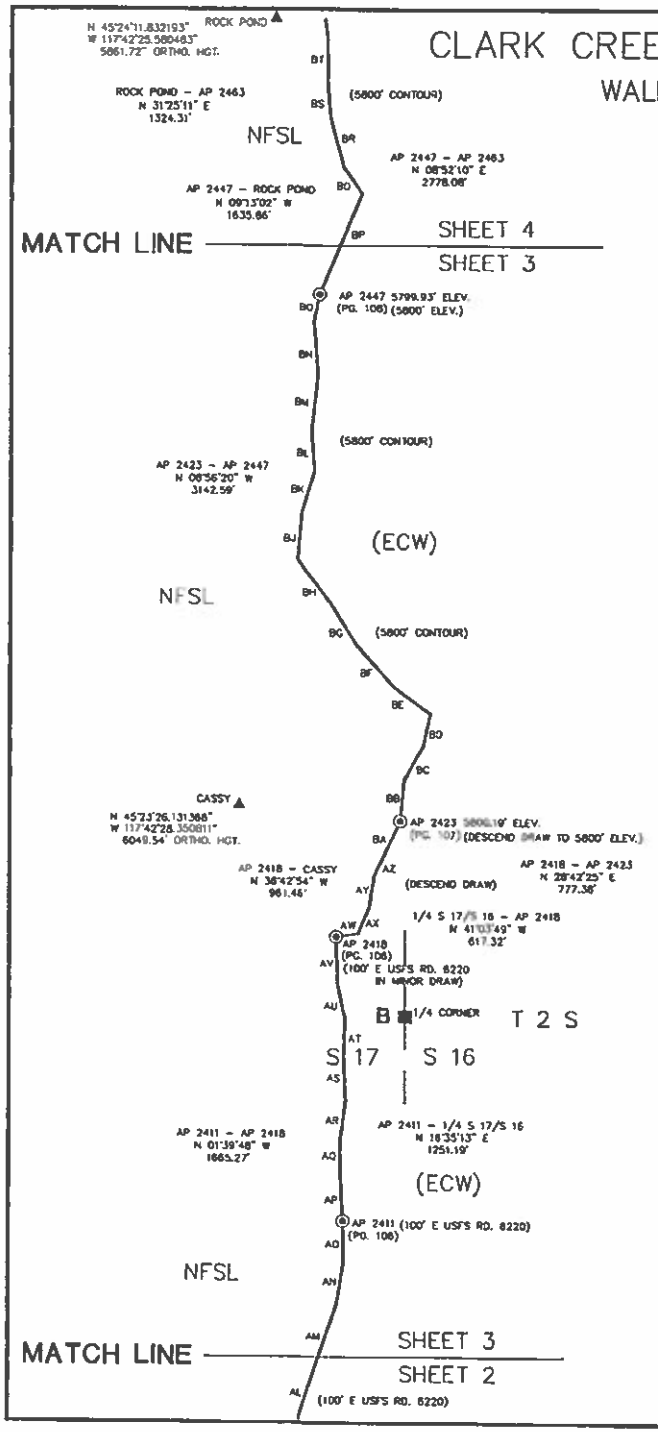


## LINE TABLE

| LINE | DIRECTION | DISTANCE |
|---|---|---|
| AL | N 17°36' E | 242.7' |
| AM | N 19°16' E | 428.9' |
| AN | N 09°19' E | 255.3' |
| AO | N 01°16' W | 245.2' |
| AP | N 03°35' W | 264.9' |
| AQ | N 00°22' W | 209.9' |
| AR | N 07°27' E | 229.1' |
| AS | N 02°26' W | 265.9' |
| AT | N 02°00' E | 212.4' |
| AU | N 13°02' W | 198.2' |
| AV | N 02°16' W | 292.4' |
| AW | N 81°24' E | 129.7' |
| AX | N 23°03' E | 168.5' |
| AY | N 08°21' E | 184.4' |
| AZ | N 24°40' E | 139.6' |
| BA | N 25°25' E | 219.3' |
| BB | N 05°17' E | 243.1' |
| BC | N 29°05' E | 227.9' |
| BD | N 12°03' E | 191.1' |
| BE | N 53°32' W | 261.8' |
| BF | N 42°01' W | 337.1' |
| BG | N 32°18' W | 300.8' |
| BH | N 37°21' W | 310.1' |
| BJ | N 05°07' E | 281.1' |
| BK | N 16°40' E | 252.0' |
| BL | N 04°30' W | 235.2' |
| BM | N 06°08' E | 342.9' |
| BN | N 04°40' W | 313.9' |
| BO | N 11°52' E | 183.4' |
| BP | N 22°41' E | 643.0' |
| BQ | N 34°39' W | 188.3' |
| BR | N 15°22' W | 298.7' |
| BS | N 05°25' W | 190.0' |
| BT | N 00°34' W | 285.7' |

## LEGEND

- ■ FOUND ORIGINAL EVIDENCE, SET A 3" DIAM. U.S.F.S. ALUMINUM CAPPED PIPE, 30" LONG, WITH MAGNET, MARKED PER B-L-M MANUAL, SEE TYPICAL CAP FOR STANDARD MARKINGS
- ● FOUND A 3" DIAM. ALUMINUM CAPPED PIPE MONUMENT, SEE CORNER NOTES
- FOUND A U.S.G.S. BRASS TABLET CONTROL STATION
- ▲ FOUND A 3" DIAM. ALUMINUM TABLET MONUMENT GPS CONTROL STATION
- ◉ SET A 3" DIAM. U.S.F.S. ALUMINUM CAPPED PIPE, 30" LONG, WITH MAGNET, MARKED PER B-L-M MANUAL, SEE TYPICAL CAP FOR STANDARD MARKINGS
- [ ] RECORD BEARING AND/OR DISTANCE, G-L-O, 1898
- —— (ECW) = NATIONAL FOREST SYSTEM LANDS DESIGNATED AS EAGLE CAP WILDERNESS AREA ARE POSTED TO STANDARD
- NFSL NATIONAL FOREST SYSTEM LANDS

500 0 500 1000 1500

1" = 500'

GRAPHIC SCALE IN FEET

REGISTERED PROFESSIONAL LAND SURVEYOR
OREGON
JULY 19, 1988
RONALD E. STOLL
2058

RONALD E. STOLL, LS 2058

JOB NO. 1236
CONTRACT NO. 53-04M3-2-0120
SHEET 3 OF 8

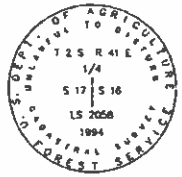


TYPICAL FOREST SERVICE CAP MARKED PER B-L-M MANUAL

A PORTION OF

T 1 S R 41 E W.M.

AND

T 2 S R 41 E W.M.

UNION COUNTY, OREGON

# RECORD OF SURVEY

RES LAND SURVEYS, INC. 8335 N. PLACITA DADIVOSO TUCSON, ARIZONA 85704

Survey No. 052-1998

# CLARK CREEK/EAGLE CAP WILDERNESS SURVEY

## WALLOWA-WHITMAN NATIONAL FOREST

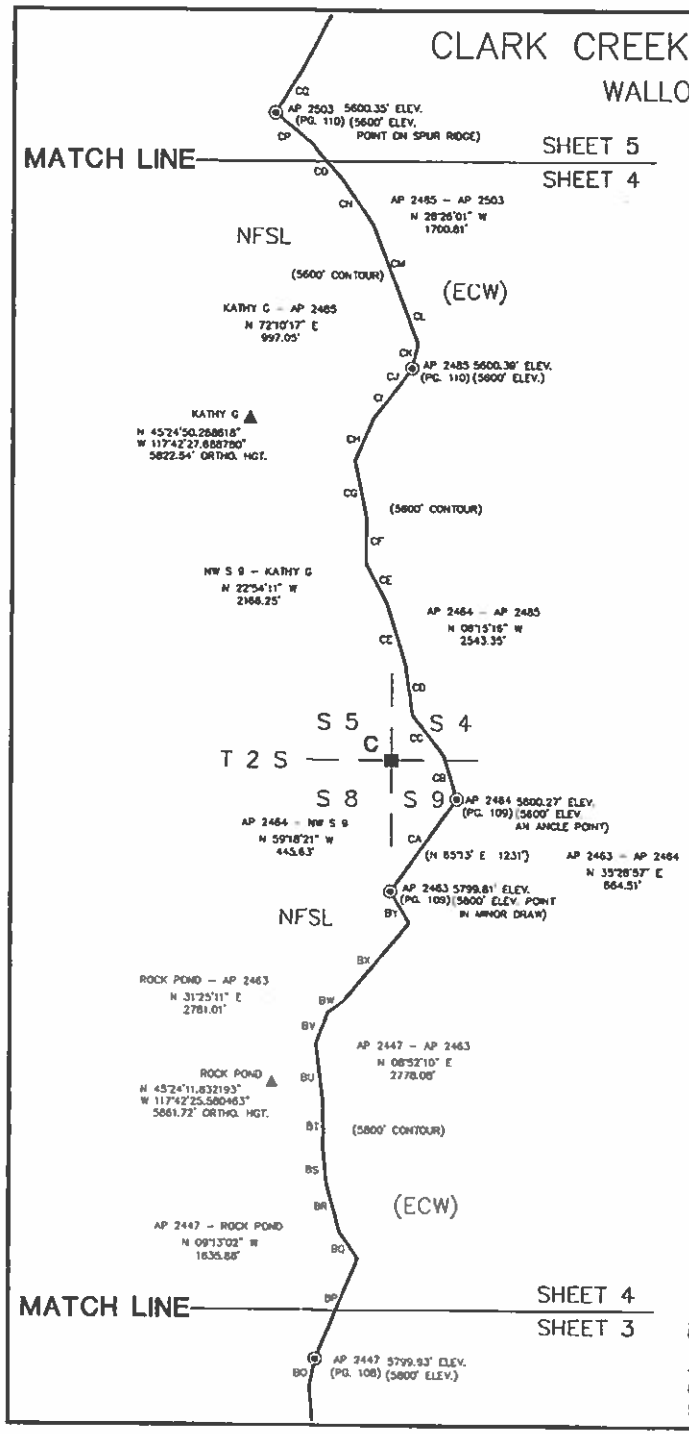


## LINE TABLE

| LINE | DIRECTION | DISTANCE |
|---|---|---|
| BO | N 11°52' E | 163.4' |
| BP | N 22°41' E | 643.0' |
| BQ | N 34°39' W | 188.3' |
| BR | N 15°22' W | 296.7' |
| BS | N 05°25' W | 190.0' |
| BT | N 00°34' W | 285.7' |
| BU | N 07°22' W | 345.7' |
| BV | N 20°50' E | 192.5' |
| BW | N 53°25' E | 110.3' |
| BX | N 39°59' E | 600.1' |
| BY | N 30°45' W | 217.9' |
| CA | N 35°29' E | 664.5' |
| CB | N 16°51' W | 263.5' |
| CC | N 37°29' W | 303.4' |
| CD | N 08°36' W | 301.5' |
| CE | N 17°12' W | 373.3' |
| CF | N 28°12' W | 260.3' |
| CF | N 00°16' E | 269.1' |
| CG | N 11°47' W | 344.7' |
| CH | N 23°19' E | 270.1' |
| CI | N 37°42' E | 255.3' |
| CJ | N 35°55' E | 116.9' |
| CK | N 13°43' E | 149.4' |
| CL | N 21°06' W | 287.3' |
| CM | N 21°01' W | 462.1' |
| CN | N 34°13' W | 324.0' |
| CO | N 41°08' W | 275.9' |
| CP | N 50°27' W | 275.5' |
| CQ | N 31°40' E | 292.9' |

## LEGEND

- ■ FOUND ORIGINAL EVIDENCE, SET A 3" DIAM. U.S.F.S. ALUMINUM CAPPED PIPE, 30" LONG, WITH MAGNET, MARKED PER B-L-M MANUAL, SEE TYPICAL CAP FOR STANDARD MARKINGS
- ● FOUND A 3" DIAM. ALUMINUM CAPPED PIPE MONUMENT, SEE CORNER NOTES
- FOUND A U.S.G.S. BRASS TABLET CONTROL STATION
- ▲ FOUND A 3" DIAM. ALUMINUM TABLET MONUMENT GPS CONTROL STATION
- ◉ SET A 3" DIAM. U.S.F.S. ALUMINUM CAPPED PIPE, 30" LONG, WITH MAGNET, MARKED PER B-L-M MANUAL, SEE TYPICAL CAP FOR STANDARD MARKINGS
- [ ] RECORD BEARING AND/OR DISTANCE, G-L-O, 1898
- —— (ECW) = NATIONAL FOREST SYSTEM LANDS DESIGNATED AS EAGLE CAP WILDERNESS AREA ARE POSTED TO STANDARD
- NFSL NATIONAL FOREST SYSTEM LANDS

500 0 500 1000 1500

1" = 500'

GRAPHIC SCALE IN FEET

REGISTERED PROFESSIONAL LAND SURVEYOR
M & Stoll 10/98
OREGON
JULY 10, 1998
RONALD E. STOLL
2058

RONALD E. STOLL, LS 2058

JOB NO. 1236
CONTRACT NO. 53-04M3-2-0120
SHEET 4 OF 8

DEPT. OF AGRICULTURE
UNLAWFUL TO DISTURB
T 2 S R 41 E
1/4
S 17 S 16
LS 2058
1994
CADASTRAL SURVEY
U.S. FOREST SERVICE

TYPICAL FOREST SERVICE CAP MARKED PER B-L-M MANUAL

A PORTION OF

T 1 S R 41 E W.M.

AND

T 2 S R 41 E W.M.

UNION COUNTY, OREGON

# RECORD OF SURVEY

RES LAND SURVEYS, INC. 8335 N. PLACITA DADIVOSO TUCSON, ARIZONA 85704

Survey No. 052-1998

# CLARK CREEK/EAGLE CAP WILDERNESS SURVEY

## WALLOWA–WHITMAN NATIONAL FOREST

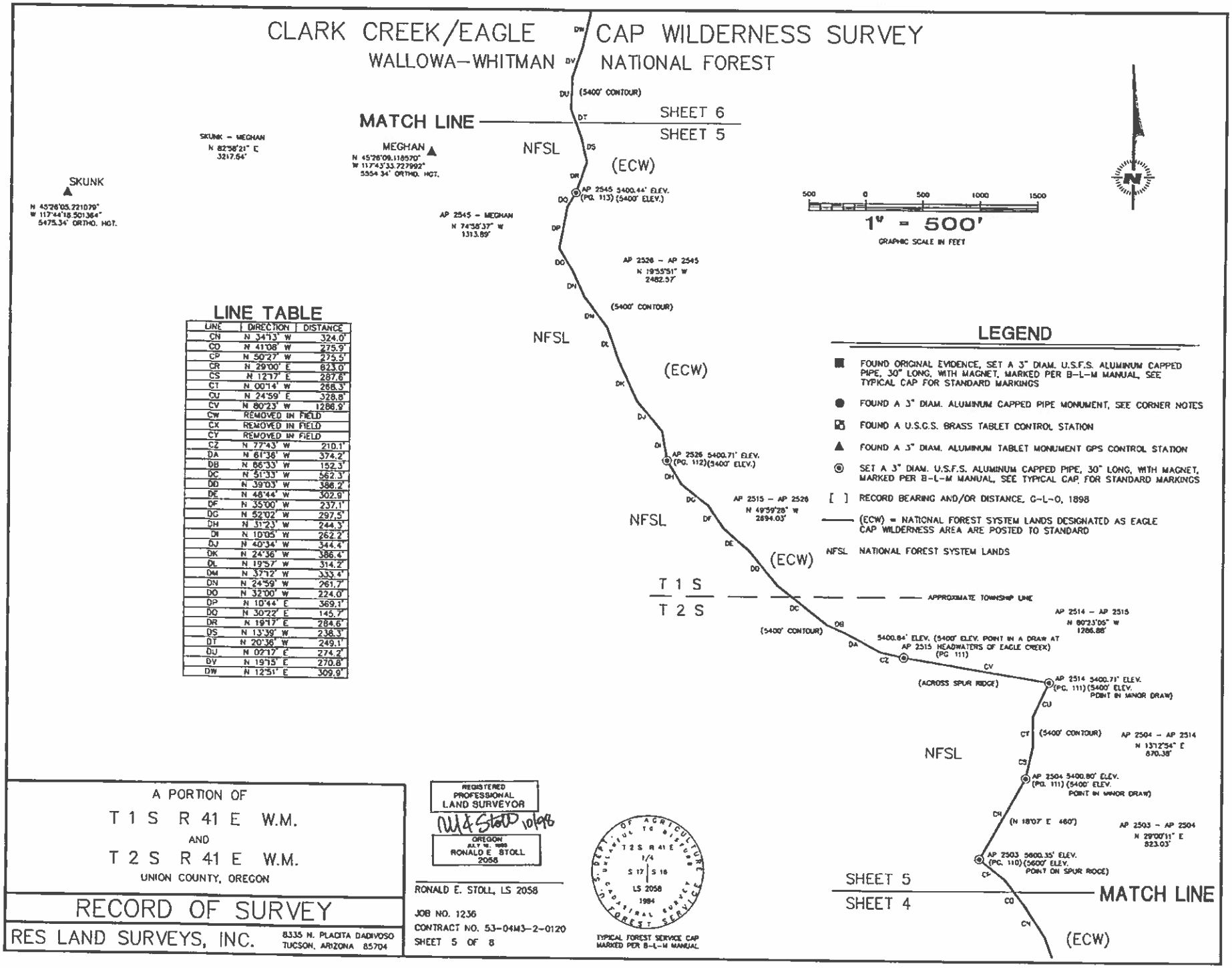


## LINE TABLE

| LINE | DIRECTION | DISTANCE |
|---|---|---|
| CN | N 34°13' W | 324.0' |
| CO | N 41°08' W | 275.9' |
| CP | N 50°27' W | 275.5' |
| CR | N 29°00' E | 823.0' |
| CS | N 12°17' E | 287.6' |
| CT | N 00°14' W | 268.3' |
| CU | N 24°59' E | 328.8' |
| CV | N 80°23' W | 1286.9' |
| CW | REMOVED IN FIELD | |
| CX | REMOVED IN FIELD | |
| CY | REMOVED IN FIELD | |
| CZ | N 77°43' W | 210.1' |
| DA | N 61°36' W | 374.2' |
| DB | N 86°33' W | 152.3' |
| DC | N 51°33' W | 562.3' |
| DD | N 39°03' W | 386.2' |
| DE | N 48°44' W | 302.9' |
| DF | N 35°00' W | 237.1' |
| DG | N 52°02' W | 297.5' |
| DH | N 31°23' W | 244.3' |
| DI | N 10°05' W | 262.2' |
| DJ | N 40°34' W | 344.4' |
| DK | N 24°36' W | 386.4' |
| DL | N 19°57' W | 314.2' |
| DM | N 37°12' W | 333.4' |
| DN | N 24°59' W | 261.7' |
| DO | N 32°00' W | 224.0' |
| DP | N 10°44' E | 369.1' |
| DQ | N 30°22' E | 145.7' |
| DR | N 19°17' E | 284.6' |
| DS | N 13°39' W | 238.3' |
| DT | N 20°36' W | 249.1' |
| DU | N 02°17' E | 274.2' |
| DV | N 19°15' E | 270.8' |
| DW | N 12°51' E | 309.9' |

## LEGEND

- FOUND ORIGINAL EVIDENCE, SET A 3" DIAM. U.S.F.S. ALUMINUM CAPPED PIPE, 30" LONG, WITH MAGNET, MARKED PER B-L-M MANUAL, SEE TYPICAL CAP FOR STANDARD MARKINGS
- FOUND A 3" DIAM. ALUMINUM CAPPED PIPE MONUMENT, SEE CORNER NOTES
- FOUND A U.S.G.S. BRASS TABLET CONTROL STATION
- FOUND A 3" DIAM. ALUMINUM TABLET MONUMENT GPS CONTROL STATION
- SET A 3" DIAM. U.S.F.S. ALUMINUM CAPPED PIPE, 30" LONG, WITH MAGNET, MARKED PER B-L-M MANUAL, SEE TYPICAL CAP FOR STANDARD MARKINGS
- [ ] RECORD BEARING AND/OR DISTANCE, G-L-O, 1898
- (ECW) = NATIONAL FOREST SYSTEM LANDS DESIGNATED AS EAGLE CAP WILDERNESS AREA ARE POSTED TO STANDARD
- NFSL NATIONAL FOREST SYSTEM LANDS

A PORTION OF

T 1 S R 41 E W.M.

AND

T 2 S R 41 E W.M.

UNION COUNTY, OREGON

# RECORD OF SURVEY

RES LAND SURVEYS, INC. 8335 N. PLACITA DADIVOSO TUCSON, ARIZONA 85704

REGISTERED PROFESSIONAL LAND SURVEYOR

RONALD E. STOLL 10/98

OREGON JULY 16, 1986 RONALD E. STOLL 2058

RONALD E. STOLL, LS 2058

JOB NO. 1236

CONTRACT NO. 53-04M3-2-0120

SHEET 5 OF 8




TYPICAL FOREST SERVICE CAP MARKED PER B-L-M MANUAL

Survey No. 052-1998

# CLARK CREEK/EAGLE CAP WILDERNESS SURVEY

## WALLOWA–WHITMAN NATIONAL FOREST

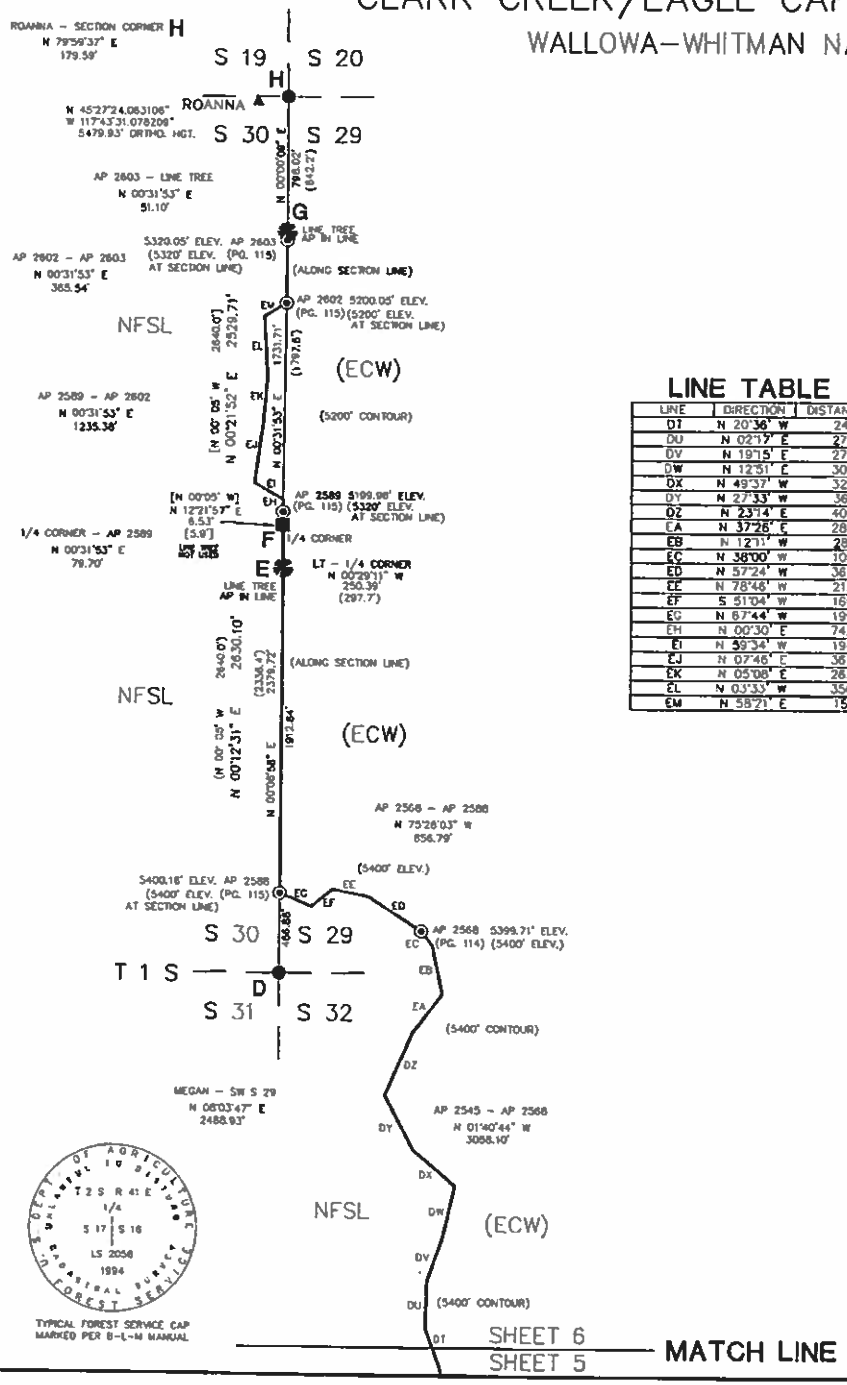





TYPICAL FOREST SERVICE CAP
MARKED PER B-L-M MANUAL

## LINE TABLE

| LINE | DIRECTION | DISTANCE |
|---|---|---|
| DT | N 20°36' W | 249.1' |
| DU | N 02°17' E | 274.2' |
| DV | N 19°15' E | 270.8' |
| DW | N 12°51' E | 309.9' |
| DX | N 49°37' W | 323.0' |
| DY | N 27°33' W | 361.5' |
| DZ | N 23°14' E | 407.0' |
| EA | N 37°26' E | 280.0' |
| EB | N 12°11' W | 288.1' |
| EC | N 38°00' W | 108.4' |
| ED | N 57°24' W | 368.3' |
| EE | N 78°46' W | 213.7' |
| EF | S 51°04' W | 160.4' |
| EG | N 67°44' W | 199.7' |
| EH | N 00°30' E | 74.45' |
| EI | N 59°34' W | 194.4' |
| EJ | N 07°46' E | 367.9' |
| EK | N 05°06' E | 283.2' |
| EL | N 03°33' W | 356.9' |
| EM | N 58°21' E | 151.8' |

## LEGEND

- ■ FOUND ORIGINAL EVIDENCE, SET A 3" DIAM. U.S.F.S. ALUMINUM CAPPED PIPE, 30" LONG, WITH MAGNET, MARKED PER B-L-M MANUAL, SEE TYPICAL CAP FOR STANDARD MARKINGS
- ● FOUND A 3" DIAM. ALUMINUM CAPPED PIPE MONUMENT, SEE CORNER NOTES
- FOUND A U.S.G.S. BRASS TABLET CONTROL STATION
- ▲ FOUND A 3" DIAM. ALUMINUM TABLET MONUMENT GPS CONTROL STATION
- ◉ SET A 3" DIAM. U.S.F.S. ALUMINUM CAPPED PIPE, 30" LONG, WITH MAGNET, MARKED PER B-L-M MANUAL, SEE TYPICAL CAP FOR STANDARD MARKINGS
- [ ] RECORD BEARING AND/OR DISTANCE, G-L-O, 1898
- (ECW) = NATIONAL FOREST SYSTEM LANDS DESIGNATED AS EAGLE CAP WILDERNESS AREA ARE POSTED TO STANDARD
- NFSL NATIONAL FOREST SYSTEM LANDS

500 0 500 1000 1500

1" = 500'

GRAPHIC SCALE IN FEET

REGISTERED PROFESSIONAL LAND SURVEYOR
OREGON
JULY 16, 1986
RONALD E. STOLL
2058

RONALD E. STOLL, LS 2058

JOB NO. 1236
CONTRACT NO. 53-04M3-2-0120
SHEET 6 OF 8

A PORTION OF
T 1 S R 41 E W.M.
AND
T 2 S R 41 E W.M.
UNION COUNTY, OREGON

# RECORD OF SURVEY

RES LAND SURVEYS, INC.
8335 N. PLACITA DADIVOSO
TUCSON, ARIZONA 85704

Survey No. 052-1998

# CLARK CREEK/EAGLE CAP WILDERNESS SURVEY

## WALLOWA–WHITMAN NATIONAL FOREST

**A: CORNER TO SECTIONS 21, 20, 28 & 29**

FOUND A 3" DIAM. ALUMINUM CAPPED PIPE IN SMALL MOUND OF STONE, CAP MARKED;

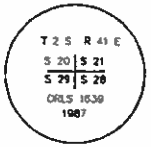


FROM WHICH: G-L-O ACCESSORIES
A FIR(DEAD), 12" IN DIAM. BEARS N 39°03' E, 11.91', CLOSED BLAZE
A FIR(DEAD), 9" IN DIAM. BEARS N 88°27' E, 6.60', CLOSED BLAZE

FROM WHICH: ORLS 1639 ACCESSORIES
A FIR, 12" IN DIAM. BEARS N 14°53' E, 89.13', SCRIBED T2SR41ES21 BT
A FIR, 7" IN DIAM. BEARS S 18°57' E, 45.73', SCRIBED T2SR41ES28 BT
A FIR, 8" IN DIAM. BEARS S 70°43' W, 84.70', SCRIBED T2SR41ES29 BT
A FIR, 9" IN DIAM. BEARS N 78°08' W, 61.94', SCRIBED T2SR41ES20 BT

**AP 2359**

SET MONUMENT 12" IN GROUND WITH MOUND OF STONE TO CAP, CAP MARKED:

FROM WHICH: LS 2058 ACCESSORIES
A FIR, 9" IN DIAM. BEARS N 34°30' E, 41.53', SCRIBED ECWAP2359 BT
A FIR, 7" IN DIAM. BEARS S 42°32' E, 39.60', SCRIBED ECWAP2359 BT

**AP 2364**

SEE SHEET 8

**AP 2379**

SET MONUMENT 20" IN GROUND WITH MOUND OF STONE TO CAP, CAP MARKED:

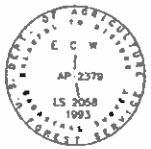


FROM WHICH: LS 2058 ACCESSORIES
A FIR, 19" IN DIAM. BEARS N 82°16' W, 23.25', SCRIBED ECWAP2379 BT
A FIR, 12" IN DIAM. BEARS N 08°28' E, 58.51', SCRIBED ECWAP2379 BT

**POINT PROMINENCE=AP 2384**

SEE SHEET 8

**AP 2403**

SET MONUMENT 20" IN GROUND WITH MOUND OF STONE TO CAP, CAP MARKED:

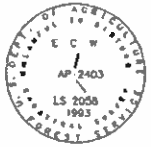


FROM WHICH: LS 2058 ACCESSORIES
A FIR, 7" IN DIAM. BEARS S 54°48' E, 5.20', SCRIBED AP2403 BT
A FIR, 7" IN DIAM. BEARS S 47°14' W, 12.65', SCRIBED AP2403 BT

**AP 2411**

SET MONUMENT 30" IN GROUND WITH MOUND OF STONE TO CAP, CAP MARKED:




FROM WHICH: LS 2058 ACCESSORIES
A FIR, 11" IN DIAM. BEARS N 00°13' W, 17.37', SCRIBED ECWAP2411 BT
A FIR, 9" IN DIAM. BEARS N 86°49' E, 28.05', SCRIBED ECWAP2411 BT

**B: 1/4 CORNER TO SECTIONS 16 & 17**

FOUND A 12"x10"x6" [14"x11"x6"] MARKED STONE, SET A MONUMENT 18" IN GROUND WITH MOUND OF STONE TO CAP, CAP MARKED;

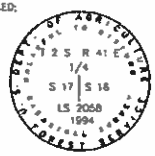


FROM WHICH: G-L-O ACCESSORIES
A TAMARACK, 42"[24"] IN DIAM. BEARS S 11°16' E, [S13° E], 27.23' [28.4'], PARTIAL SCRIBING VISIBLE 1/4S16 BT

FROM WHICH: LS 2058 ACCESSORIES
A FIR, 11" IN DIAM. BEARS N 77°17' E, 22.40', SCRIBED 1/4S16 BT
A FIR, 9" IN DIAM. BEARS S 81°00' W, 9.25', SCRIBED 1/4S17 BT
A FIR, 10" IN DIAM. BEARS N 02°21' W, 11.3', SCRIBED BT

**AP 2418**

SET MONUMENT 30" IN GROUND WITH MOUND OF STONE TO CAP, CAP MARKED:

FROM WHICH: LS 2058 ACCESSORIES
A FIR, 12" IN DIAM. BEARS N 59°54' W, 17.79', SCRIBED ECWAP2418 BT
A FIR, 9" IN DIAM. BEARS S 34°59' W, 21.82', SCRIBED ECWAP2418 BT

**AP 2423**

SET MONUMENT 30" IN GROUND WITH MOUND OF STONE TO CAP, CAP MARKED:




FROM WHICH: LS 2058 ACCESSORIES
A FIR, 8" IN DIAM. BEARS S 28°30' W, 43.6', SCRIBED AP2423ECW BT
A FIR, 27" IN DIAM. BEARS S 58°15' E, 11.6', SCRIBED AP2423ECW BT

**AP 2447**

SET MONUMENT 12" IN GROUND WITH MOUND OF STONE TO CAP, CAP MARKED:

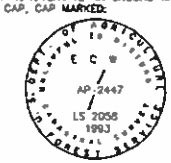


FROM WHICH: LS 2058 ACCESSORIES
A FIR, 6" IN DIAM. BEARS N 29°28' E, 49.5', SCRIBED ECWAP2447 BT
A FIR, 8" IN DIAM. BEARS S 86°50' E, 65.5', SCRIBED ECWAP2447 BT

**AP 2463**

SET MONUMENT 18" IN GROUND WITH MOUND OF STONE TO CAP, CAP MARKED:

FROM WHICH: LS 2058 ACCESSORIES
A FIR, 7" IN DIAM. BEARS N 19°05' W, 13.53', SCRIBED ECWAP2463 BT
A FIR, 8" IN DIAM. BEARS S 46°54' W, 23.52', SCRIBED ECWAP2463 BT

**AP 2464**

SET MONUMENT 18" IN GROUND WITH MOUND OF STONE TO CAP, CAP MARKED:




FROM WHICH: LS 2058 ACCESSORIES
A FIR, 4" IN DIAM. BEARS N 56°44' E, 21.39', SCRIBED ECWAP2464 BT
A FIR, 5" IN DIAM. BEARS N 41°50' W, 8.57', SCRIBED ECWAP2464 BT

**C: CORNER TO SECTIONS 4, 5, 8 & 9**

FOUND A 12"x15"x10" [16"x10"x6"] MARKED STONE, SET A 3/4" DRILL HOLE IN TOP OF STONE WITH A MONUMENT 30" ABOVE GROUND WITH MOUND OF STONE TO CAP, CAP MARKED;

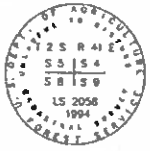


FROM WHICH: G-L-O ACCESSORIES
A SNAG[TAMARACK], 42"[36"] IN DIAM. BEARS S 71°50' W[S 71°30'W], 133.6' [138.6'] PARTIAL SCRIBING VISIBLE S R 41 S8 BT

FROM WHICH: LS 2058 ACCESSORIES
A 1/2" DIAM. DRILL HOLE IN A 40"x27"x40" ROCK BEARS N 35°34' W, 48.18'
A 1/2" DIAM. DRILL HOLE IN A 54"x31"x29" ROCK BEARS N 36°03' E, 47.71'
A 1/2" DIAM. DRILL HOLE IN A 46"x32"x12" ROCK BEARS S 57°15' E, 51.43'
A 1/2" DIAM. DRILL HOLE IN A 48"x36"x48" ROCK BEARS S 21°50' E, 44.87'
NOTE: EACH DRILL HOLE IS MARKED WITH A CONCRETE NAIL AND LS TAG

**LEGEND**

[ ] RECORD BEARING AND/OR DISTANCE, G-L-O, 1898

( ) RECORD BEARING AND/OR DISTANCE, LS 1848, 1986

MONUMENT A U.S.F.S. 3" DIAM. ALUMINUM CAPPED PIPE, 30" LONG

REGISTERED PROFESSIONAL LAND SURVEYOR
10/98
OREGON
JULY 14, 1988
RONALD E. STOLL
2058

RONALD E. STOLL, LS 2058

**AP 2485**

SET MONUMENT 20" IN GROUND WITH MOUND OF STONE TO CAP, CAP MARKED:

FROM WHICH: LS 2058 ACCESSORIES
A FIR, 12" IN DIAM. BEARS S 79°00' E, 11.34', SCRIBED ECWAP2485 BT
A FIR, 8" IN DIAM. BEARS S 15°31' W, 17.06', SCRIBED ECWAP2485 BT

**AP 2503**

SET MONUMENT 20" IN GROUND WITH MOUND OF STONE TO CAP, CAP MARKED:

FROM WHICH: LS 2058 ACCESSORIES
A FIR, 6" IN DIAM. BEARS S 76°50' E, 10.66', SCRIBED ECWAP2503 BT
A FIR, 10" IN DIAM. BEARS S 07°44' E, 31.36', SCRIBED ECWAP2503 BT

**AP 2504**

SET MONUMENT 20" IN GROUND WITH MOUND OF STONE TO CAP, CAP MARKED:

FROM WHICH: LS 2058 ACCESSORIES
A FIR, 7" IN DIAM. BEARS N 75°06' W, 13.50', SCRIBED ECWAP2504 BT
A FIR, 9" IN DIAM. BEARS N 58°54' E, 15.92', SCRIBED ECWAP2504 BT

JOB NO. 1236
CONTRACT NO. 53-04M3-2-0120
SHEET 7 OF 8

**AP 2514**

SET MONUMENT 20" IN GROUND WITH MOUND OF STONE TO CAP, CAP MARKED:

FROM WHICH: LS 2058 ACCESSORIES
A FIR, 7" IN DIAM. BEARS S 85°18' E, 8.35', SCRIBED ECWAP2514 BT
A FIR, 6" IN DIAM. BEARS N 16°27' E, 23.28', SCRIBED ECWAP2514 BT

**AP 2515**

SET MONUMENT 20" IN GROUND WITH MOUND OF STONE TO CAP, CAP MARKED:

FROM WHICH: LS 2058 ACCESSORIES
A FIR, 6" IN DIAM. BEARS N 24°21' E, 9.07', SCRIBED ECWAP2515 BT
A FIR, 6" IN DIAM. BEARS S 79°54' W, 24.01', SCRIBED ECWAP2515 BT

**AP 2526**

SET MONUMENT 20" IN GROUND WITH MOUND OF STONE TO CAP, CAP MARKED:

FROM WHICH: LS 2058 ACCESSORIES
A FIR, 13" IN DIAM. BEARS N 23°08' E, 48.88', SCRIBED ECWAP2526 BT
A FIR, 8" IN DIAM. BEARS S 49°44' W, 32.26', SCRIBED ECWAP2526 BT

**AP 2545**

SET MONUMENT 20" IN GROUND WITH MOUND OF STONE TO CAP, CAP MARKED:

FROM WHICH: LS 2058 ACCESSORIES
A FIR, 8" IN DIAM. BEARS N 80°13' W, 9.37', SCRIBED ECWAP2545 BT
A FIR, 9" IN DIAM. BEARS N 09°34' E, 21.65', SCRIBED ECWAP2545 BT

A PORTION OF
T 1 S R 41 E W.M.
AND
T 2 S R 41 E W.M.
UNION COUNTY, OREGON

# RECORD OF SURVEY

RES LAND SURVEYS, INC. 8335 N. PLACITA DADIVOSO TUCSON, ARIZONA 85704

Survey No. 052-1998

# CLARK CREEK/EAGLE CAP WILDERNESS SURVEY

## WALLOWA--WHITMAN NATIONAL FOREST

### AP 2568

SET MONUMENT 26" IN GROUND WITH MOUND OF STONE TO CAP, CAP MARKED:

FROM WHICH: LS 2058 ACCESSORIES

A FIR, 11" IN DIAM. BEARS N 20°40' W, 13.90', SCRIBED ECWAP2568 BT
A FIR, 7" IN DIAM. BEARS S 75°29' E, 10.58', SCRIBED ECWAP2568 BT

### AP 2588

SET MONUMENT ON SECTION LINE 20" IN GROUND WITH WITH MOUND OF STONE TO CAP, CAP MARKED:

FROM WHICH: LS 2058 ACCESSORIES

A FIR, 5" IN DIAM. BEARS N 73°14' W, 8.94', SCRIBED ECWAP2588 BT
A FIR, 8" IN DIAM. BEARS N 36°24' E, 26.88', SCRIBED ECWAP2588 BT

### D: CORNER TO SECTIONS 29, 30, 31 & 32

FOUND A 3" DIAM. ALUMINUM CAPPED PIPE IN SMALL MOUND OF STONE, CAP MARKED:




FROM WHICH: G-L-O ACCESSORIES

A ROTTED STUMP BEARS N 64°06' E, 57.11'

FROM WHICH: RLS 1848 ACCESSORIES

A FIR, 4" IN DIAM. (DEAD) BEARS N 85°50' E, 31.92'

A FIR, 8" IN DIAM. BEARS S 76°59' E, 60.79', SCRIBED T1SR41ES32 BT
A FIR, 7" IN DIAM. BEARS S 28°11' W, 53.16', SCRIBED T1SR41ES31 BT
A FIR, 7" IN DIAM. BEARS N 57°25' W, 18.18', SCRIBED T1SR41ES30 BT

FROM WHICH: LS 2058 ACCESSORIES

A FIR, 6" IN DIAM. BEARS N 68°25' E, 34.53', SCRIBED T1SR41ES29 BT

### E: LINE TREE TO SECTIONS 29 & 30

FOUND A 8" [24"] ROTTED FIR WITH TWO NOTCHES VISIBLE SET A 60D SPIKE IN CENTER OF STUMP

FROM WHICH: LS 2058 ACCESSORIES

A MONUMENT SET 24" IN THE GROUND WITH SMALL MOUND OF STONES, BEARS N 22°16' E, 30.32'
A MONUMENT SET 24" IN THE GROUND WITH SMALL MOUND OF STONES, BEARS S 70°12' E, 40.94'

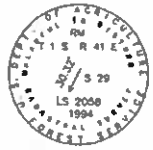


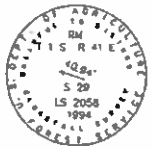


### F: 1/4 CORNER TO SECTIONS 29 & 30

NO EVIDENCE OF THE ORIGINAL MONUMENT FOUND, POSITION OF CORNER REESTABLISHED FROM A FOUND ORIGINAL BEARING TREE, SET MONUMENT 20" IN GROUND WITH MOUND OF STONE TO CAP, CAP MARKED:

FROM WHICH: G-L-O ACCESSORIES

A FIR, 17"[8"] IN DIAM. BEARS S 41°01' W, [S37° W], 9.78' [9.2'], WITH CLOSED BLAZE

FROM WHICH: LS 2058 ACCESSORIES

A FIR, 25" IN DIAM. BEARS S 88°10' W, 19.90', SCRIBED 1/4X BT
A FIR, 11" IN DIAM. BEARS N 11°11' W, 43.62', SCRIBED 1/4S30 BT
A FIR, 7" IN DIAM. BEARS N 87°25' E, 45.82', SCRIBED 1/4S29 BT

### AP 2589

SET MONUMENT ON SECTION LINE 18" IN GROUND WITH MOUND OF STONE TO CAP, CAP MARKED:

FROM WHICH: LS 2058 ACCESSORIES

A FIR, 16" IN DIAM. BEARS S 02°07' W, 23.99', SCRIBED ECWAP2589 BT
A FIR, 10" IN DIAM. BEARS N 89°41' E, 9.80', SCRIBED ECWAP2589 BT

### AP 2602

SET MONUMENT ON SECTION LINE 10" IN GROUND WITH MOUND OF STONE TO CAP, CAP MARKED:

FROM WHICH: LS 2058 ACCESSORIES

A FIR, 15" IN DIAM. BEARS S 38°02' W, 32.15', SCRIBED ECWAP2602 BT
A FIR, 10" IN DIAM. BEARS S 20°26' E, 26.86', SCRIBED ECWAP2602 BT

### AP 2603

SET MONUMENT ON SECTION LINE 10" IN GROUND WITH MOUND OF STONE TO CAP, CAP MARKED:

FROM WHICH: LS 2058 ACCESSORIES

A FIR, 6" IN DIAM. BEARS N 83°10' E, 8.74', SCRIBED ECWAP2603 BT
A FIR, 9" IN DIAM. BEARS S 31°50' E, 19.05', SCRIBED ECWAP2603 BT

### G: LINE TREE TO SECTIONS 29 & 30

FOUND A 28" [30"] FIR SNAG WITH 2 NOTCHES VISIBLE ON NORTH & SOUTH SIDES OF TREE

FROM WHICH: LS 2058 ACCESSORIES

SET A 1 1/2" ALUMINUM CAP ON A 1/2" DIAM. REBAR, BEARS N 37°24' E, 50.08'

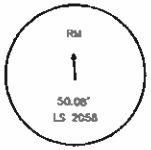


### H: CORNER TO SECTIONS 19, 20, 29 & 30

FOUND A 14"x15"x8" [15"x14"x7"] MARKED STONE, SET A MONUMENT 30" IN THE GROUND WITH MOUND OF STONE TO CAP, CAP MARKED:

FROM WHICH: G-L-O ACCESSORIES

A FIR, 38"[24"] IN DIAM. BEARS N 11°24' E, [N14° E], 59.82' [60.7'], CLOSED BLAZE

A PINE, 10"[6"] IN DIAM. BEARS N 06°35' W, [N05° W], 39.15' [38.8'], PARTIAL OPEN BLAZE

A FIR, 28"[14"] IN DIAM. BEARS S 51°27' W, [S52° W], 7.34' [7.3'], CLOSED BLAZE

A FIR, 27"[24"] IN DIAM. BEARS S 52°12' E, [S52° E], 14.67' [14.3'], CLOSED BLAZE

### POINT PROMINANCE = AP 2384

FOUND A U.S.F.S. 3" DIAM. BRASS CAP IN LEDGE ROCK

### AP 2364

DRILLED A 5/8" DIAM. HOLE IN LEDGE ROCK AND SET A 3" DIAM. ALUMINUM TABLET, TABLET MARKED:

FROM WHICH: LS 2058 ACCESSORIES

A 1/2" DIAM. DRILL HOLE WITH PK NAIL AND LS TAG IN ROCK FACE BEARS N 69°03' E, 73.19'
A 1/2" DIAM. DRILL HOLE WITH PK NAIL AND LS TAG IN ROCK FACE BEARS S 60°58' E, 44.35'

### LEGEND

[ ] RECORD BEARING AND/OR DISTANCE, G-L-O, 1898

( ) RECORD BEARING AND/OR DISTANCE, LS 1848, 1986

MONUMENT A U.S.F.S. 3" DIAM. ALUMINUM CAPPED PIPE, 30" LONG

REGISTERED
PROFESSIONAL
LAND SURVEYOR
10/98
OREGON
JULY 10, 1986
RONALD E. STOLL
2058

RONALD E. STOLL, LS 2058

JOB NO. 1236
CONTRACT NO. 53-04M3-2-0120
SHEET 8 OF 8

A PORTION OF

T 1 S R 41 E W.M.

AND

T 2 S R 41 E W.M.

UNION COUNTY, OREGON

# RECORD OF SURVEY

RES LAND SURVEYS, INC. 8335 N. PLACITA DADIVOSO TUCSON, ARIZONA 85704

Survey No. 052-1998