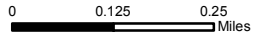


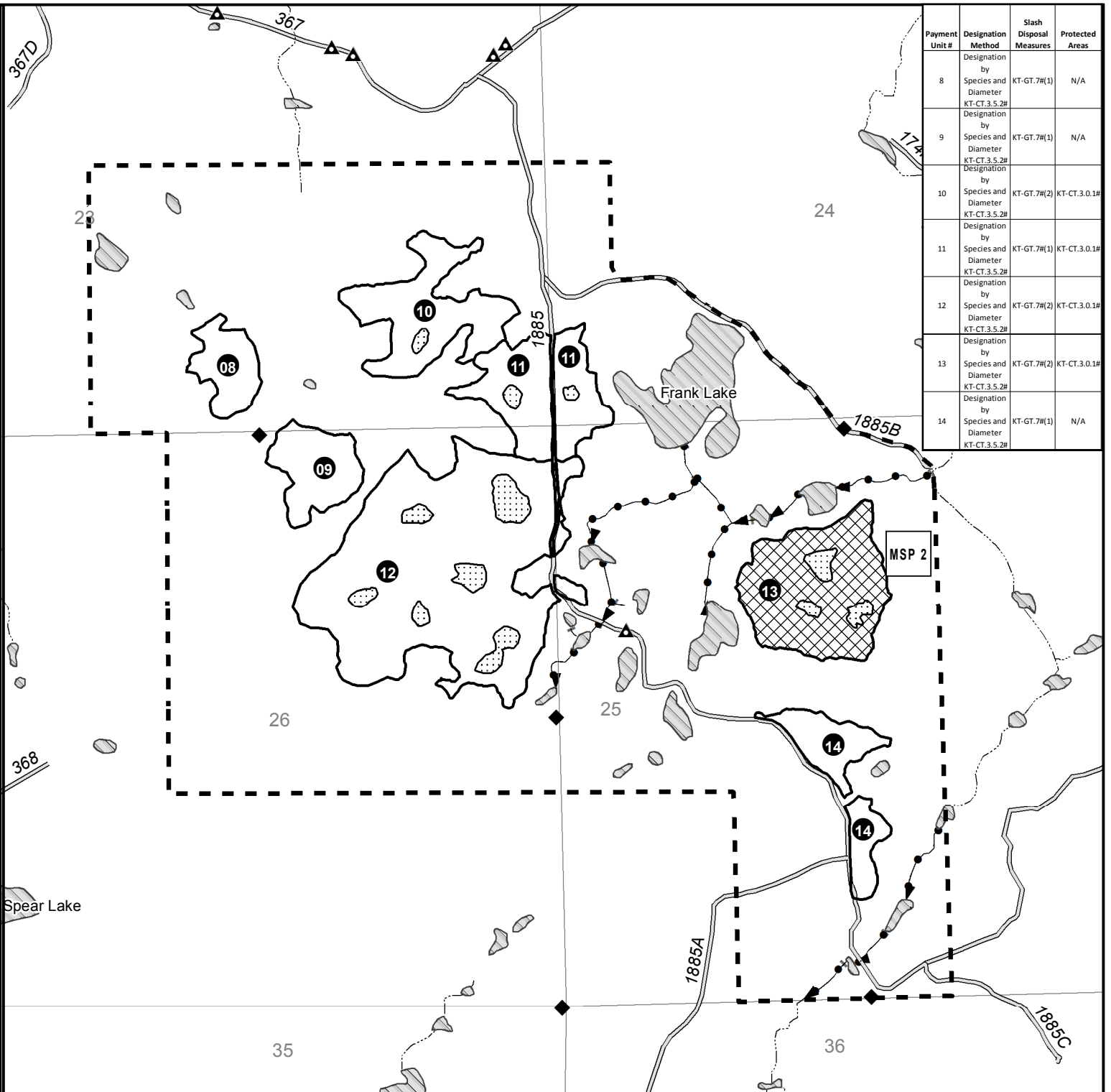
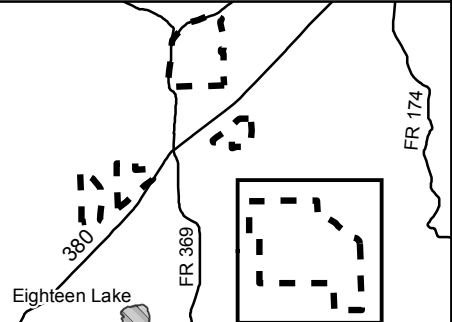
CONTRACT AREA MAP
Dynamite Stewardship
DISTRICT: Tofte Ranger District
FOREST: Superior National Forest
T60N R8W Sec. 23, 24, 25 & 26
Map 3 of 3



Legend

- Streams
- ▨ Lakes
- ▲ Known Areas of Non-Native Invasive Species GT.3.5
- Existing Transportation System FT.1.2
- - - Contract Area Boundary BT.1
- ▨ Protected Areas KT-CT.3.0.1#
- ▭ Payment Unit Boundary BT.1
- ① Payment Unit Number BT.1
- ◆ Protect Known Survey Monuments GT.2.3
- Sections
- ⋈ Stewardship Projects KT-GT.9#
- ▶ Stream Course Protection GT.5

The USDA Forest Service makes no warranty, expressed or implied regarding the data displayed on this map, and reserves the right to correct, update, modify, or replace this information without notification.



Payment Unit #	Designation Method	Slash Disposal Measures	Protected Areas
8	Designation by Species and Diameter KT-CT.3.5.2#	KT-GT.7#(1)	N/A
9	Designation by Species and Diameter KT-CT.3.5.2#	KT-GT.7#(1)	N/A
10	Designation by Species and Diameter KT-CT.3.5.2#	KT-GT.7#(2)	KT-CT.3.0.1#
11	Designation by Species and Diameter KT-CT.3.5.2#	KT-GT.7#(1)	KT-CT.3.0.1#
12	Designation by Species and Diameter KT-CT.3.5.2#	KT-GT.7#(2)	KT-CT.3.0.1#
13	Designation by Species and Diameter KT-CT.3.5.2#	KT-GT.7#(2)	KT-CT.3.0.1#
14	Designation by Species and Diameter KT-CT.3.5.2#	KT-GT.7#(1)	N/A