

Location Map - Exhibit A

Closure Order No. ARP-PNG-2017-01



Closure Area Location
T. 8 N., R. 63 W., Section 5


Pawnee National Grassland
Pawnee Ranger District
Weld County, Colorado

Map Key


-  Closure Area - Baker Draw
-  State Highway
-  County Road
-  National Forest System Road
-  Non-FS
-  USDA Forest Service

Date: 8/8/2017



1:63,360



This map is for visual purposes only. GIS data and product accuracy may vary. The Forest Service reserves the right to correct, update, modify, or replace this geospatial information based on new inventories, new or revised information, and if necessary in conjunction with other federal, state or local public agencies or the public in general as required by policy or regulation.

Map by: J. Naylor