

**Mt. Hood National Forest & Columbia River Gorge National Scenic Area**  
**Indian Creek Fire Closures**  
**Order #06-06-17-07**  
**Exhibit A**

**Closures**

**Trails:**


- Eagle Creek Trail #440 (From High Bridge south to its terminus with the Pacific Crest Trail)
- Eagle Benson Trail #434
- Indian Springs Trail #435
- Eagle Tanner Trail #433
- Tanner Butte #401
- Chinidere Cutoff #406M


**Roads:**

- 1310 (past the 1311 junction)

**Sites:**












- Tunnel Falls
- 7 1/2 Mile Camp
- Indian Springs Campground
- Wahtum Lake Campground
- High Bridge
- Tenas Camp: Skooknichuk Falls
- 4 1/2 Mile Bridge
- Wy'east Camp





This product is reproduced from information prepared by the USDA, Forest Service or from other suppliers. The Forest Service cannot assure the reliability or suitability of this information for a particular purpose. The data and product accuracy may vary due to compilation from various sources, including modeling and interpretation, and may not meet National Map Accuracy Standards. This information may be updated, corrected or otherwise modified without notification.  
 "The USDA is an equal opportunity provider and employer."

**Legend**

 Campgrounds	 Mt. Hood National Forest and Columbia River Gorge National Scenic Area
 Closed Campgrounds	 Wilderness
 Drinking Water	
 Landmark	
 Pacific Crest Trail	
 Closed Trails	
 Closed Roads	
 Indian Creek Fire Closure	
 Trails	