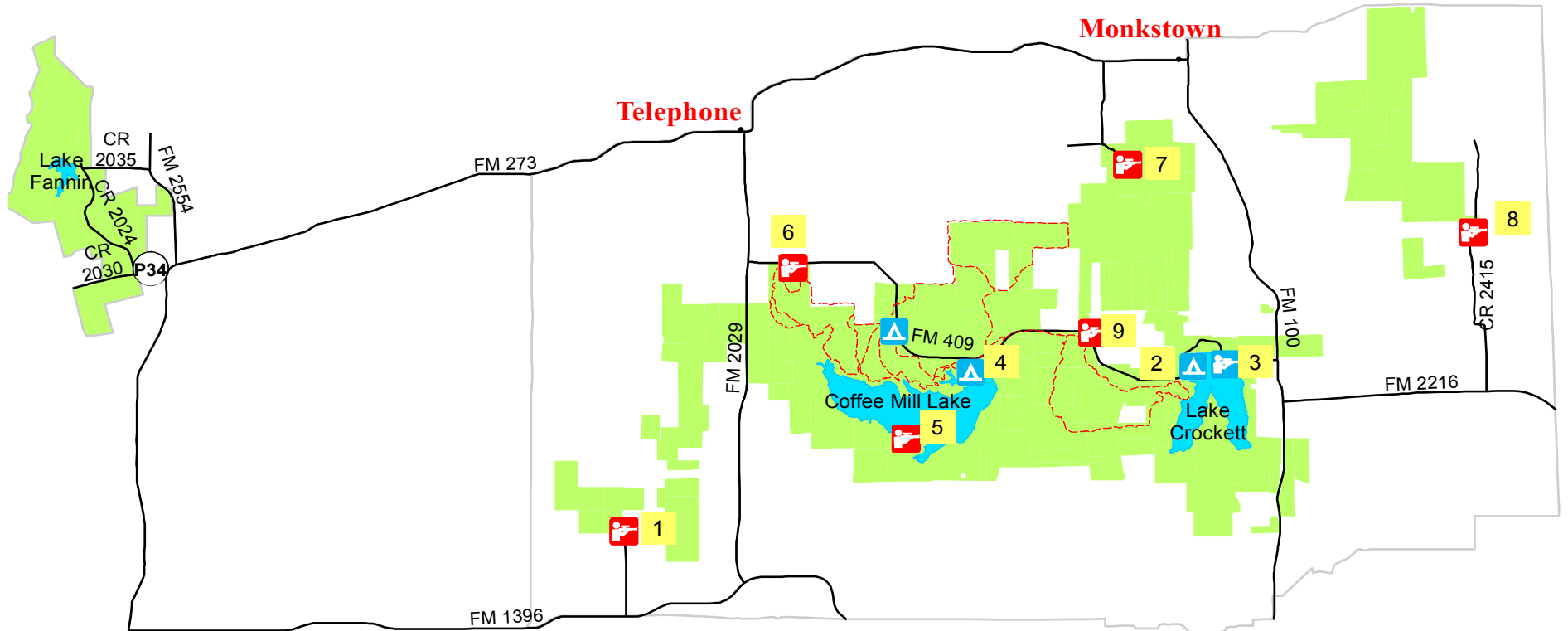
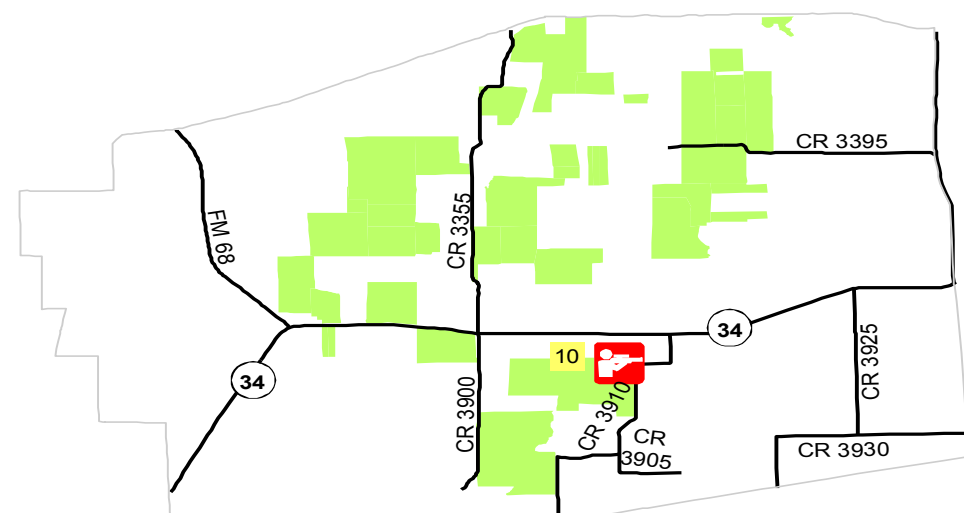


# Caddo National Grasslands

## Bois d'Arc Unit



## Ladonia Unit



### Legend

- Hunter Camp
- Hunter Camp (No Deer Processing)
- Designated Campground
- Bois d'Arc Multi-Use Trail
- USDA Forest Service

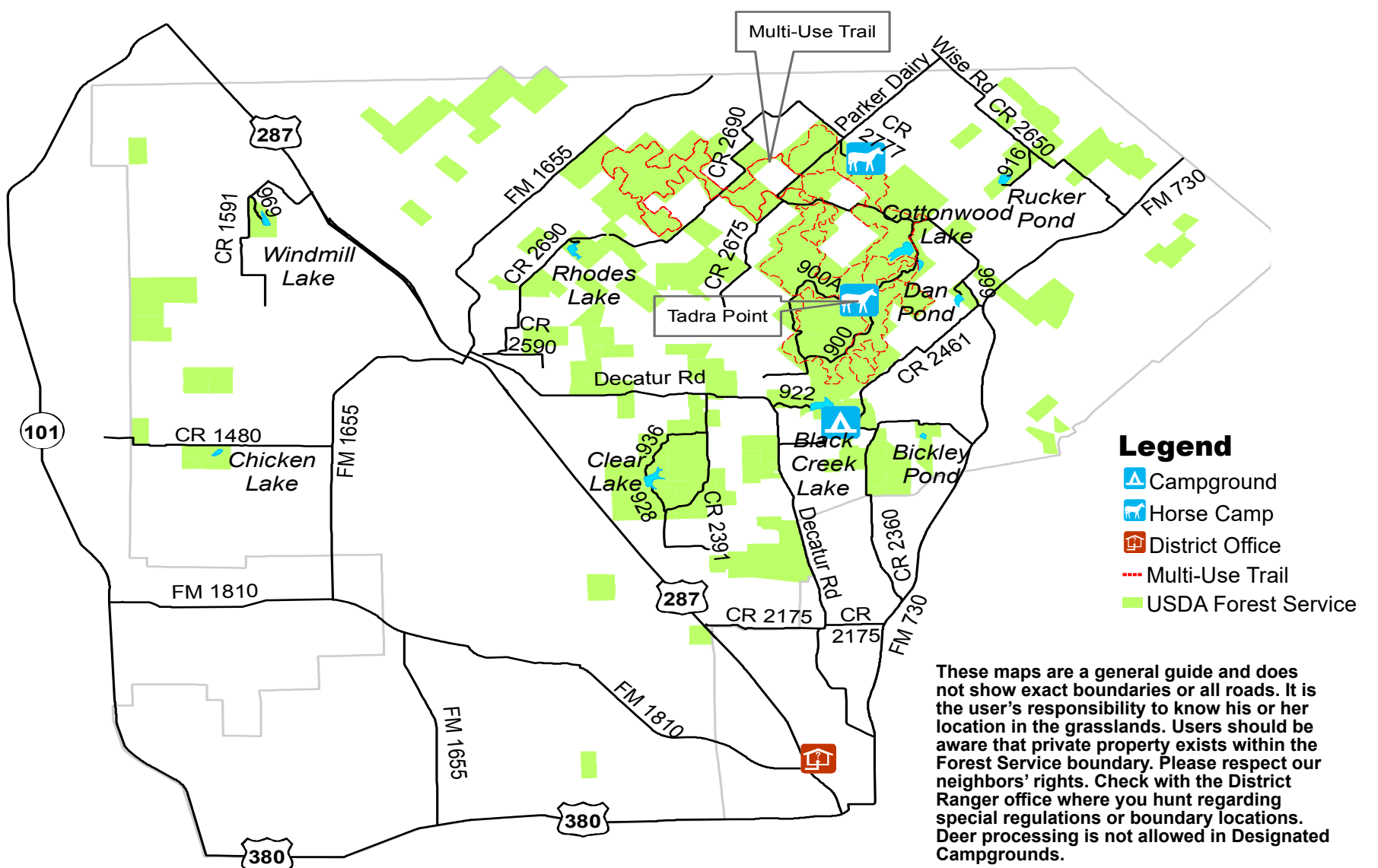
### Hunter Camps

- 1: CR 2285
- 4: Coffee Mill Lake Campground
- 5: CR2700
- 6: FM 409 Horse Camp
- 7: CR 2325
- 8: CR 2415
- 9: FM 409
- 10: CR 3915

### Designated Campgrounds

- 2: West Lake Crockett Campground
- No deer processing allowed**
- 3: East Lake Crockett

# LBJ National Grasslands



### Legend

- Campground
- Horse Camp
- District Office
- Multi-Use Trail
- USDA Forest Service

These maps are a general guide and does not show exact boundaries or all roads. It is the user's responsibility to know his or her location in the grasslands. Users should be aware that private property exists within the Forest Service boundary. Please respect our neighbors' rights. Check with the District Ranger office where you hunt regarding special regulations or boundary locations. Deer processing is not allowed in Designated Campgrounds.