

SALE AREA MAP

CHUNKY MONKEY

CHIPPEWA NATIONAL FOREST














BLACKDUCK RANGER DISTRICT

Map 3 of 4
Date: 12/21/2017
By: D.W.

T149N-R27W

0 0.125 0.25 0.5 Miles

LEGEND:

-  Sale Area Boundary, BT1.1
-  Payment Unit Boundary, BT1.1
-  CTM Cut Tree Marking, CT2.355
-  DX SPP Designation by Species and Diameter, CT2.352#
-  Existing Transportation System Road, BT5.12
-  Protect Known Survey Monument, BT6.23
-  PI-TRAIL Protect Improvement - Trail, BT6.22
-  SDZ Slash Disposal Zone, CT6.7#
-  SYR Skidding and Yarding Requirements, CT6.42#
-  Slash Disposal Zone, CT6.7#
-  Equipment Cleaning, BT6.35
-  Lakes
-  Other Ownership

T149N - R27W

