De Soto National Forest
De Soto Ranger District
Proposed Rx Burn Blocks
FY 2018
5 December 2017

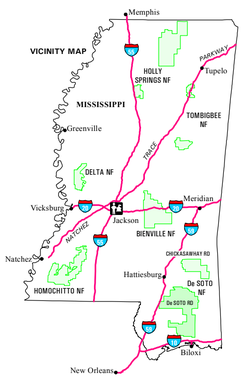

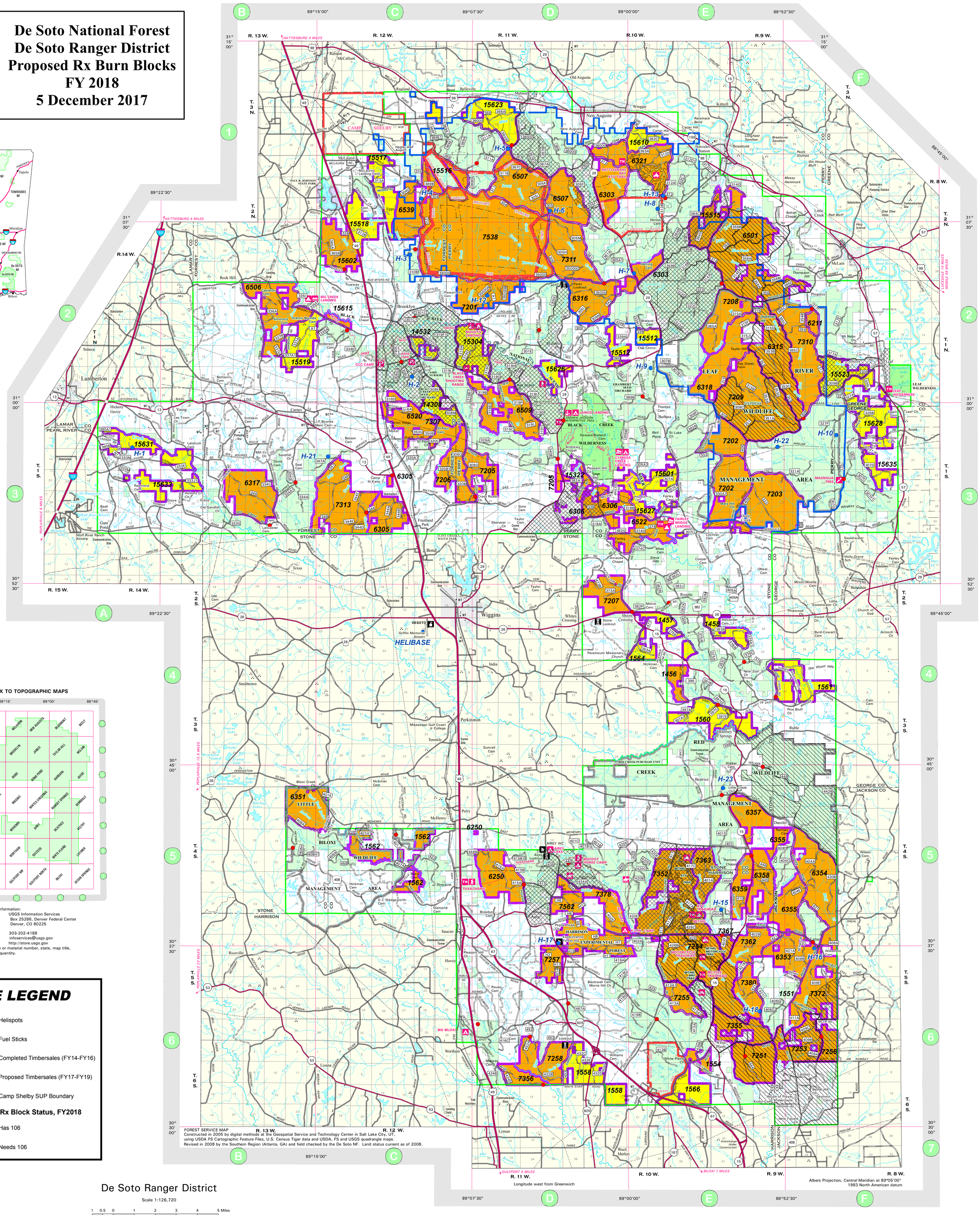

FOREST SERVICE MAP
Constructed in 2005 by digital methods at the Geospatial Service and Technology Center in Salt Lake City, UT, using USDA FS Cartographic Feature Files, U.S. Census Tiger data and USDA, FS and USGS quadrangle maps.
Revised in 2008 by the Southern Region (Atlanta, GA) and field checked by the De Soto NF. Land status current as of 2008.

INDEX TO TOPOGRAPHIC MAPS

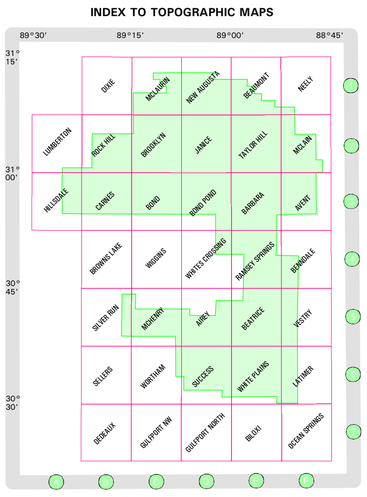

Ordering Information:
Mail: USGS Information Services
Box 25286, Denver Federal Center
Denver, CO 80225

FAX: 303-202-4188
Email: infoservices@usgs.gov
Internet: http://store.usgs.gov
Include file or material number, state, map title, scale and quantity.

FIRE LEGEND

- Helispots
- Fuel Sticks
- Completed Timbersales (FY14-FY16)
- Proposed Timbersales (FY17-FY19)
- Camp Shelby SUP Boundary

Proposed Rx Block Status, FY2018

- Has 106
- Needs 106

De Soto Ranger District

Scale 1:126,720

1 0.5 0 1 2 3 4 5 Miles

1 0.5 0 1 2 3 4 5 Kilometers

LEGEND

- National Forest Boundary
- Purchase Unit Boundary
- County Boundary
- Special Area Boundary
- Military Multi-use Area
- Wildlife Management Area Boundary
- De Soto National Forest
- National Forest Wilderness
- National Forest Special Area
- State Park
- Interstate
- U.S.
- State
- County
- Forest Route Suitable for Passenger Cars
- Forest Route Suitable for High Clearance Vehicles
- Interchange
- Divided Highway
- Highway
- Highway Under Construction, Location Approximate
- Paved Road
- Gravel Road Suitable for Passenger Cars
- Dirt Road Suitable for Passenger Cars
- Unimproved Road Not maintained for Passenger Cars
- National Recreation Trail
- Non-motorized UseTrail
- Motorized UseTrail
- Railroad
- Power Transmission Line
- Pipeline
- School, House of Worship, Cemetery
- Gaging Station
- Gravel, Sand, or Clay Pit
- District Office
- Other Forest Service Facility
- Fire Lookout Tower
- Campground
- Undeveloped Campground
- Picnic Area
- Boat Ramp
- Canoe Launch or Takeout, Carry Down Access
- Point of Interest
- Shooting Range
- Trailhead
- Parking
- Hiking Trail
- Horse Trail
- Bike Trail
- Motorcycle Trail
- ATV Area

Report Fires Here

ST. STEPHENS MERIDIAN
TOWNSHIP AND SECTION LINE CLASSIFICATION
All Surveys - Reliable, Approximate, Doubtful or Other
Township or Range Line
Section Line

MAP SYM	MAP LOC	SITE NAME	FACILITIES AND ACTIVITIES
C	D-5	AIREY LAKE	c P R Z * ,
P	C-2	ASHE LAKE	P R Z * $
<	E-5	BETHEL	< . t P
C	C-6	BIG BILOXI	c P R B Z * , $
	B-2	BIG CREEK LANDING	" Y P R * ,
<	D-5	BIG FOOT HORSE CAMP	< \ P R ,
	C-2	BLACK CREEK SHOOTING RANGE	
C	D-3	CYPRESS CREEK LANDING	c P R Z " Y * $
<	E-3	FAIRLEY BRIDGE LANDING	< P R " Y *
C	D-3	JANICE LANDING	c P R Z Ò Y * ,
C	D-2	MOODY'S LANDING	c P R Z " Ò Y * ,
C	D-5	P.O.W. CAMP	c P R * ,

KEY TO RECREATION SYMBOLS

c Campground	R Restroom	* Fishing
< Undeveloped Campground	B Showers	, Hiking Trail
Trailer Camping	Z Drinking Water	\ Horse Camp / Trail
Trailer Dump Station	" Boat Ramp	Shooting Range
Electrical Hookup	Ò Carry Down Access	$ Fee Required
P Picnicking	Y Canoeing	
$ Fees are charged for some opportunities at this site		

National forest roads are shown on this map for reference only. Roads actually open for public use are officially designated on the **Motorized Vehicle Use Map** that is available at all Forest Service offices.

Road conditions are subject to change, local inquiry strongly advised.

Note: Many roads through private lands on this map have been omitted because these roads are not under Forest Service jurisdiction.

All trails entering wilderness areas are closed to motorized or mechanized vehicles.

Public lands are subject to changes and leasing. Local inquiry should be made before entering.