

UNITED STATES DEPARTMENT OF AGRICULTURE
FOREST SERVICE
8230 FEDERAL BUILDING, 125 SOUTH STATE STREET
SALT LAKE CITY, UTAH 84138

CAMPING/CAMP FIRE RESTRICTIONS
SPECIAL ORDER OF FOREST SUPERVISOR
WASATCH-CACHE NATIONAL FOREST
SALT LAKE RANGER DISTRICT

High numbers of visitors camping and using campfires along National Forest Roads in the canyon areas of the Salt Lake Ranger District have resulted in the deterioration of water quality, loss of vegetation, accumulations of litter, unsightly fire scars, erosion, trampled areas along streams and roadways, and the increased risk of wildfire.

This order is for the purpose of (1) eliminating campfires and camping along roadways in the affected area, and (2) providing consistency between Federal and Salt Lake County watershed regulations.

Pursuant to 36 CFR 261.50 (a) and (b), **the following acts are prohibited** on the areas described below. All lands affected are located on the Salt Lake Ranger District, Wasatch-Cache National Forest. This order is in effect until further notice.

1. **Building, maintaining, attending, or using a fire, or campfire within 1/2 mile of any road. [36 CFR 261.52 (a)]**
2. **Camping within 1/2 mile of any road. [36 CFR 261.58 (e)]**

Pursuant to 36 CFR 261.50 (e), the following acts, or persons, are exempt from this order:

1. Persons with a permit or contract authorizing the otherwise prohibited act.
2. Authorized Federal, state, or local officers, or members of an organized rescue or firefighting force in the performance of official duty, when authorized by the District Ranger.
3. Persons occupying designated, developed recreation sites.

Area Described: Within 1/2 mile of all roads in Mill Creek Canyon; and 1/2 mile of all roads in the Salt Lake County Watershed in Little Cottonwood, Big Cottonwood, Emigration and Parleys Canyons, including Lamb's Canyon.

Richard P. Kline

For FOREST SUPERVISOR
Wasatch-Cache National Forest

July 11, 1997
DATE

Violation of this prohibition is punishable by fine of not more than \$5,000 or imprisonment of not more than 6 months or both (16 USC 551; 18 USC 3571(b)(6)).

This order supersedes any previous orders/notices for the above described areas, and same said violation(s).

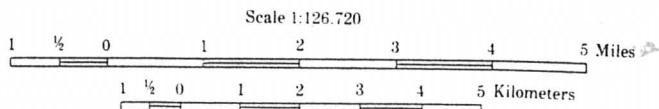
Order Number 04 19 26
Region Forest Numeric Sequence

FOREST ORDER # 04-19-26

Camping/campfire closure

WASATCH-CACHE NATIONAL FOREST

SALT LAKE, KAMAS, EVANSTON AND MOUNTAIN VIEW RANGER DISTRICTS



LEGEND

- National Forest Boundary
- Adjacent Forest Boundary
- State Boundary
- County Boundary
- Special Area Boundary
- Wilderness Boundary
- Wildlife Management Area Boundary (Subject to Seasonal Closure)
- Permanent Lookout Station
- Horizontal Control Station
- U.S. Mineral or Location Monument
- Located or Landmark Object
- Gaging Station
- Mining Activity
- Gravel Pit
- House, Cabin or other Building
- School, Church
- Spring, Water Well
- Boundary Monument
- WINTER RECREATION**
 - Downhill Ski Area
 - Cross-country Ski Area
 - Trailhead
 - Winter Sports Area

- ROUTE MARKERS**
- Interstate
 - U.S.
 - State
 - County
 - National Forest, Maintained for Passenger Cars
 - National Forest, Not Maintained for Passenger Cars
 - National Forest Trail
 - Primary Highway
 - Secondary Highway
 - Improved Road, Paved
 - Improved Road, Gravel
 - Improved Road, Native Dirt Surface
 - Unimproved Road, Includes 4WD Not Maintained for Passenger Cars
 - Trail
 - Recreation/Scenic Trail
 - Scenic Byway
 - Scenic Backway
 - Railroad
 - Locked Gate
 - Seasonal Gate

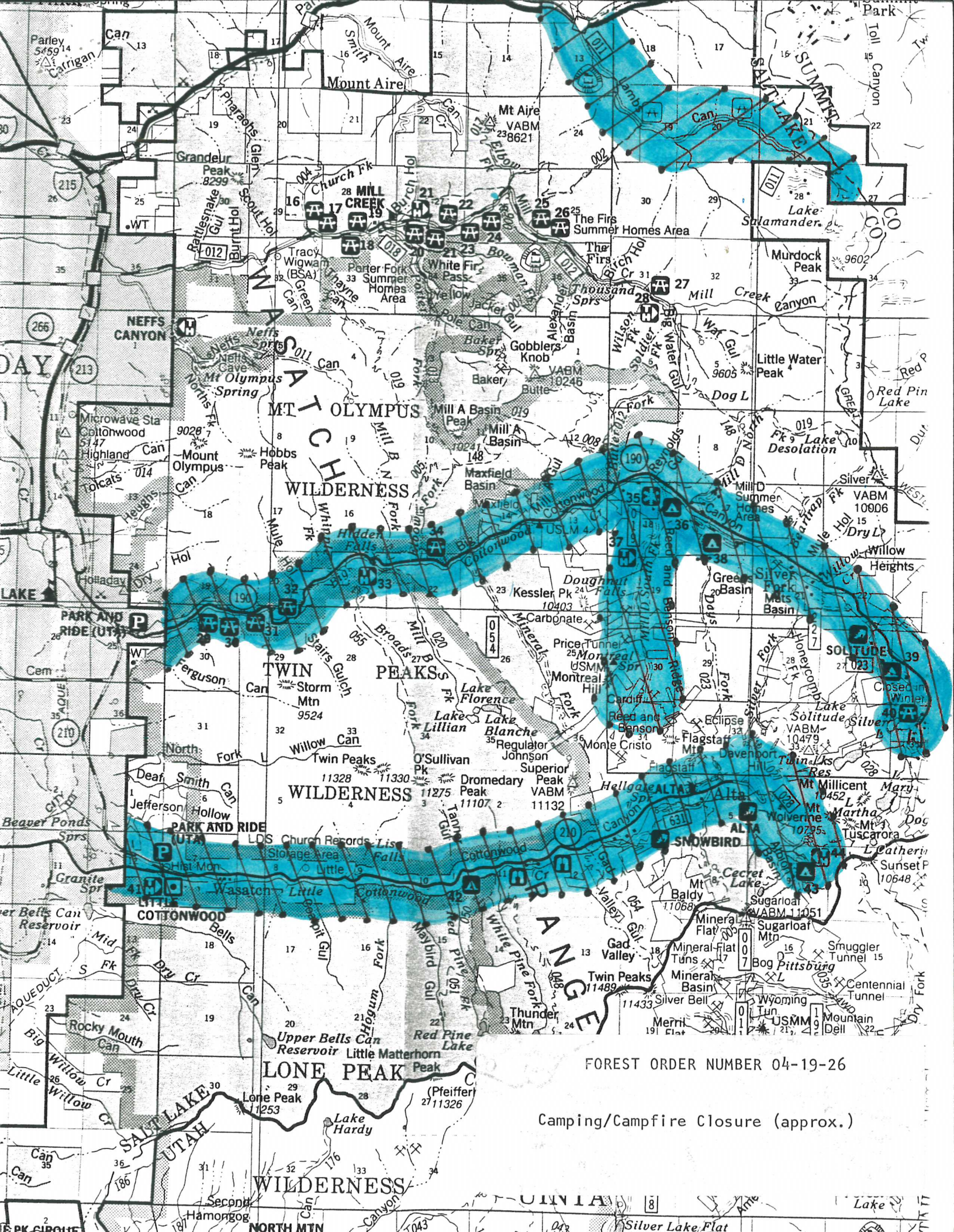
- Forest Headquarters or Intermountain Region Headquarters
- Ranger District Office
- Other Forest Service Facility
- Campground, Forest Service and Other
- Picnic Area, Forest Service and Other
- Marina, Boat Launching Ramp
- Great Western Trail
- View Area
- Sportmans Access
- Wildlife Viewing Area
- Historic Site
- Trailhead
- Information Center
- Wasatch-Cache National Forest
- National Forest Wilderness
- Land Administered by other National Forests
- Bureau of Land Management Land
- Indian Reservation
- Other Federal Land
- State Public Use Land
- State Land Subject to Leasing

SALT LAKE, SIXTH PRINCIPAL AND UINTA SPECIAL MERIDIANS

TOWNSHIP AND SECTION LINE CLASSIFICATION

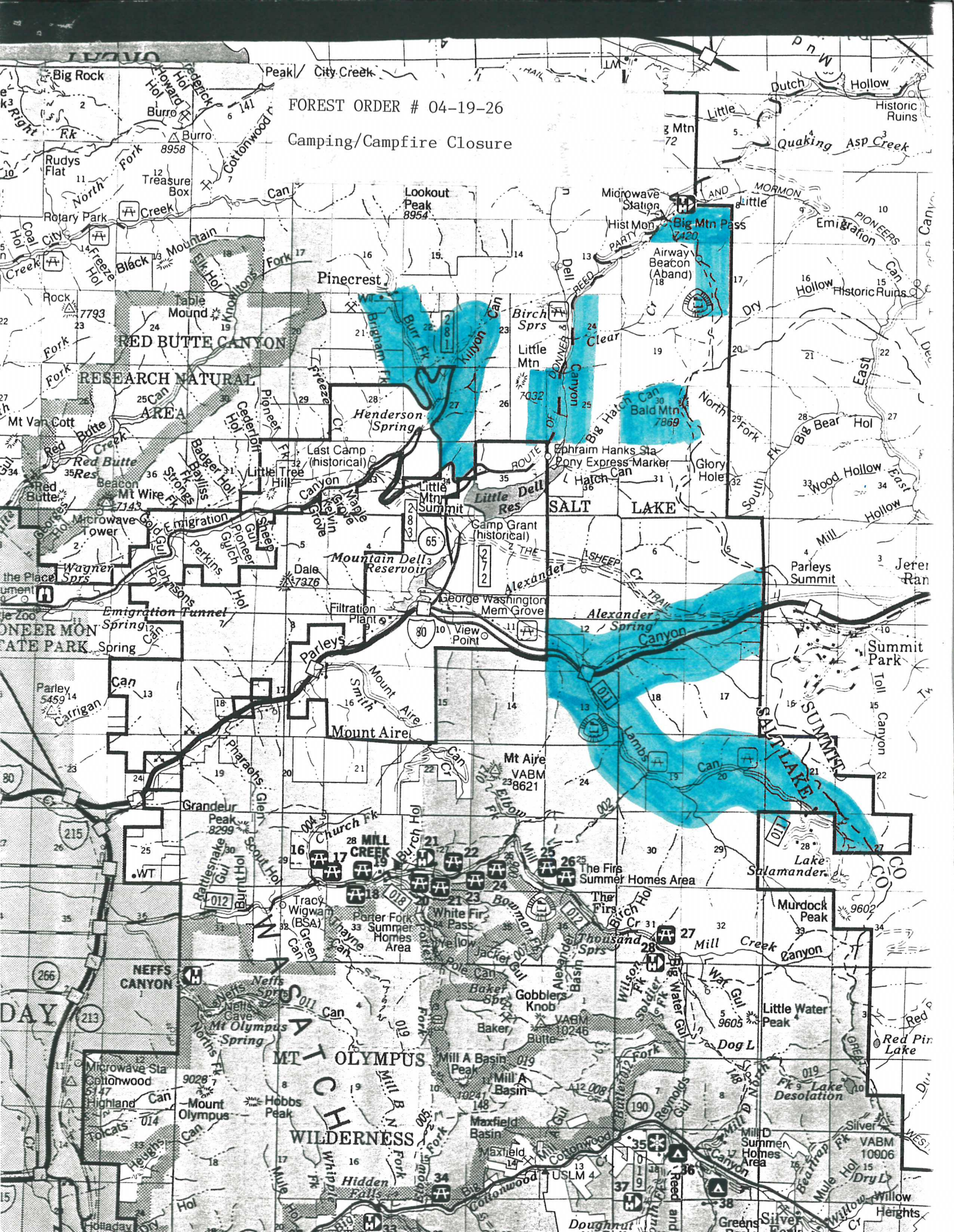
- Surveyed, location reliable
- Surveyed, location approximate
- Unsurveyed (Bureau of Land Management or Forest Service Protraction)

Public lands are subject to change and leasing.
Local inquiry should be made before entering.



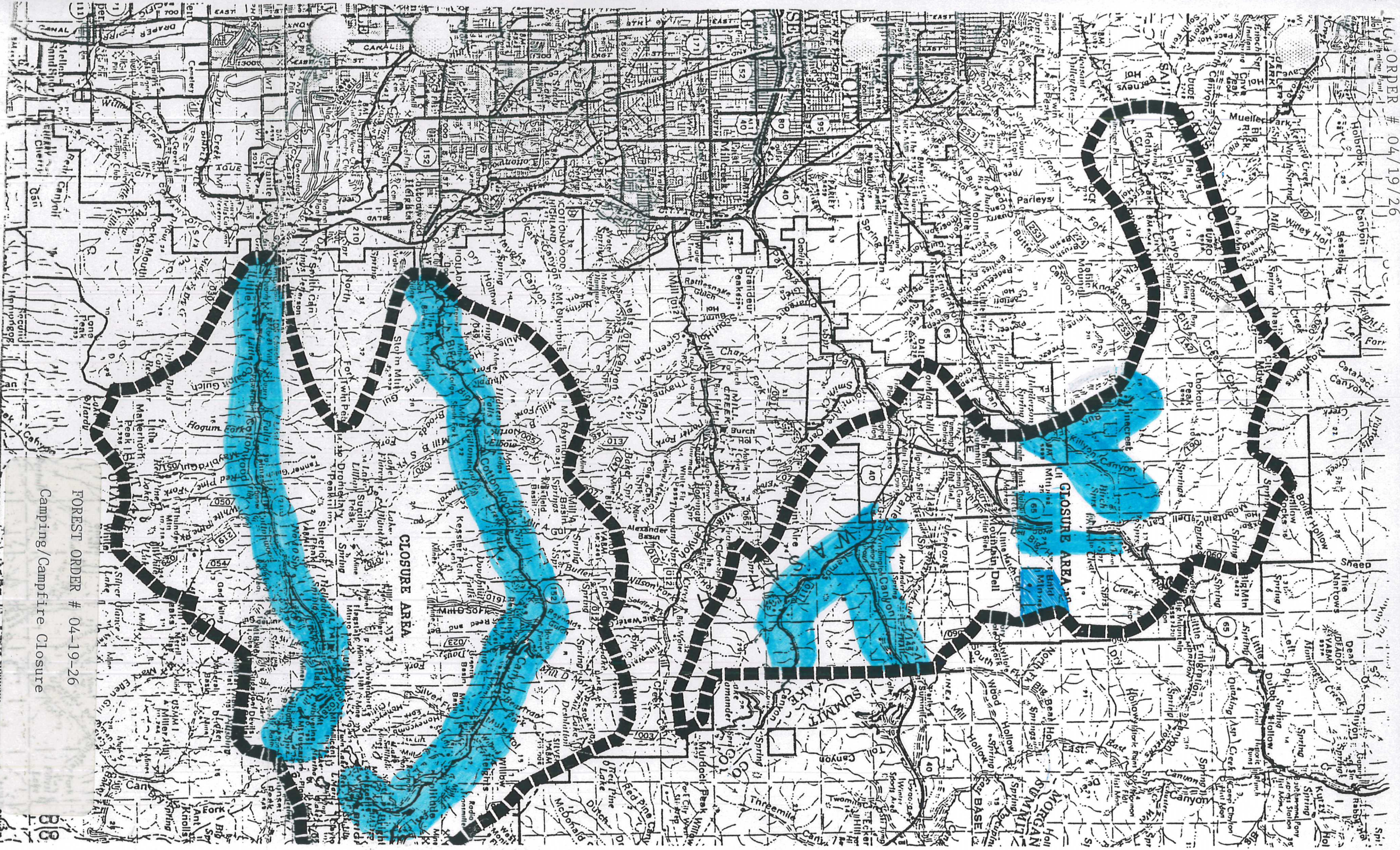
FOREST ORDER NUMBER 04-19-26

Camping/Campfire Closure (approx.)



FOREST ORDER # 04-19-26

Camping/Campfire Closure



CLOSURE AREA

CLOSURE AREA

FOREST ORDER # 04-19-26

Camping/Campfire Closure