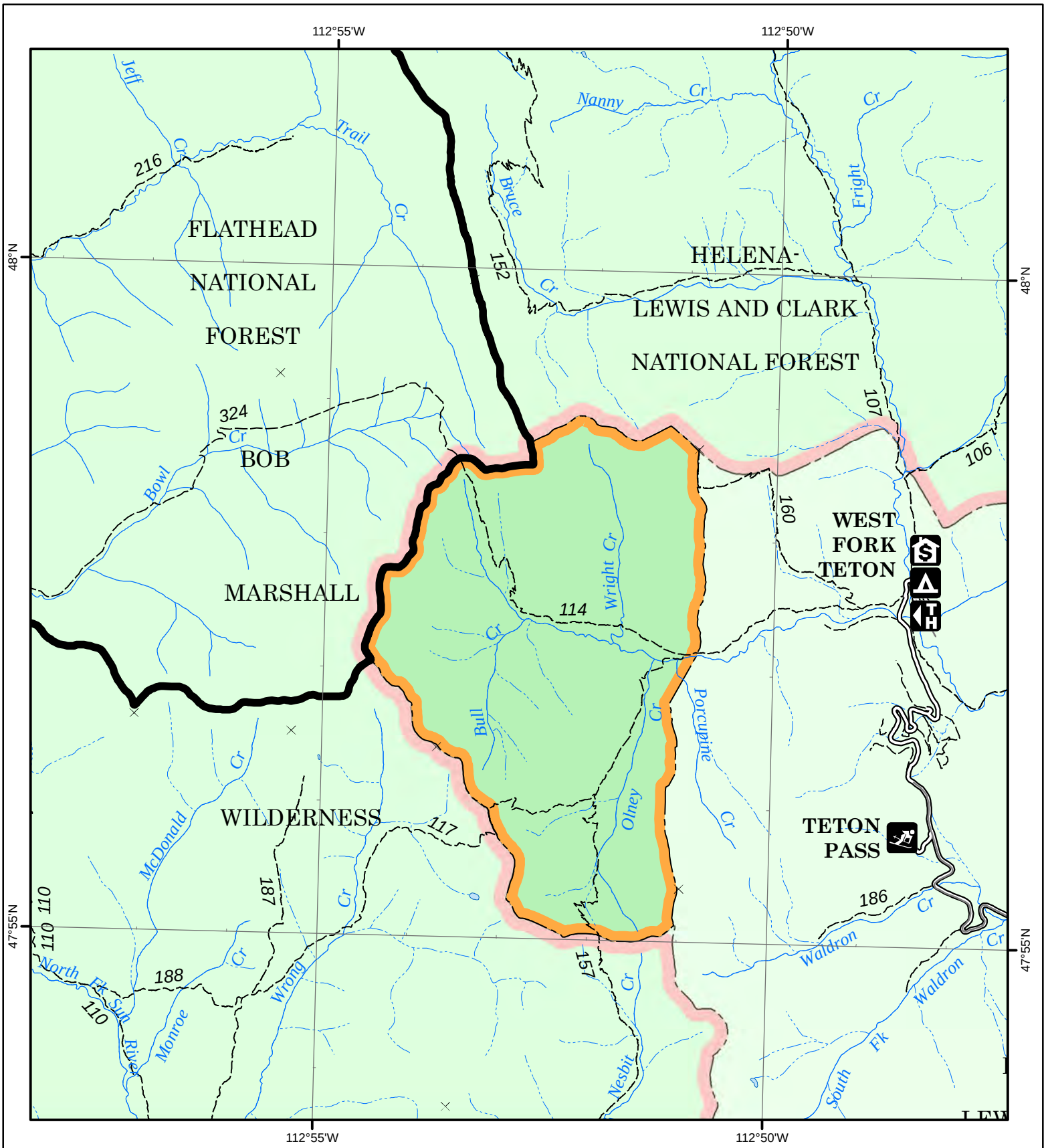

West Fork Teton Addition to the Bob Marshall Wilderness

USDA Forest Service - Northern Region
Helena-Lewis and Clark National Forest

Map produced to illustrate wilderness additions designated under Public Law 113-291, 12/19/2014 and Public Law 115-31, 5/5/2017. kmccartney~1/23/2018

N

COORDINATE SYSTEM: NAD 1983 UTM ZONE 12N
DATUM: NORTH AMERICAN 1983

0 ½ 1 1½ 2
MILES

- Major Roads
- Trails
- 2014 and 2017 Boundary Adjustments to the Bob Marshall and Scapegoat Wildernesses
- Previously Congressionally Designated Wilderness Areas
- Helena-Lewis and Clark National Forest Boundary

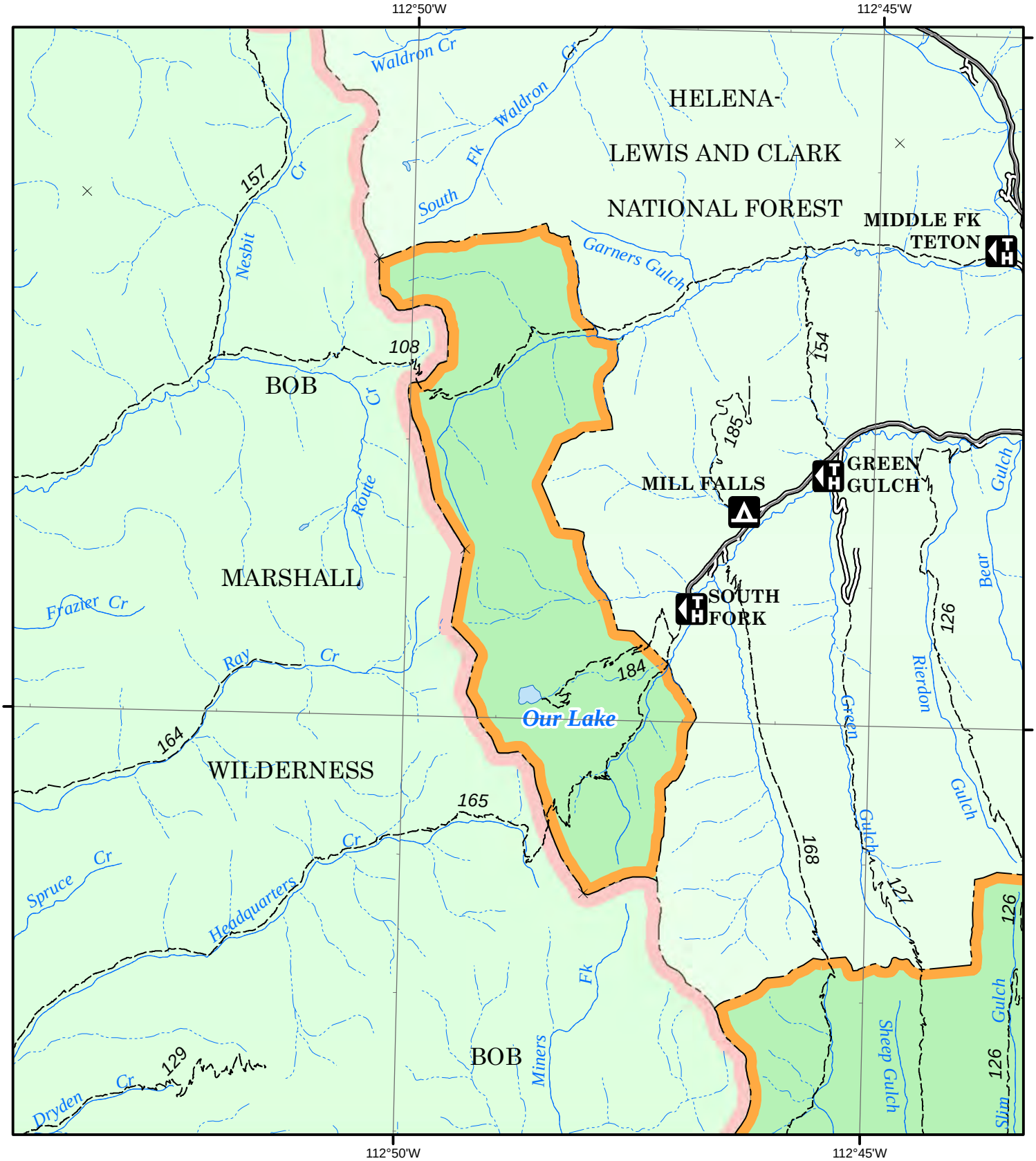

Our Lake Addition to the Bob Marshall Wilderness

USDA Forest Service - Northern Region
Helena-Lewis and Clark National Forest

Map produced to illustrate wilderness additions designated under Public Law 113-291, 12/19/2014 and Public Law 115-31, 5/5/2017. kmccartney~1/23/2018

N

COORDINATE SYSTEM: NAD 1983 UTM ZONE 12N
DATUM: NORTH AMERICAN 1983

0 ½ 1 1½ 2
MILES

- Major Roads
- Trails
- 2014 and 2017 Boundary Adjustments to the Bob Marshall and Scapegoat Wildernesses
- Previously Congressionally Designated Wilderness Areas
- Helena-Lewis and Clark National Forest Boundary

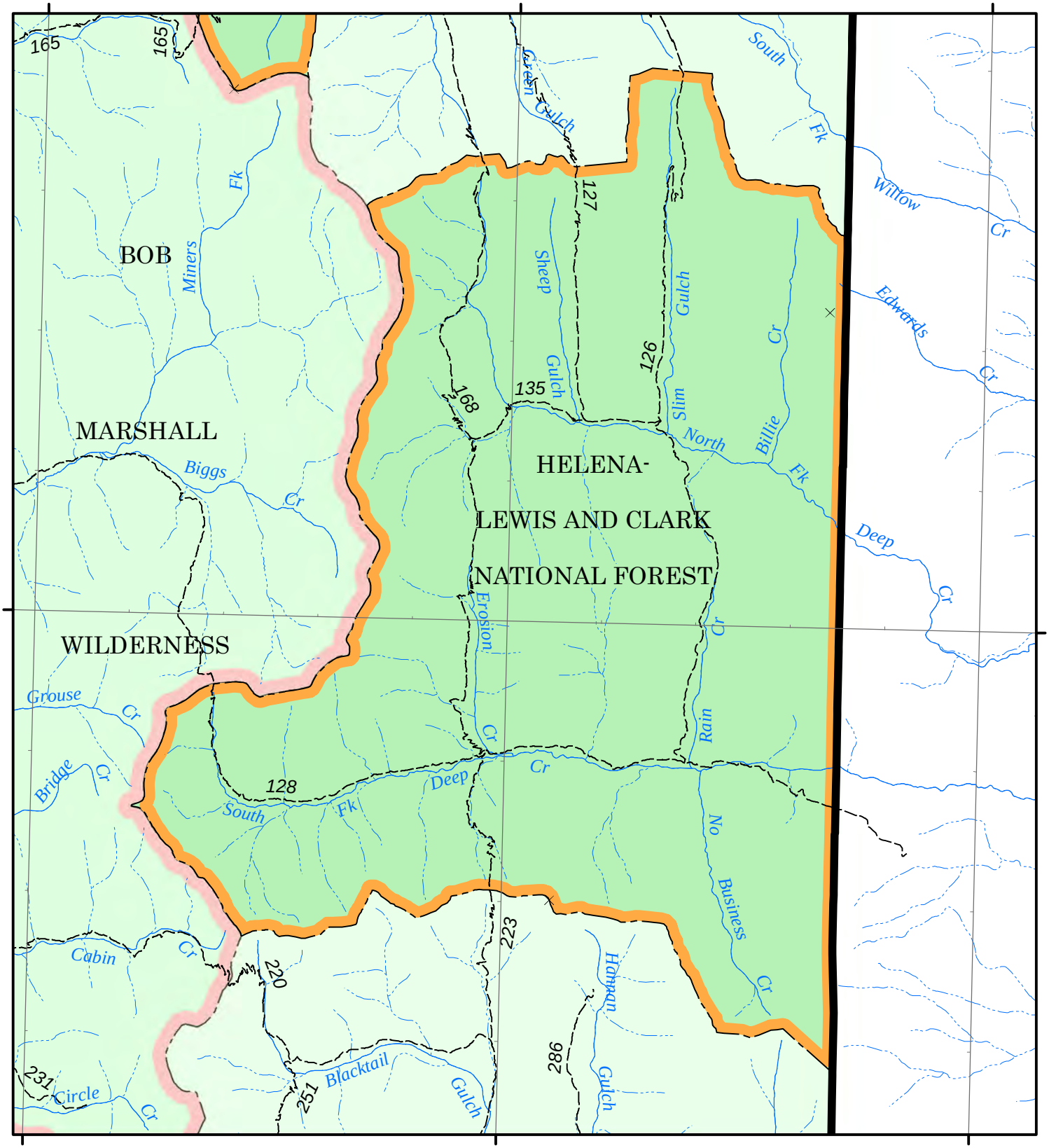

Deep Creek Addition to the Bob Marshall Wilderness

USDA Forest Service - Northern Region
Helena-Lewis and Clark National Forest

Map produced to illustrate wilderness additions designated under Public Law 113-291, 12/19/2014 and Public Law 115-31, 5/5/2017. kmccartney~1/23/2018

N

COORDINATE SYSTEM: NAD 1983 UTM ZONE 12N
DATUM: NORTH AMERICAN 1983

0 ½ 1 1½ 2
MILES

Trails

2014 and 2017 Boundary Adjustments to the Bob Marshall and Scapegoat Wildernesses

Previously Congressionally Designated Wilderness Areas

Helena-Lewis and Clark National Forest Boundary

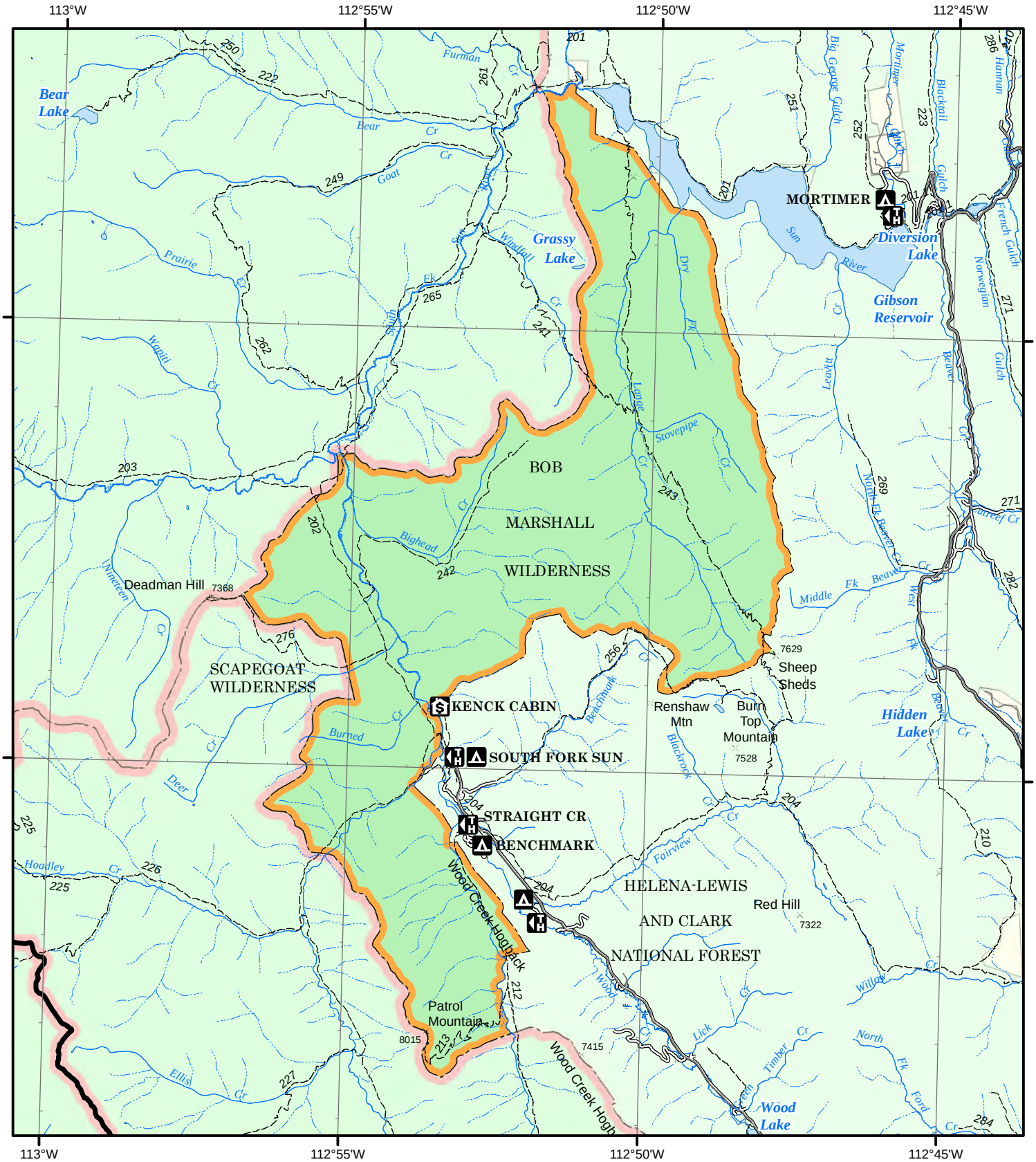

Patrick's Basin Addition to the Bob Marshall Wilderness (12/2014) and May 2017 Adjustments

USDA Forest Service - Northern Region
Helena-Lewis and Clark National Forest

Map produced to illustrate wilderness additions designated under Public Law 113-291, 12/19/2014 and Public Law 115-31, 5/5/2017. kmccartney~1/23/2018

N

COORDINATE SYSTEM: NAD 1983 UTM ZONE 12N
DATUM: NORTH AMERICAN 1983

0 ½ 1 1½ 2
MILES

- Major Roads
- Trails
- 2014 and 2017 Boundary Adjustments to the Bob Marshall and Scapegoat Wildernesses
- Previously Congressionally Designated Wilderness Areas
- Helena-Lewis and Clark National Forest Boundary

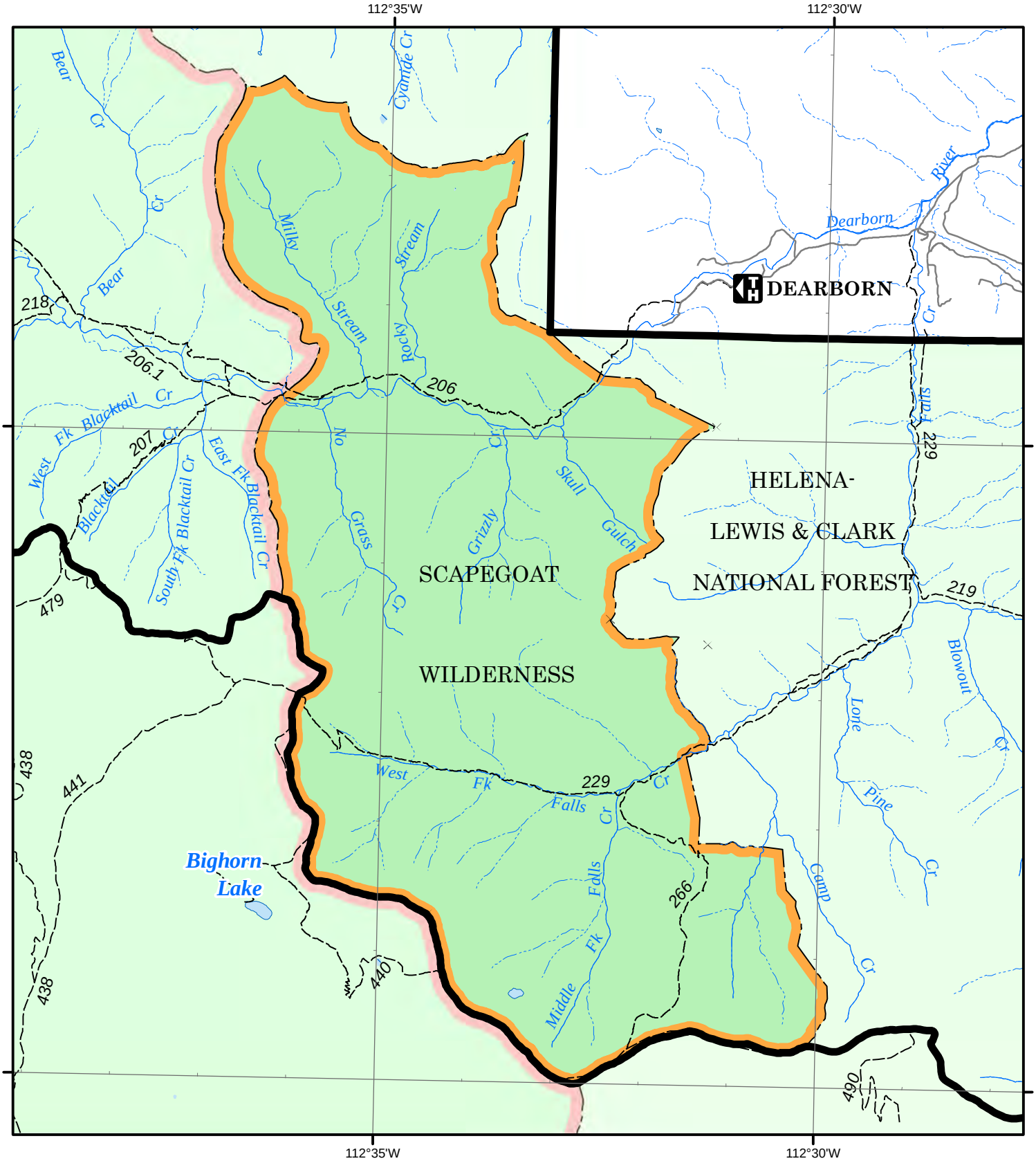

Silver King-Falls Creek Addition to the Scapegoat Wilderness

USDA Forest Service - Northern Region
Helena-Lewis & Clark National Forest

Map produced to illustrate wilderness additions designated under Public Law 113-291, 12/19/2014 and Public Law 115-31, 5/5/2017. kmccartney~1/23/2018

N

COORDINATE SYSTEM: NAD 1983 UTM ZONE 12N
DATUM: NORTH AMERICAN 1983

0 ½ 1 1½ 2
MILES

- Trails
- 2014 and 2017 Boundary Adjustments to the Bob Marshall and Scapegoat Wildernesses
- Previously Congressionally Designated Wilderness Areas
- Helena-Lewis & Clark National Forest Boundary