


CONTRACT AREA MAP  
**SHELL STEWARDSHIP**  
 CHIPPEWA NATIONAL FOREST  
 BLACKDUCK RANGER DISTRICT

T148N-R30W T148N-R29W









Map 1 of 4  
 Date: 2/7/2018  
 By: D.W.



**T148N - R30W**

**T148N - R29W**

**LEGEND:**

-  Contract Area Boundary, BT.1
-  Crossing Site
-  Roadbed Service Work, KT-GT.9(1)
-  Existing Transportation System Road, FT.1.2
-  Protect Known Survey Monument, GT.2.3
-  Vegetation Restoration Service Work, KT-GT.9 (4)
-  Lakes
-  Other Ownership

