

# Bridger-Teton National Forest Big Piney Ranger District Christmas Tree Cutting Map

Motor vehicle travel may be restricted during the winter.

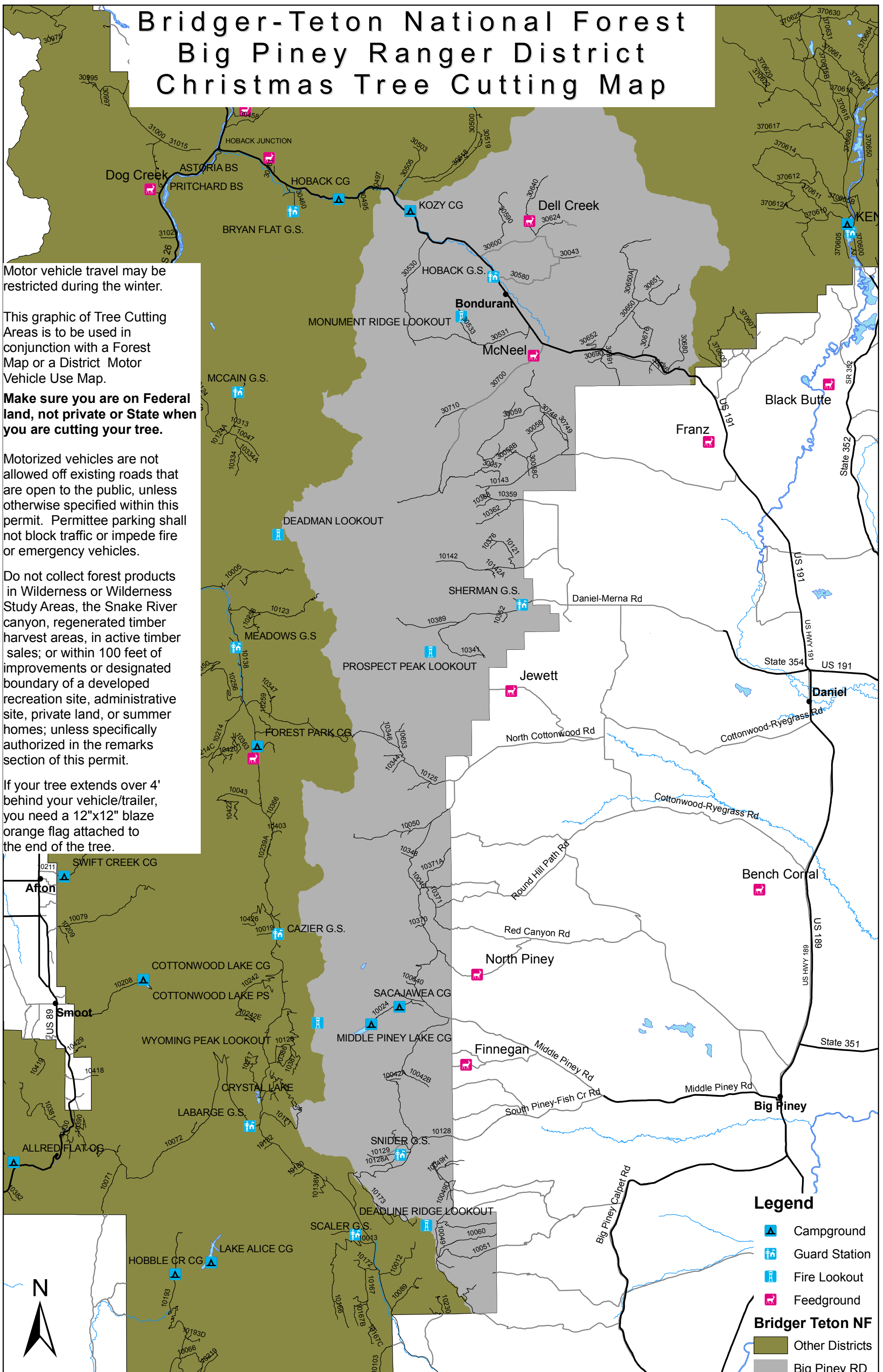
This graphic of Tree Cutting Areas is to be used in conjunction with a Forest Map or a District Motor Vehicle Use Map.

**Make sure you are on Federal land, not private or State when you are cutting your tree.**





Motorized vehicles are not allowed off existing roads that are open to the public, unless otherwise specified within this permit. Permittee parking shall not block traffic or impede fire or emergency vehicles.

Do not collect forest products in Wilderness or Wilderness Study Areas, the Snake River canyon, regenerated timber harvest areas, in active timber sales; or within 100 feet of improvements or designated boundary of a developed recreation site, administrative site, private land, or summer homes; unless specifically authorized in the remarks section of this permit.



If your tree extends over 4' behind your vehicle/trailer, you need a 12"x12" blaze orange flag attached to the end of the tree.



**Legend**

-  Campground
-  Guard Station
-  Fire Lookout
-  Feedground

**Bridger Teton NF**

-  Other Districts
-  Big Piney RD