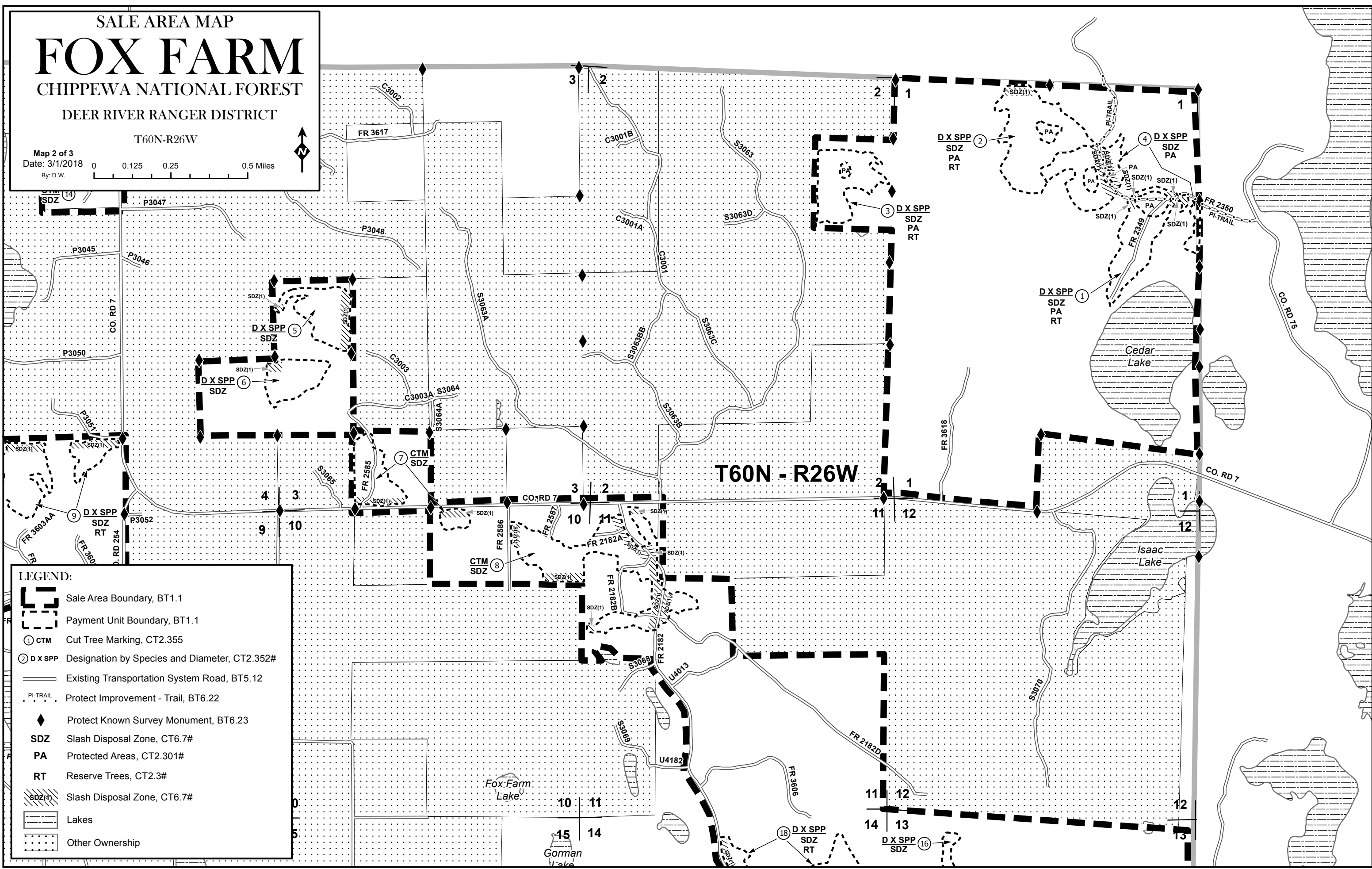







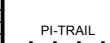





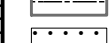


SALE AREA MAP  
**FOX FARM**  
 CHIPPEWA NATIONAL FOREST  
 DEER RIVER RANGER DISTRICT

T60N-R26W

Map 2 of 3  
 Date: 3/1/2018  
 By: D.W.



**LEGEND:**

-  Sale Area Boundary, BT1.1
-  Payment Unit Boundary, BT1.1
-  ① CTM Cut Tree Marking, CT2.355
-  ② D X SPP Designation by Species and Diameter, CT2.352#
-  Existing Transportation System Road, BT5.12
-  PI-TRAIL Protect Improvement - Trail, BT6.22
-  Protect Known Survey Monument, BT6.23
-  SDZ Slash Disposal Zone, CT6.7#
-  PA Protected Areas, CT2.301#
-  RT Reserve Trees, CT2.3#
-  SDZ(1) Slash Disposal Zone, CT6.7#
-  Lakes
-  Other Ownership