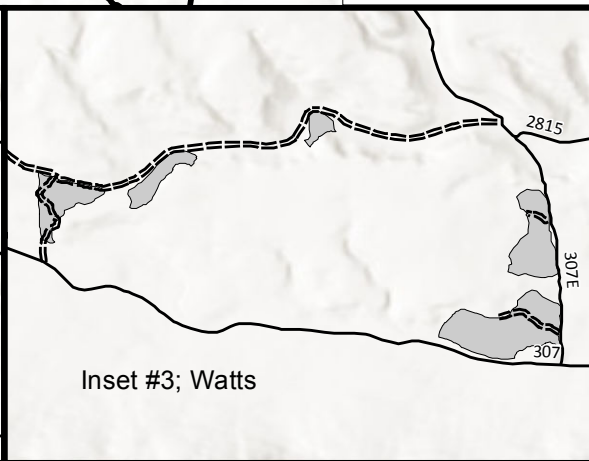
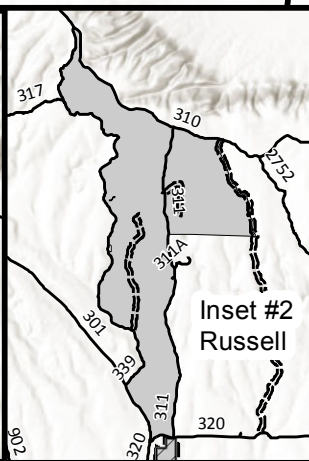
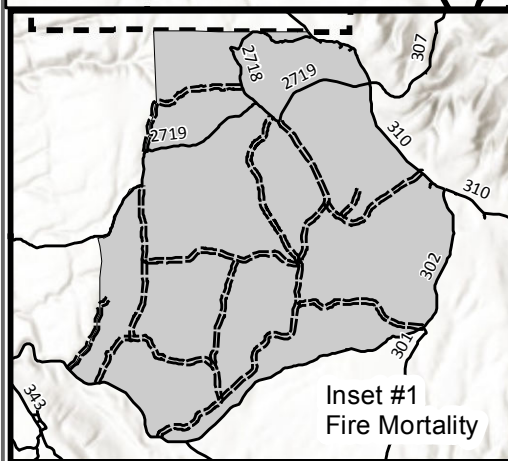
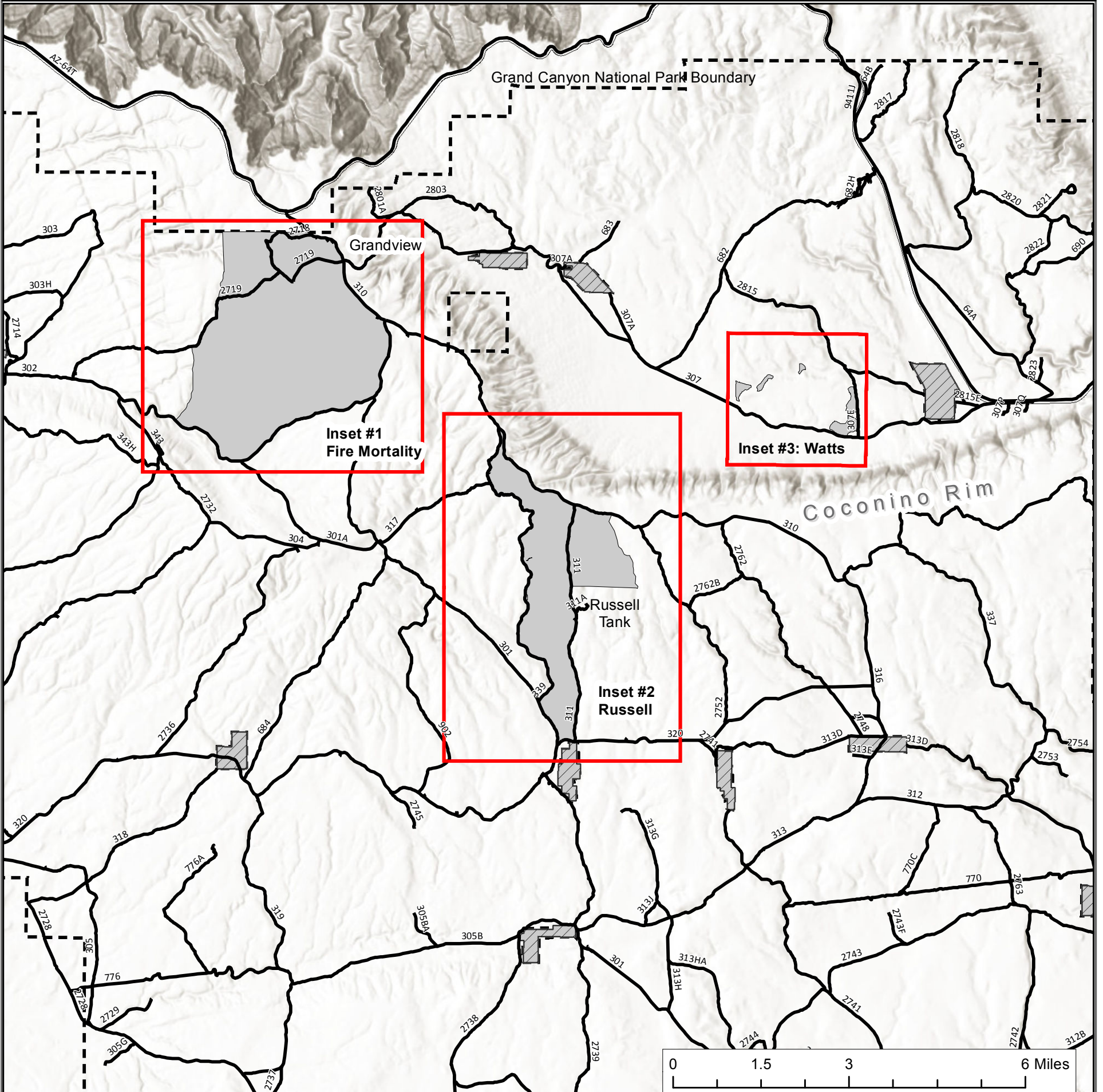




# 2018 Free Personal Use Firewood East Side - Tusayan Ranger District



- Free Use Areas- Cross Country Travel Permitted
- Open Roads
- access road with
- Highways
- Non-Forest Service Land
- National Forest

**Inset 1: Fire Mortality:** This area was closed last year after being open several years but you all spoke up and we listened. A favorite location reopened so you may continue to salvage dead trees reducing fuel loading in the forest.

**Inset 2: Russell:** This has been an ongoing project for many years. Keep your eyes open for hand crews to return this summer. Remember to stay out of areas where active logging is occurring for your safety and theirs.

**Inset 3: Watts:** This area is a grassland restoration harvest done in 2016. This area is rich in heritage sites so control of access is critical. Look forward to additional interior blocks opening up later in the year once we establish vehicle access routes.

**NEW RESOURCE PROTECTION IN EFFECT:** Limit on size of collectable downed wood is 18 inches diameter for all species to protect wildlife habitat.

Stay updated by visiting our website at [www.fs.usda.gov/goto/kaibab/fuelwood](http://www.fs.usda.gov/goto/kaibab/fuelwood)

Coordinate System:  
NAD 1983 UTM Zone 12N  
Units: Meter  
Author: DWD  
Date: 4/15/2018

