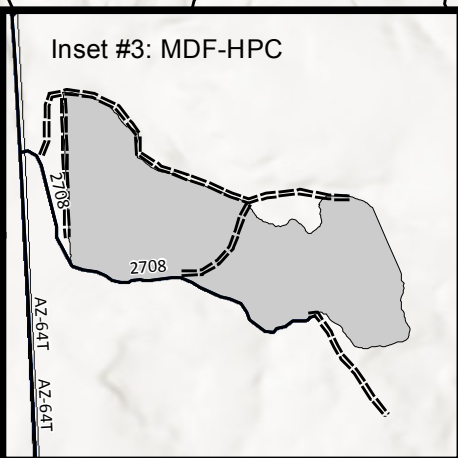
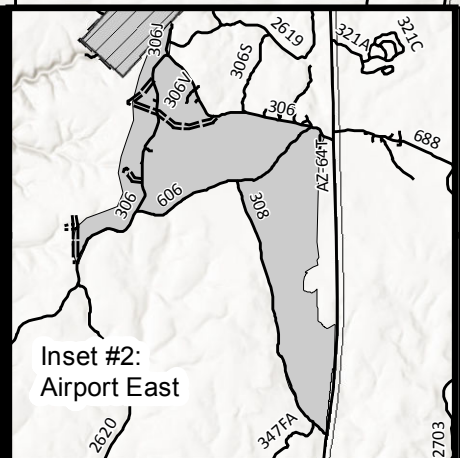
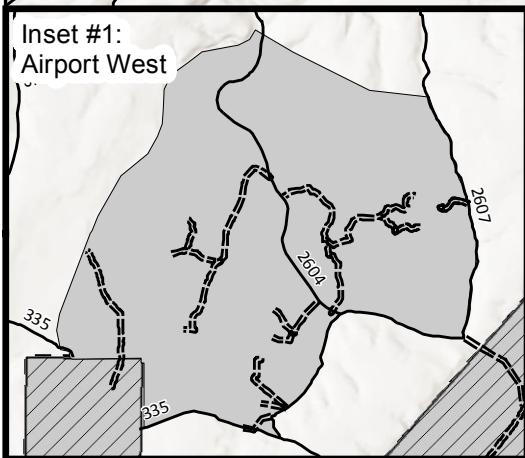
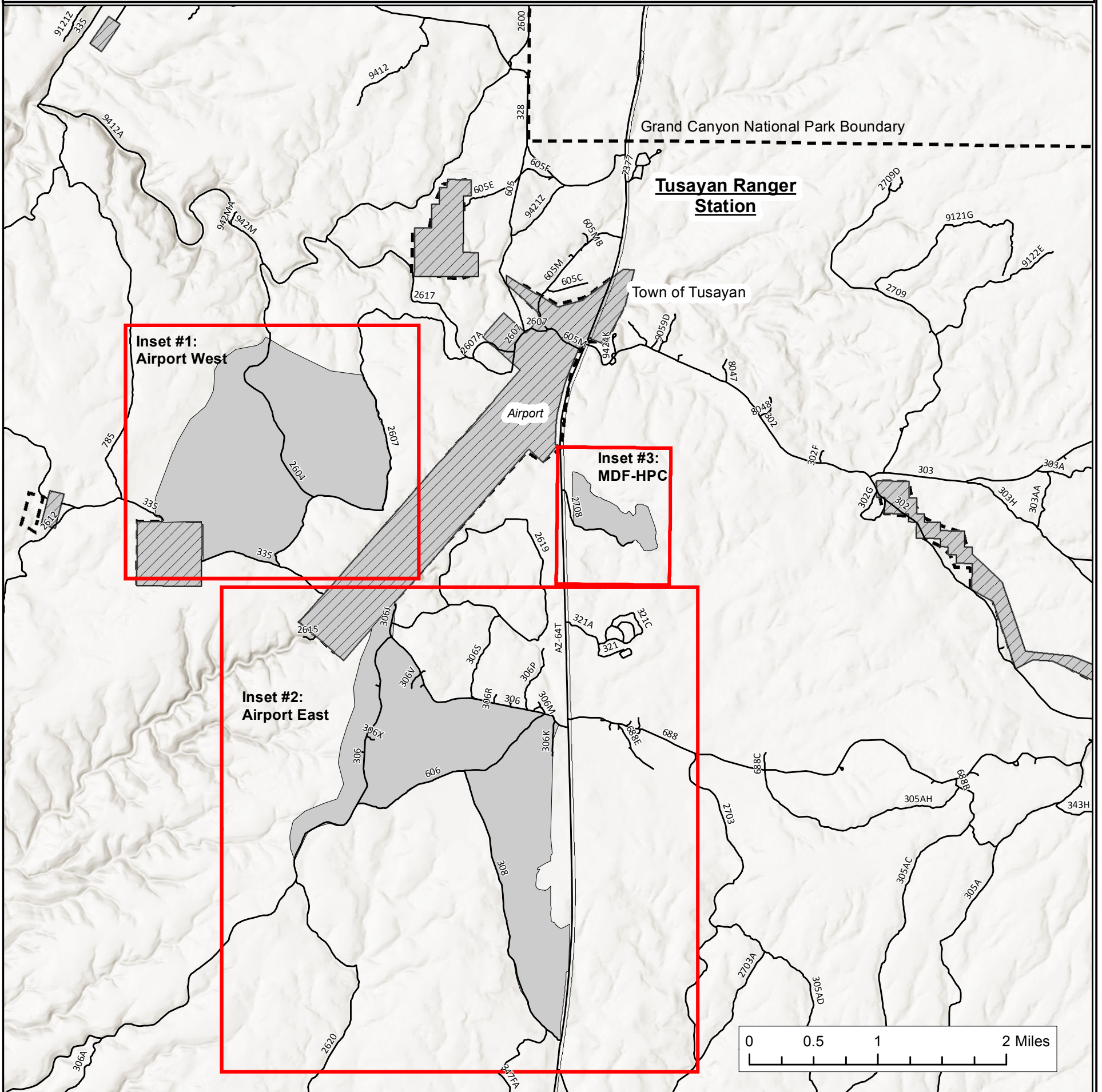




2018 Free Personal Use Firewood West Side - Tusayan Ranger District



- Free Use Areas- Cross Country Travel Permitted
- Open Roads
- access road with permit
- Highways
- Non-Forest Service Land
- National Forest Boundary

Inset 1: Airport West: A variety of thinning treatments have occurred here over several years. The double dash roads provide access to the most recent cutting which has a high volume of wood lopped and scattered.

Inset 2: Airport East: This area has been available for several years now and will likely have a prescribed fire treatment this year so get here early.

Inset 3: MDF-HPC: This area is new in 2018. Cut over the winter the stems were left out of piles for ease of firewood collection. A lot of the ground is rocky so a high clearance vehicle is recommended.

NEW RESOURCE PROTECTION IN EFFECT: Limit on size of collectable downed wood is 18 inches diameter for all species to protect wildlife habitat.

Coordinate System:
NAD 1983 UTM Zone 12N
Units: Meter
Author: DWD
Date: 4/15/2018



Stay updated by visiting our website at www.fs.usda.gov/goto/kaibab/fuelwood