



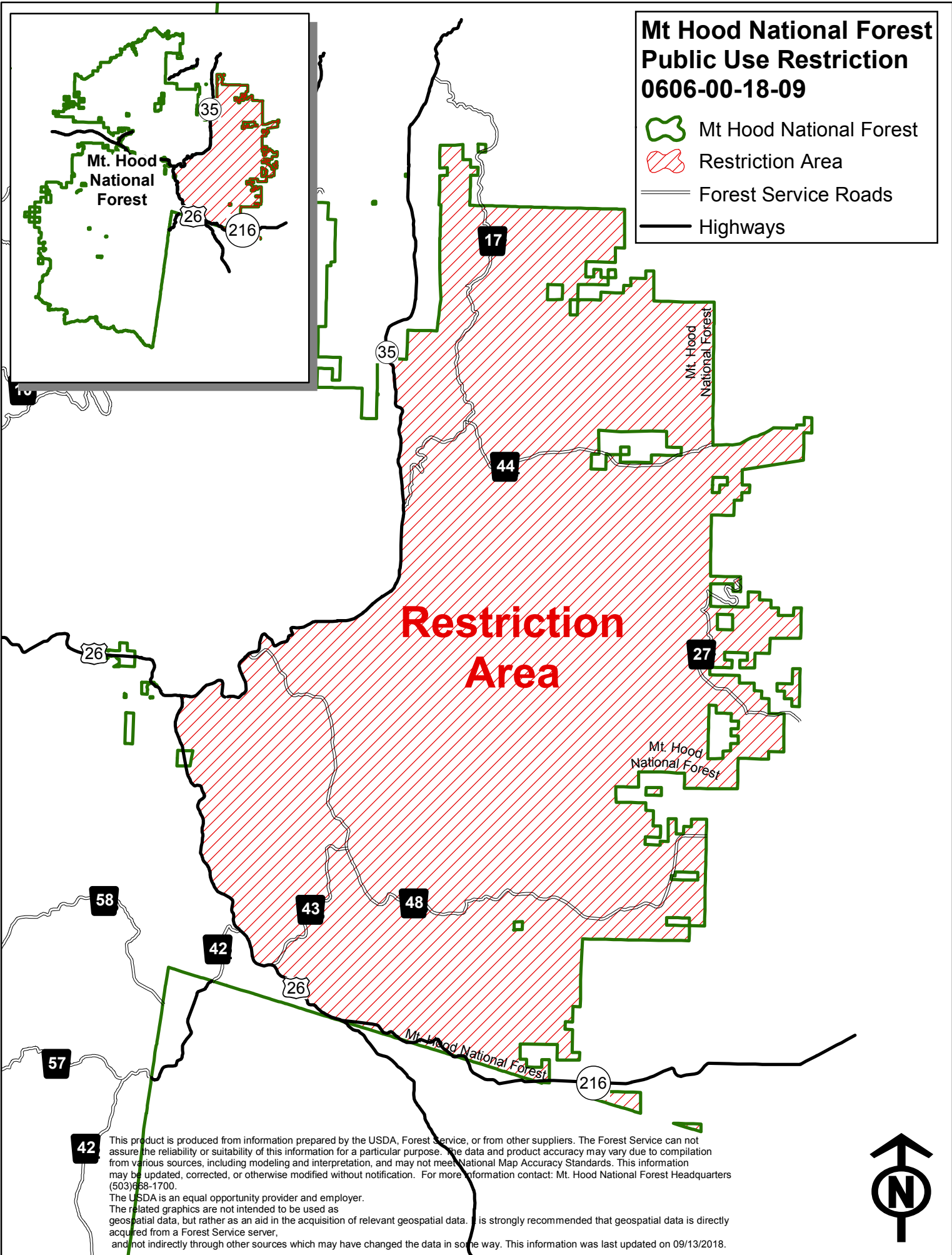


**Mt Hood National Forest  
Public Use Restriction  
0606-00-18-09**

-  Mt Hood National Forest
-  Restriction Area
-  Forest Service Roads
-  Highways



**42** This product is produced from information prepared by the USDA, Forest Service, or from other suppliers. The Forest Service can not assure the reliability or suitability of this information for a particular purpose. The data and product accuracy may vary due to compilation from various sources, including modeling and interpretation, and may not meet National Map Accuracy Standards. This information may be updated, corrected, or otherwise modified without notification. For more information contact: Mt. Hood National Forest Headquarters (503)688-1700.

The USDA is an equal opportunity provider and employer.  
The related graphics are not intended to be used as geospatial data, but rather as an aid in the acquisition of relevant geospatial data. It is strongly recommended that geospatial data is directly acquired from a Forest Service server, and not indirectly through other sources which may have changed the data in some way. This information was last updated on 09/13/2018.

