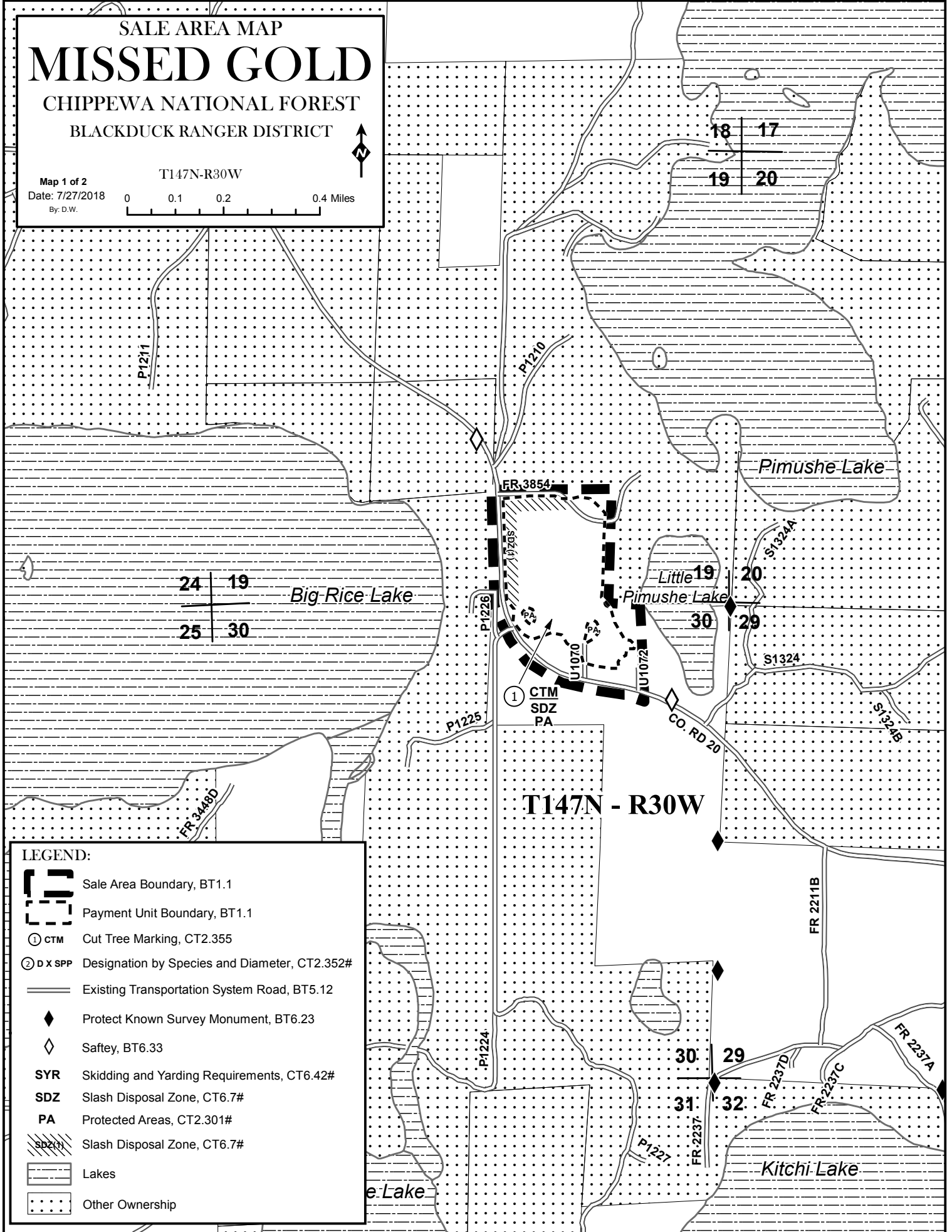













SALE AREA MAP
MISSED GOLD
 CHIPPEWA NATIONAL FOREST
 BLACKDUCK RANGER DISTRICT

Map 1 of 2
 Date: 7/27/2018
 By: D.W.

T147N-R30W



LEGEND:

-  Sale Area Boundary, BT1.1
-  Payment Unit Boundary, BT1.1
-  CTM Cut Tree Marking, CT2.355
-  Designation by Species and Diameter, CT2.352#
-  Existing Transportation System Road, BT5.12
-  Protect Known Survey Monument, BT6.23
-  Safety, BT6.33
- SYR** Skidding and Yarding Requirements, CT6.42#
- SDZ** Slash Disposal Zone, CT6.7#
- PA** Protected Areas, CT2.301#
-  Slash Disposal Zone, CT6.7#
-  Lakes
-  Other Ownership