

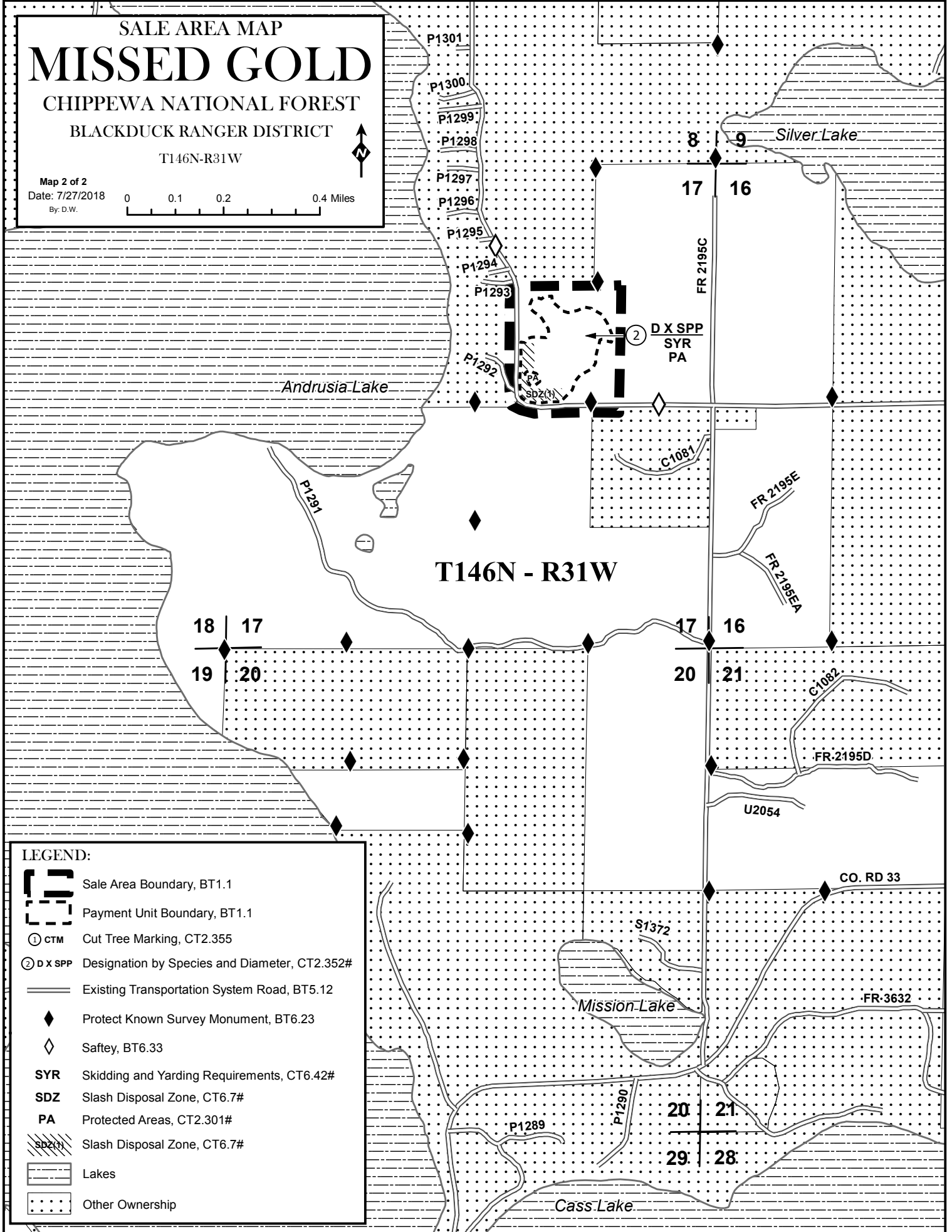
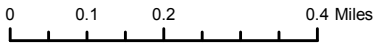
SALE AREA MAP  
**MISSED GOLD**  
 CHIPPEWA NATIONAL FOREST  
 BLACKDUCK RANGER DISTRICT

T146N-R31W











Map 2 of 2

Date: 7/27/2018

By: D.W.



**LEGEND:**

-  Sale Area Boundary, BT1.1
-  Payment Unit Boundary, BT1.1
-  CTM Cut Tree Marking, CT2.355
-  D X SPP Designation by Species and Diameter, CT2.352#
-  Existing Transportation System Road, BT5.12
-  Protect Known Survey Monument, BT6.23
-  Safety, BT6.33
- SYR** Skidding and Yarding Requirements, CT6.42#
- SDZ** Slash Disposal Zone, CT6.7#
- PA** Protected Areas, CT2.301#
-  SDZ(n) Slash Disposal Zone, CT6.7#
-  Lakes
-  Other Ownership