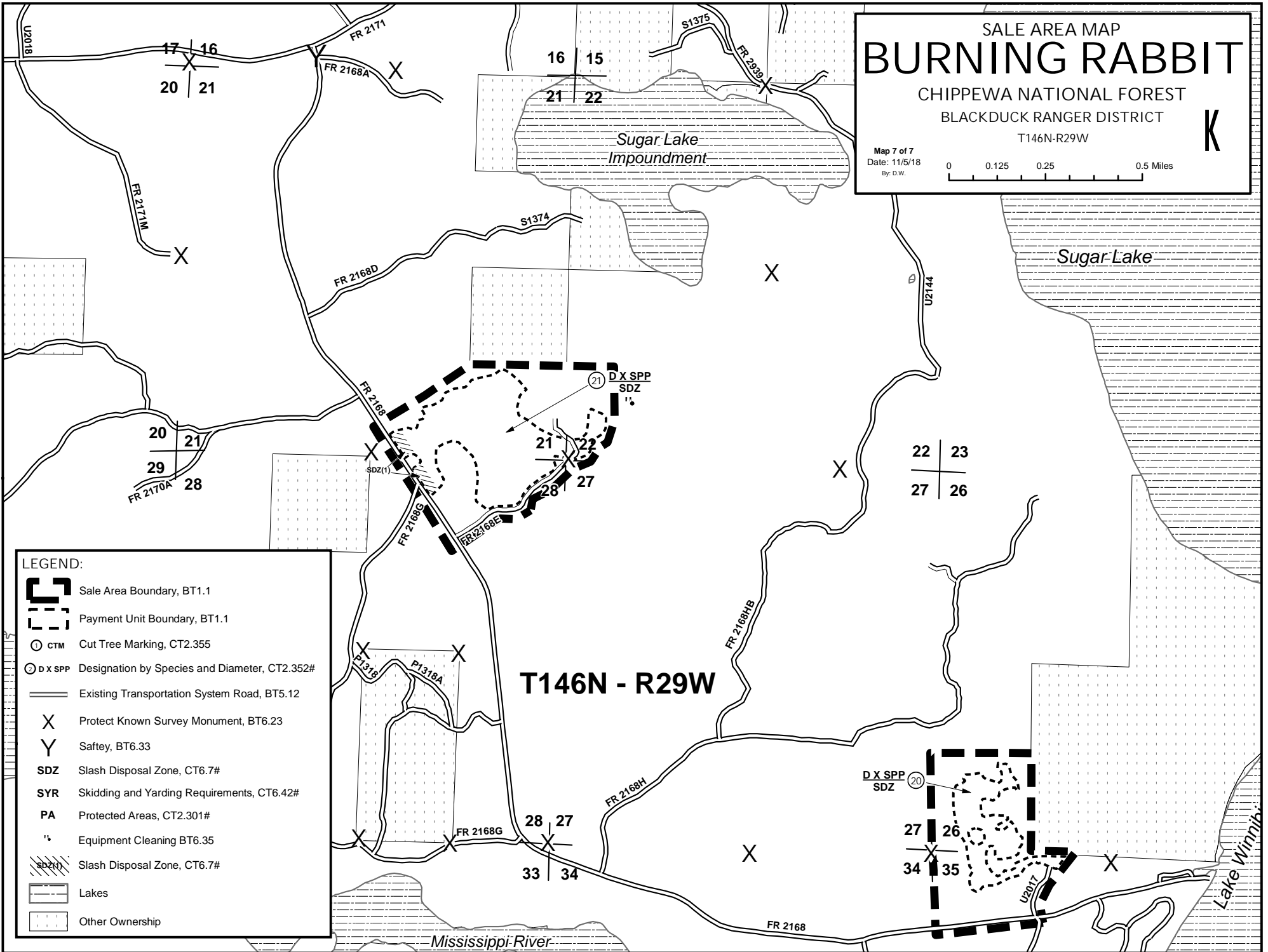



SALE AREA MAP BURNING RABBIT















CHIPPEWA NATIONAL FOREST
BLACKDUCK RANGER DISTRICT
T146N-R29W

K

Map 7 of 7
Date: 11/5/18
By: D.W.



LEGEND:

-  Sale Area Boundary, BT1.1
-  Payment Unit Boundary, BT1.1
-  CTM Cut Tree Marking, CT2.355
-  D X SPP Designation by Species and Diameter, CT2.352#
-  Existing Transportation System Road, BT5.12
-  Protect Known Survey Monument, BT6.23
-  Safety, BT6.33
-  SDZ Slash Disposal Zone, CT6.7#
-  SYR Skidding and Yarding Requirements, CT6.42#
-  PA Protected Areas, CT2.301#
-  Equipment Cleaning BT6.35
-  SDZ(1) Slash Disposal Zone, CT6.7#
-  Lakes
-  Other Ownership