

## Part 2 of Appendix 1: Maps 1-40 to 1-81

### List of Figures

Figure Number	Title
1-01	Management areas for alternative A forestwide, cross-walked to proposed management area
1-02	Management areas for alternative B modified forestwide
1-03	Management areas for alternative C forestwide
1-04	Management areas for alternative D forestwide
1-05	Northern Rockies Adaptation Partnership (NRAP) map of climate change zones
1-06	Analysis area for the watersheds
1-07	Riparian management zones (alternatives B modified, C, D)
1-08	Riparian habitat conservation areas (alternative A)
1-09	Timber suitability in alternative A
1-10	Timber suitability in alternative B modified
1-11	Timber suitability in alternative C
1-12	Timber suitability in alternative D
1-13	Wildland-urban interface
1-14	Modeled winter mountain goat habitat with motorized over-snow vehicle suitability (areas and route corridors) by alternative A
1-15	Modeled winter mountain goat habitat with motorized over-snow vehicle suitability (areas and corridors) by alternative B modified
1-16	Modeled winter mountain goat habitat with motorized over-snow vehicle suitability (areas and corridors) by alternative C
1-17	Modeled winter mountain goat habitat with motorized over-snow vehicle suitability (areas and corridors) by alternative D
1-18	Modeled wolverine maternal denning with motorized over-snow vehicle suitability (areas and route corridors) by alternative A
1-19	Modeled wolverine maternal denning with motorized over-snow vehicle suitability (areas and route corridors) by alternative B modified
1-20	Modeled wolverine maternal denning with motorized over-snow vehicle suitability (areas and route corridors) by alternative C
1-21	Modeled wolverine maternal denning with motorized over-snow vehicle suitability (areas and route corridors) by alternative D
1-22	Modeled white tail deer winter habitat with motorized over-snow vehicle suitability (areas and route corridors) by alternative A
1-23	Modeled white tail deer winter habitat with motorized over-snow vehicle suitability (areas and route corridors) by alternative B modified
1-24	Modeled white tail deer winter habitat with motorized over-snow vehicle suitability (areas and route corridors) by alternative C
1-25	Modeled white tail deer winter habitat with motorized over-snow vehicle suitability (areas and route corridors) by alternative D
1-26	Modeled elk winter habitat with motorized over-snow vehicle suitability (areas and route corridors) by alternative A

Figure Number	Title
1-27	Modeled elk winter habitat with motorized over-snow vehicle suitability (areas and route corridors) by alternative B modified
1-28	Modeled elk winter habitat with motorized over-snow vehicle suitability (areas and route corridors) by alternative C
1-29	Modeled elk winter habitat with motorized over-snow vehicle suitability (areas and route corridors) by alternative D
1-30	Elk security in hunting season
1-31	Bear management units and subunits on the Flathead National Forest
1-32	Modeled grizzly bear denning with motorized over-snow vehicle late season areas and routes alternative A
1-33	Modeled grizzly bear denning with motorized over-snow vehicle late season areas and routes alternative B mod
1-34	Modeled grizzly bear denning with motorized over-snow vehicle late season areas and routes alternative C
1-35	Modeled grizzly bear denning with motorized over-snow vehicle late season areas and routes alternative D
1-36	Oil and gas leases on the Forest, all are suspended
1-37	Status of amendment 19 subunits
1-38	Grizzly bear security core (full implementation of amendment 19), designated wilderness, recommended wilderness (alternative A)
1-39	Grizzly bear secure core, designated wilderness, recommended wilderness by alternative B modified
1-40	Grizzly bear secure core, designated wilderness, recommended wilderness by alternative C
1-41	Grizzly bear secure core, designated wilderness, recommended wilderness by alternative D
1-42	Motorized over-snow vehicle suitability under alternative A
1-43	Motorized over-snow vehicle suitability under alternative B modified
1-44	Motorized over-snow vehicle suitability under alternative C
1-45	Motorized over-snow vehicle suitability under alternative D
1-46	Modeled lynx habitat with motorized over-snow vehicle suitability by alternative A
1-47	Modeled lynx habitat with motorized over-snow vehicle suitability by alternative B modified
1-48	Modeled lynx habitat with motorized over-snow vehicle suitability by alternative C
1-49	Modeled lynx habitat with motorized over-snow vehicle suitability by alternative D
1-50	Lynx analysis units
1-51	USFWS mapped lynx critical habitat
1-52	Existing summer recreation opportunity spectrum for alternative A
1-53	Existing winter recreation opportunity spectrum for alternative A
1-54	Existing summer recreation opportunity spectrum for alternative B modified
1-55	Existing winter recreation opportunity spectrum for alternative B modified
1-56	Desired summer recreation opportunity spectrum for alternative C
1-57	Desired winter recreation opportunity spectrum for alternative C
1-58	Desired summer recreation opportunity spectrum for alternative D
1-59	Desired winter recreation opportunity spectrum for alternative D
1-60	Existing visual quality objective for alternative A
1-61	Scenic integrity objective for alternative B modified
1-62	Scenic integrity objective for alternative C
1-63	Scenic integrity objective for alternative D
1-64	Recommended wilderness areas forestwide for alternative A

Figure Number	Title
1-65	Recommended wilderness areas forestwide for alternative B modified
1-66	Recommended wilderness areas forestwide for alternative C
1-67	Locatable mineral potential on the Flathead National Forest
1-68	Oil and gas potential on the Flathead National Forest
1-69	Grazing allotments in the Northern Continental Divide Ecosystem
1-70	Northern Continental Divide Ecosystem vicinity map
1-71	Grizzly bear management units (BMU) in the Northern Continental Divide Ecosystem
1-72	Northern Continental Divide Ecosystem management zones and Blackfoot and Continental Divide Landscapes on the Helena National Forest
1-73	Designated wilderness and inventoried roadless areas in the Northern Continental Divide Ecosystem
1-74	Grizzly bear management subunits in the Northern Continental Divide Ecosystem
1-75	Grizzly bear management zones on the Helena National Forest
1-76	Grizzly bear management zones on the Kootenai National Forest
1-77	Grizzly bear management zones on the Lewis and Clark National Forest
1-78	Grizzly bear management zones on the Lolo National Forest
1-79	Suspended oil and gas leases in the Northern Continental Divide Ecosystem
1-80	Oil and gas potential in the Northern Continental Divide Ecosystem
1-81	Locatable minerals potential in the Northern Continental Divide Ecosystem

**Disclaimer:** The USDA Forest Service makes no warranty, expressed or implied, including the warranties of merchantability and fitness for a particular purpose, nor assumes any legal liability or responsibility for the accuracy, reliability, completeness or utility of these geospatial data, or for the improper or incorrect use of these geospatial data. These geospatial data and related maps or graphics are not legal documents and are not intended to be used as such. The data and maps may not be used to determine title, ownership, legal descriptions or boundaries, legal jurisdiction, or restrictions that may be in place on either public or private land. Natural hazards may or may not be depicted on the data and maps, and land users should exercise due caution. The data are dynamic and may change over time. The user is responsible to verify the limitations of the geospatial data and to use the data accordingly.

Figure 1-40. Grizzly bear secure core, designated wilderness, recommended wilderness by alternative C

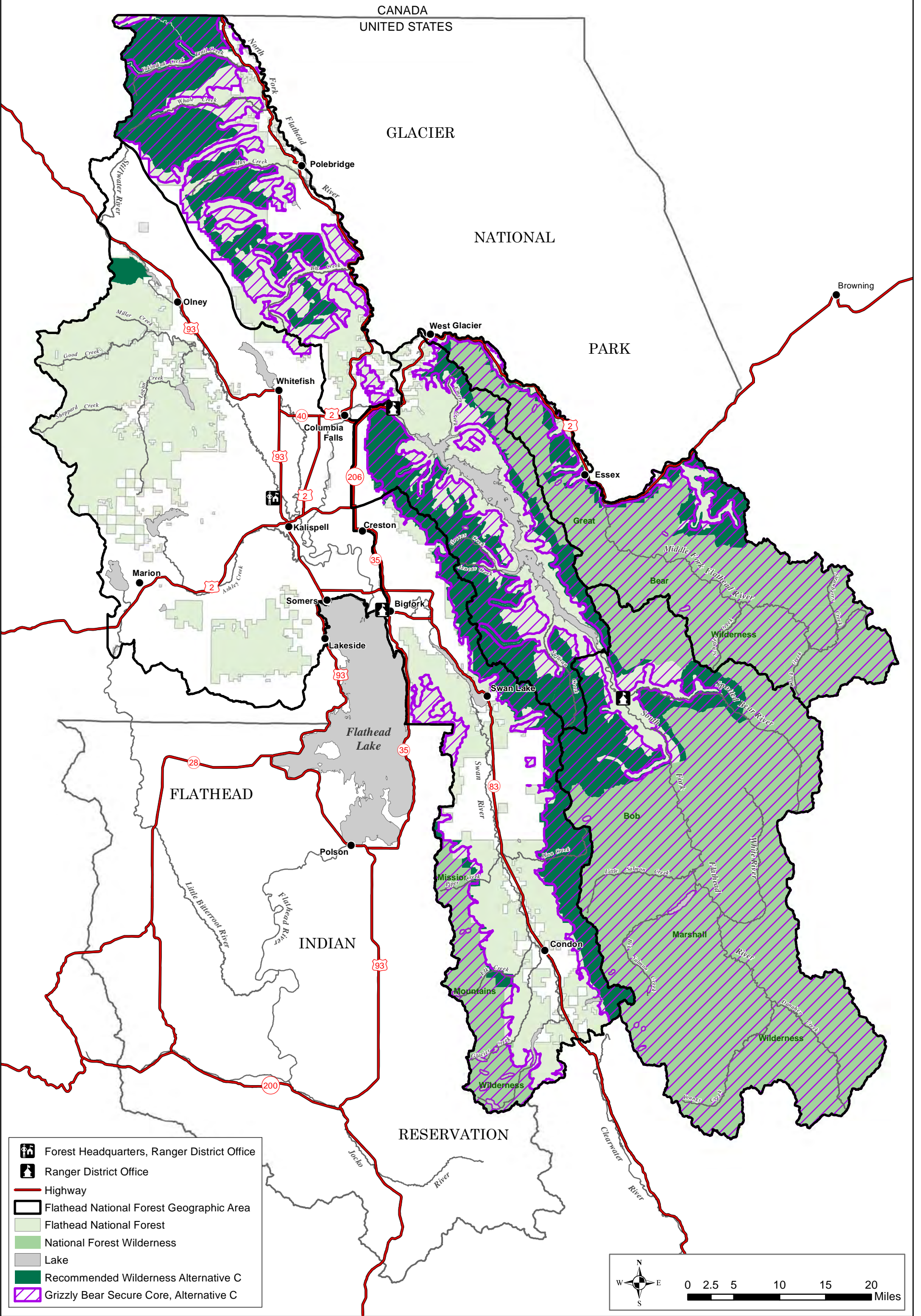
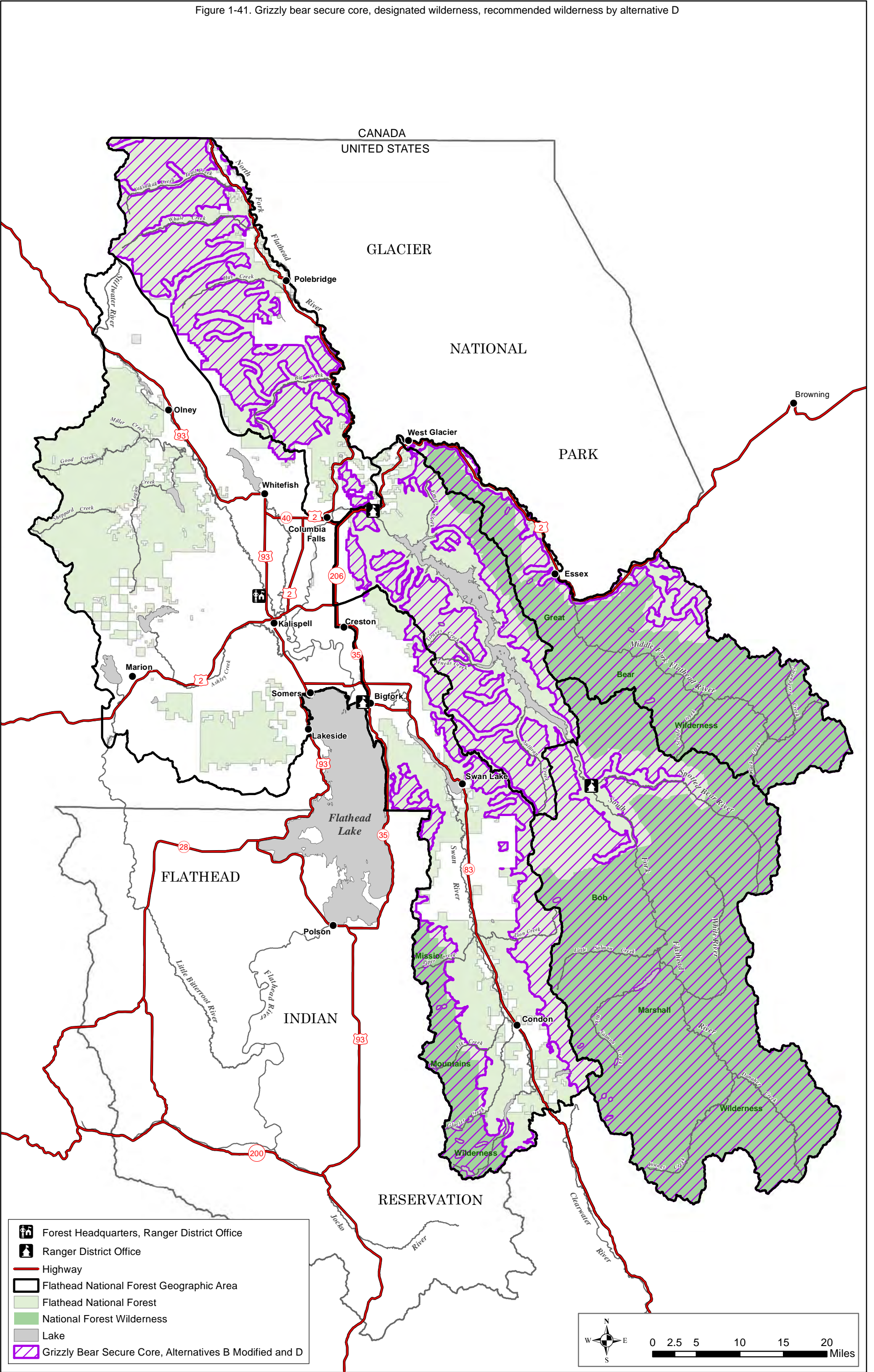
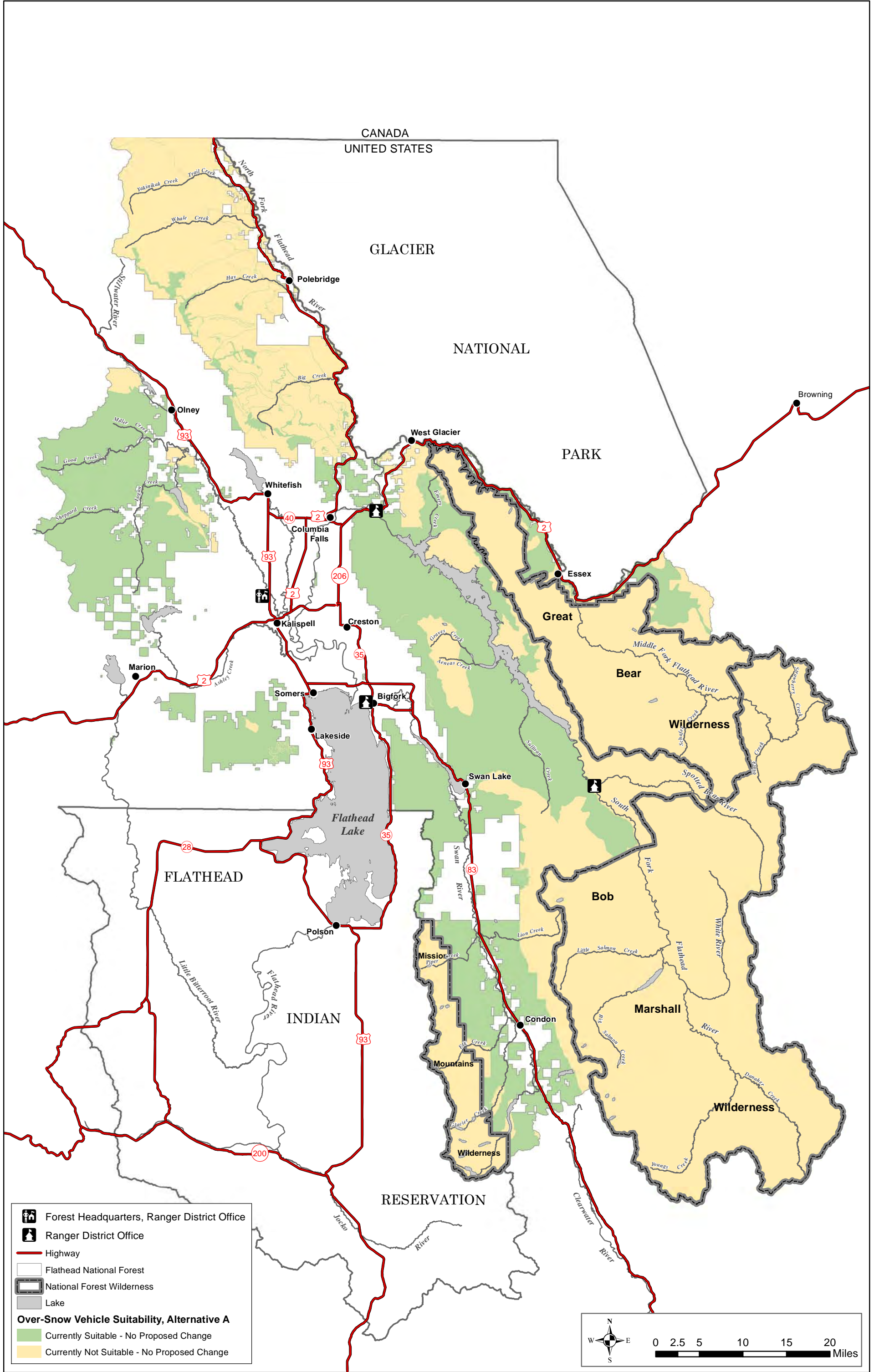


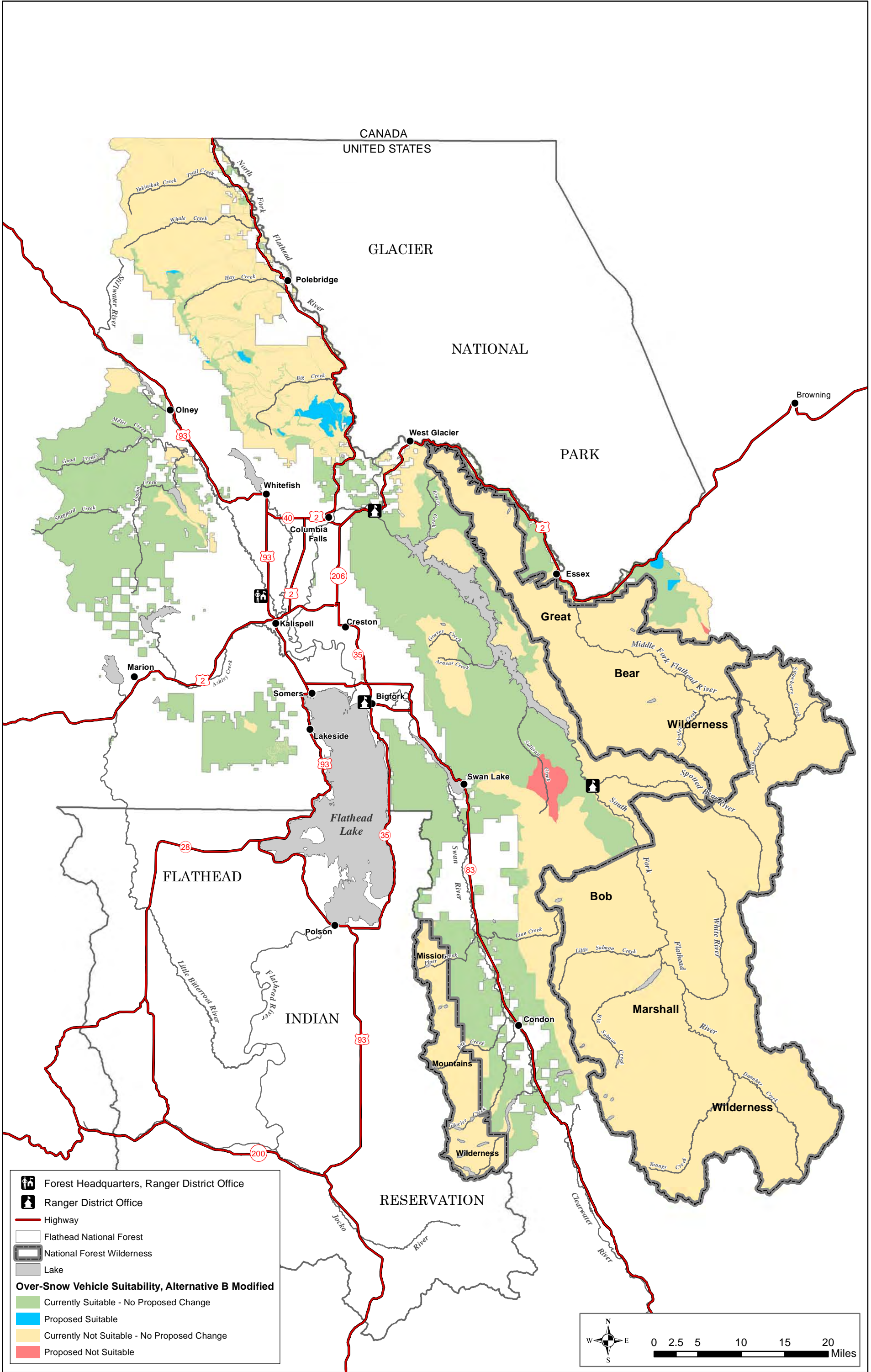


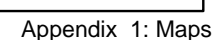
Figure 1-41. Grizzly bear secure core, designated wilderness, recommended wilderness by alternative D



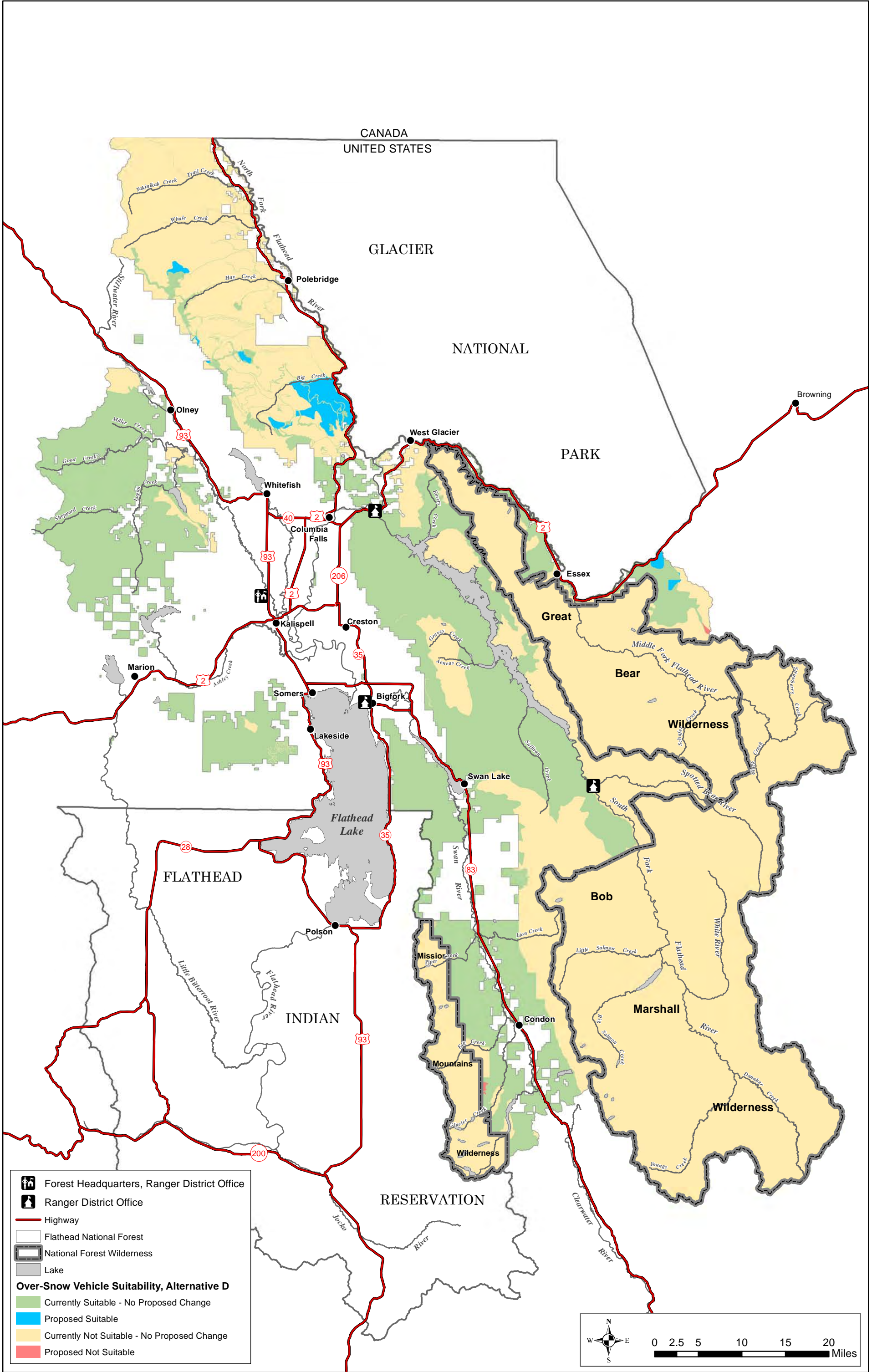




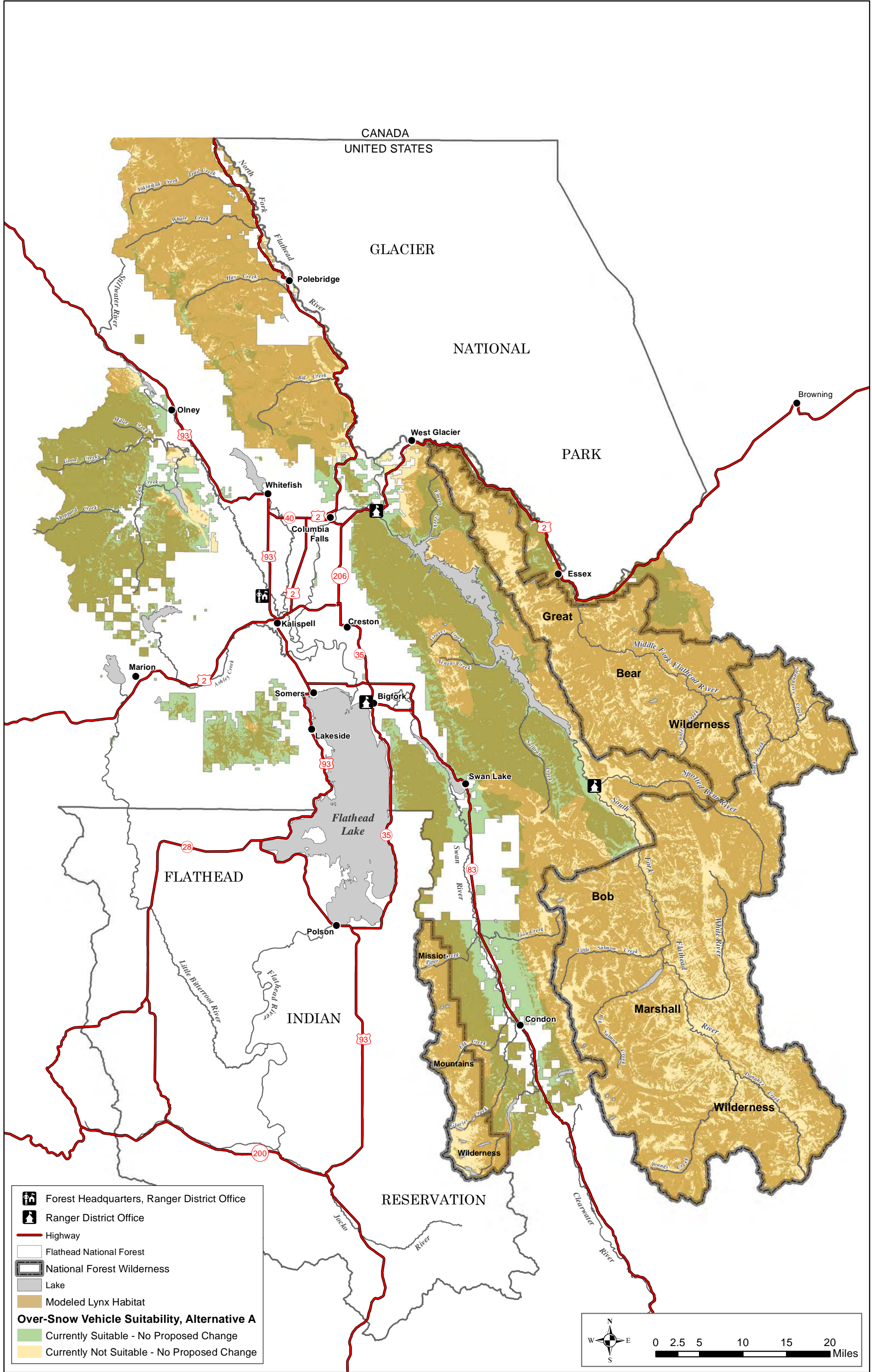




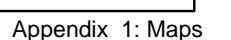




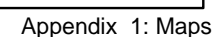




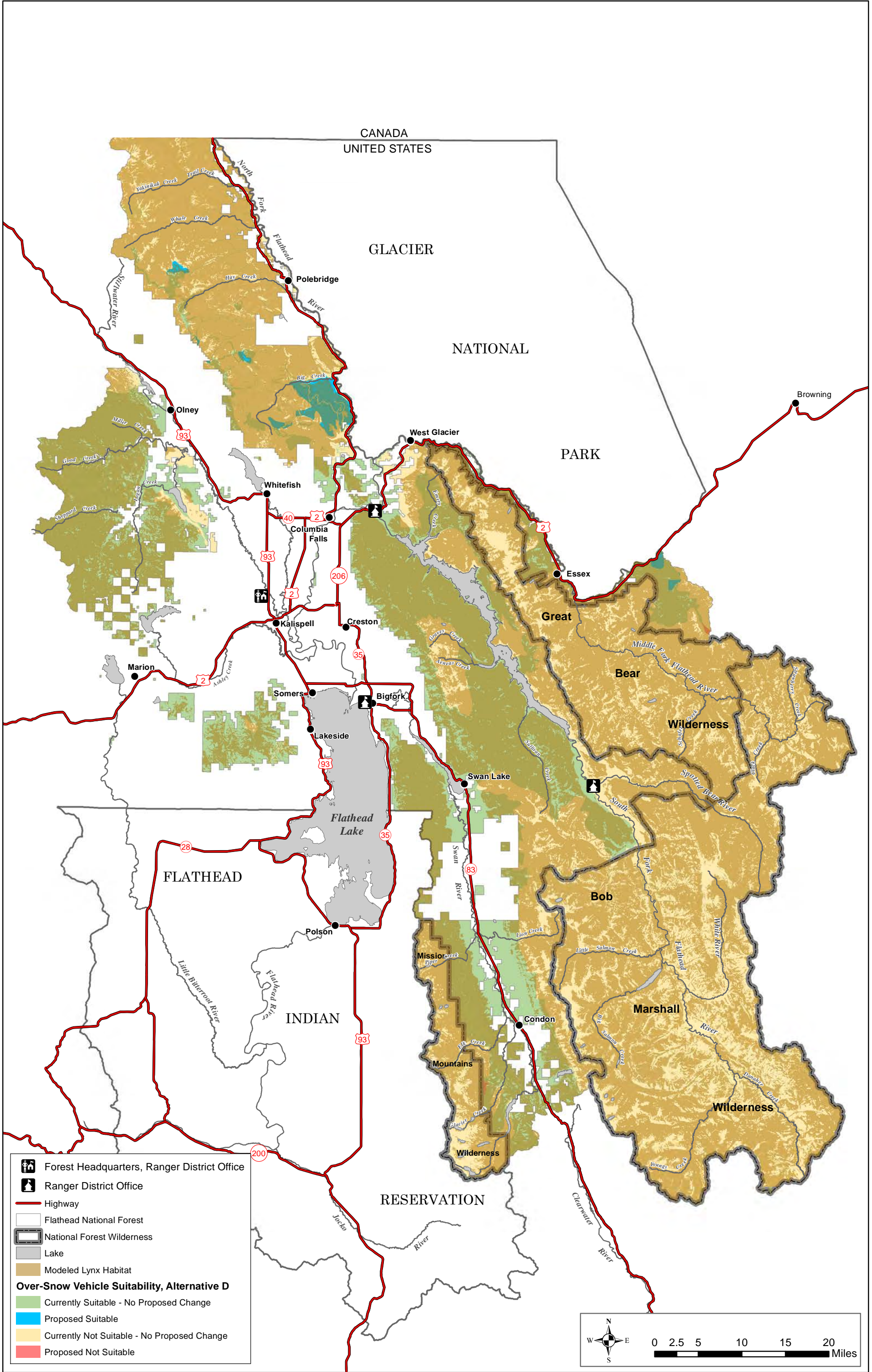




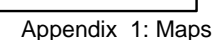




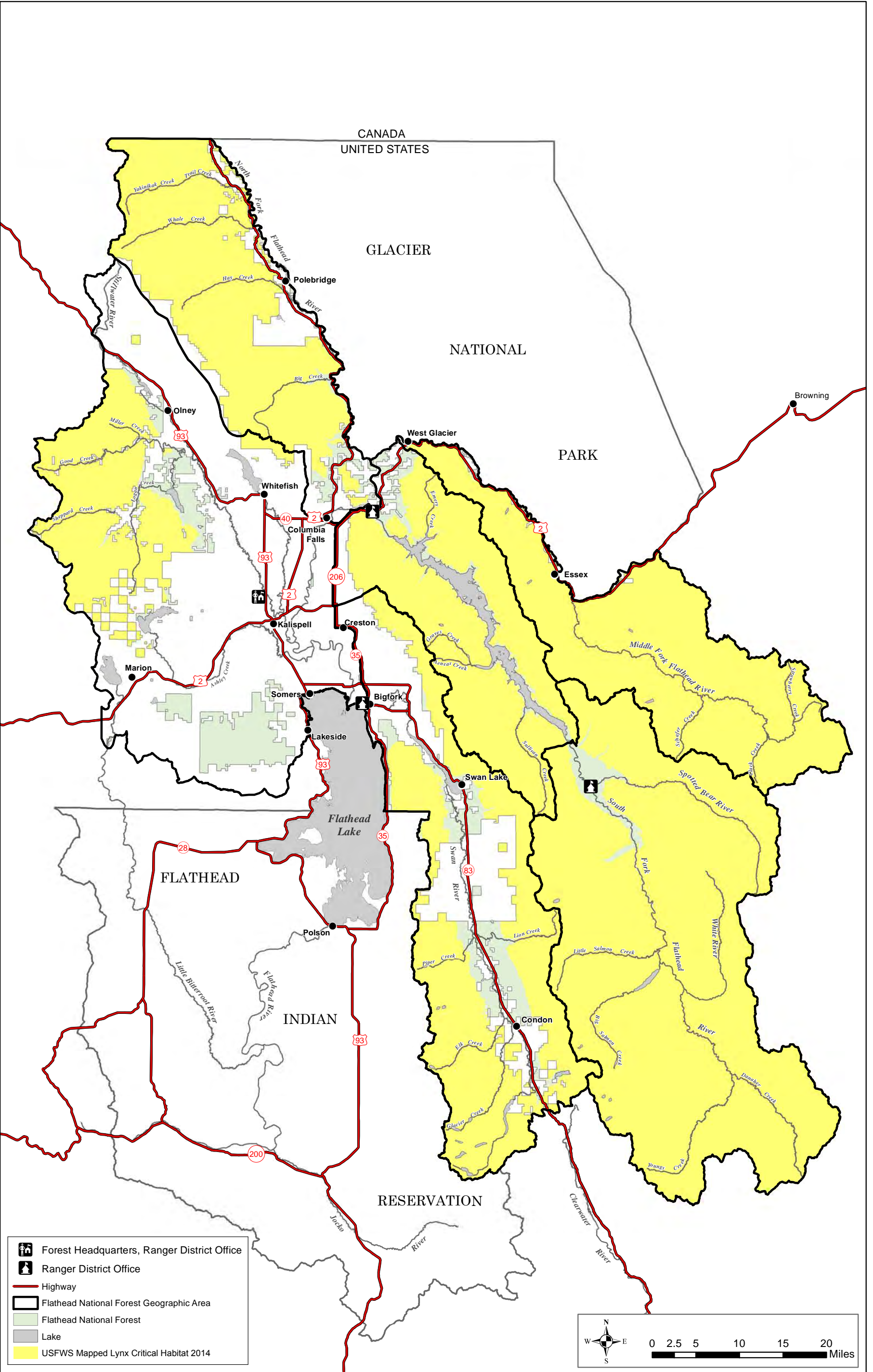




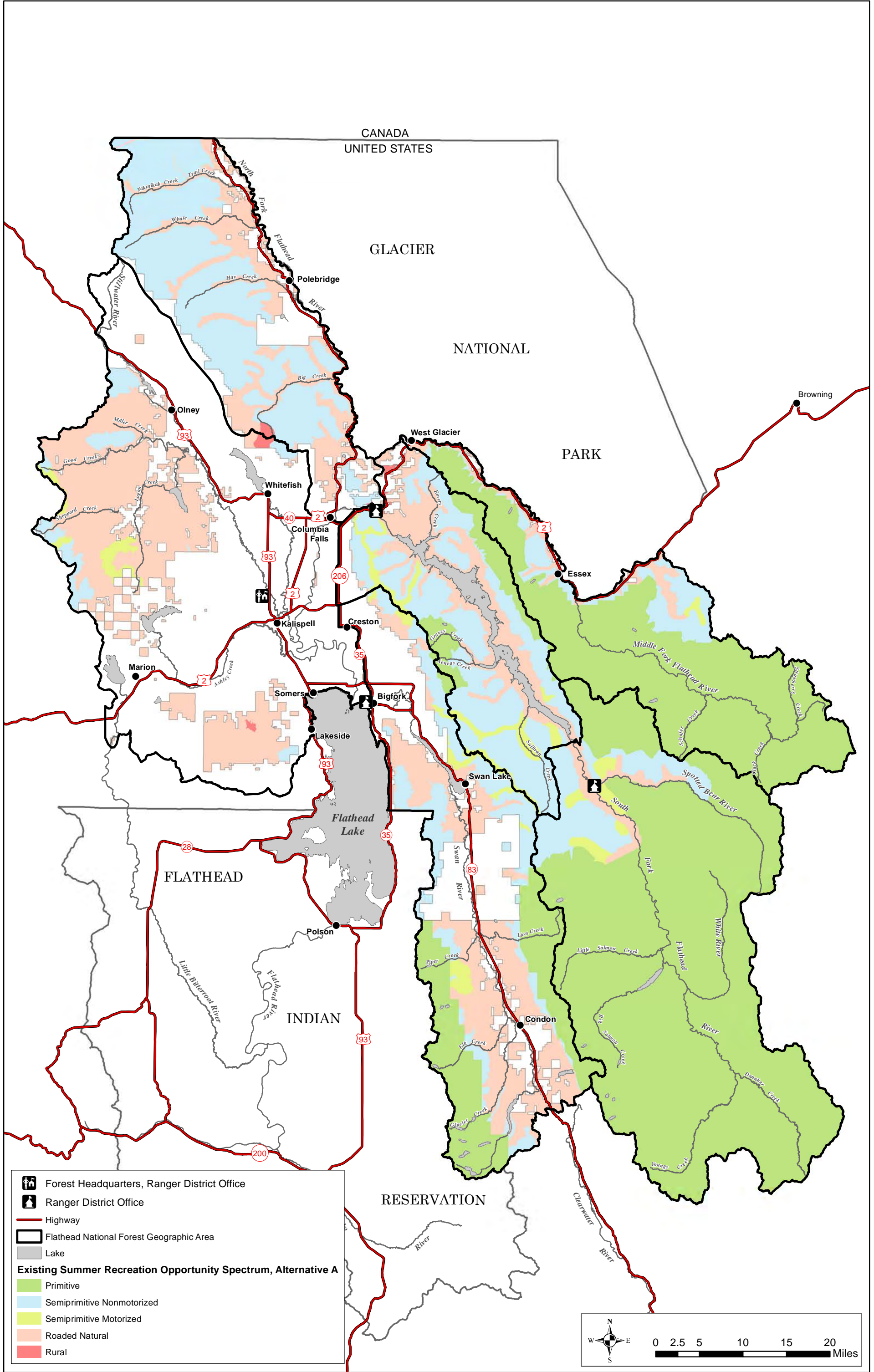




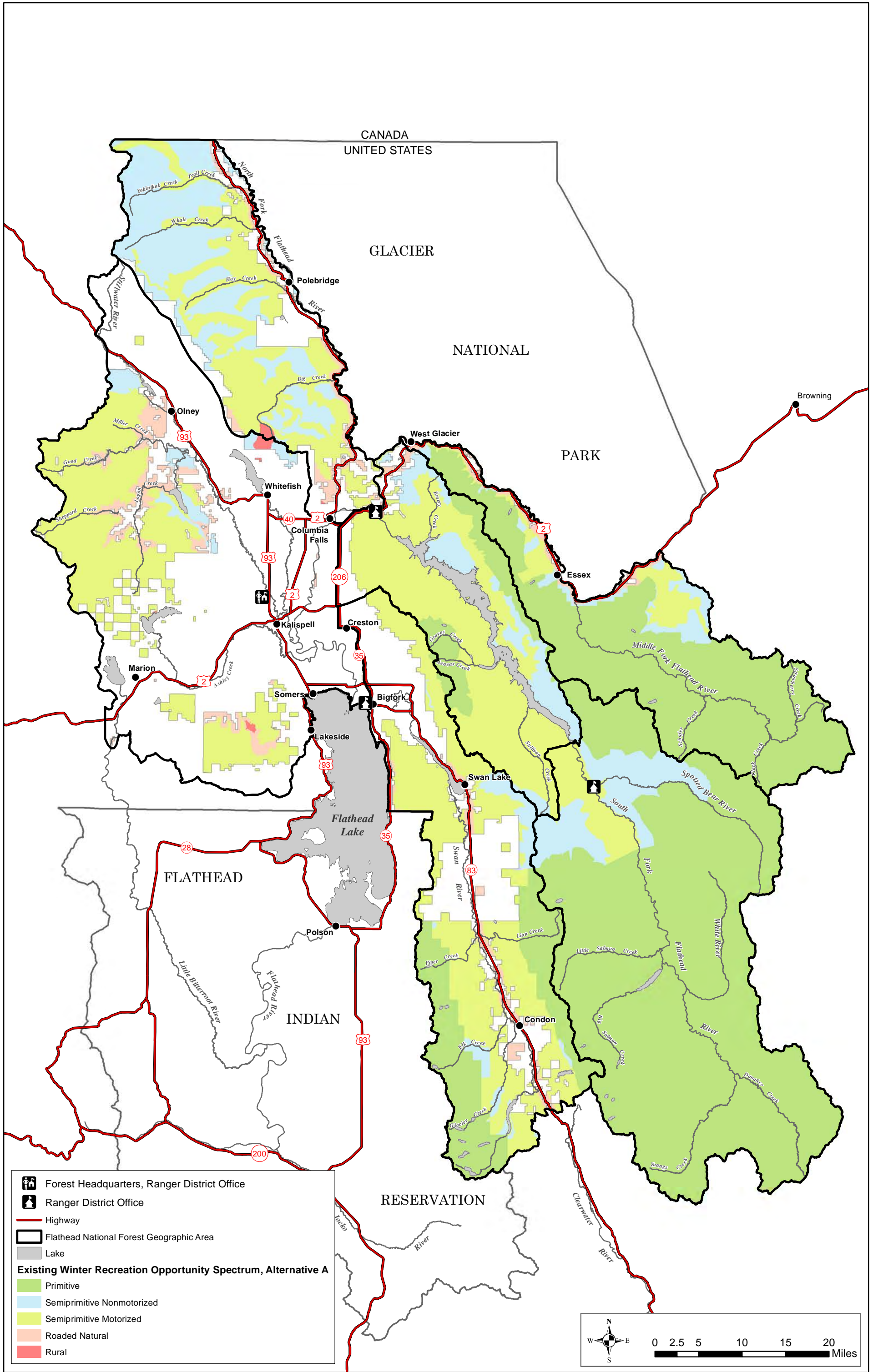


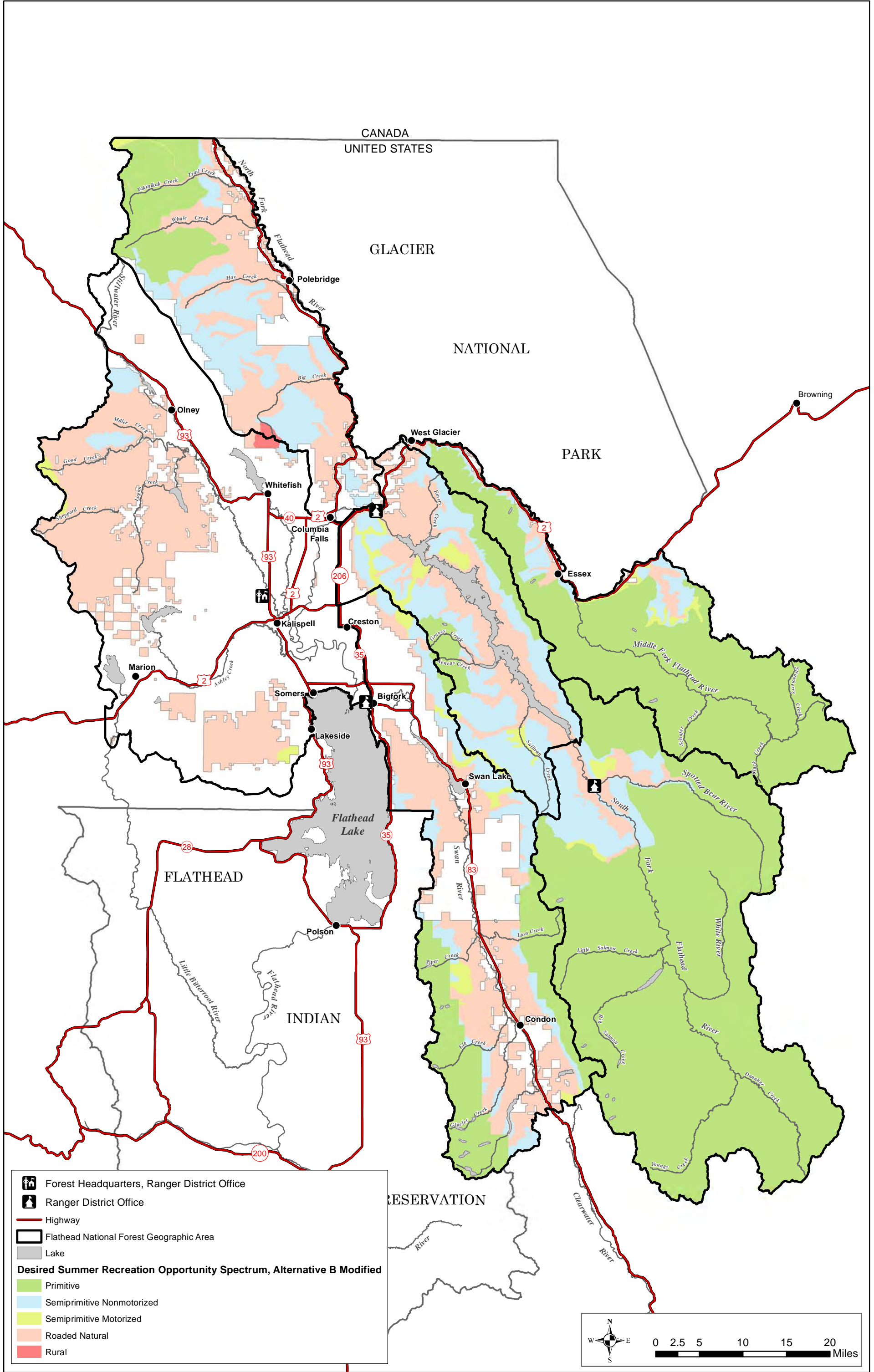




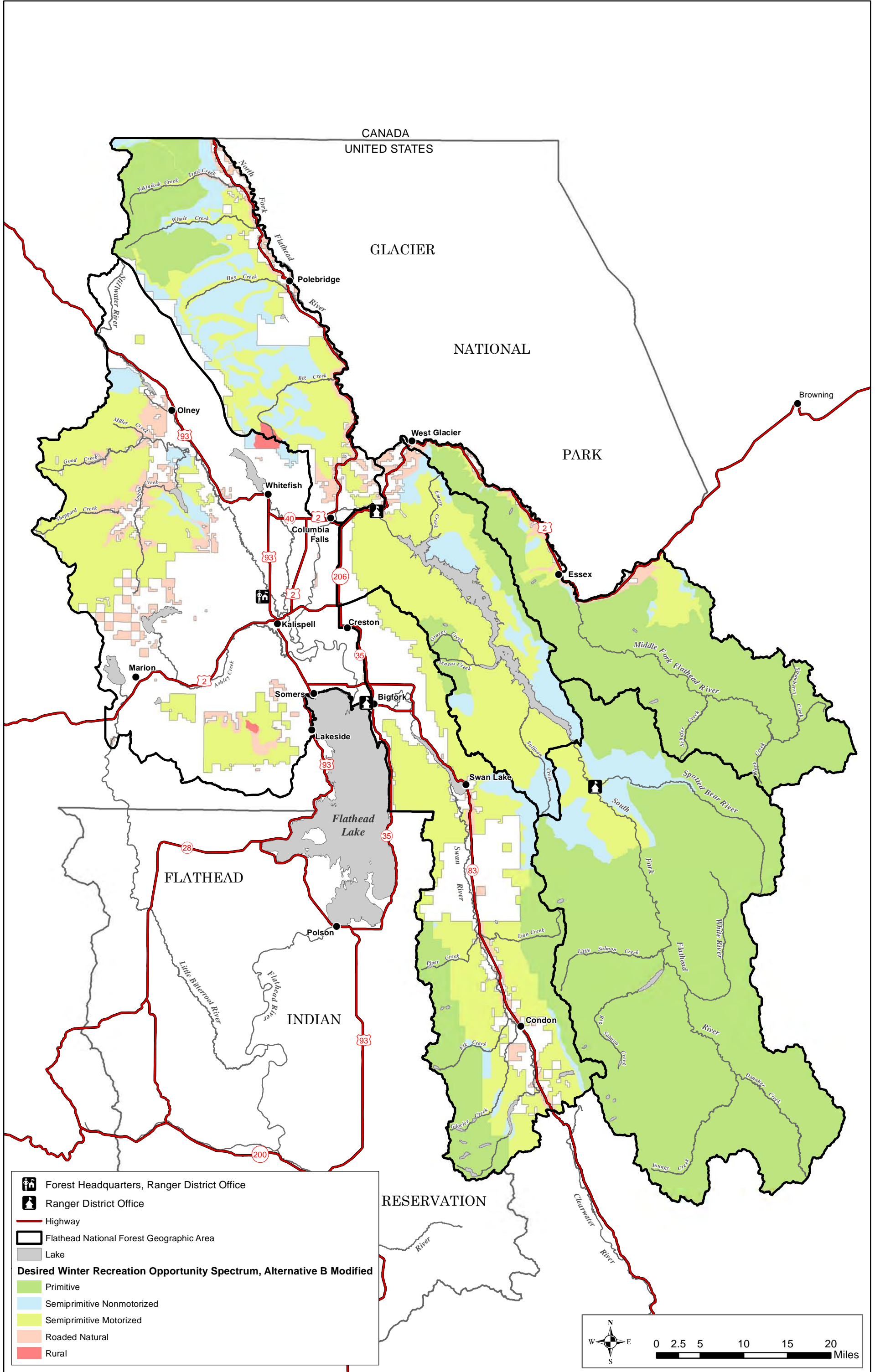


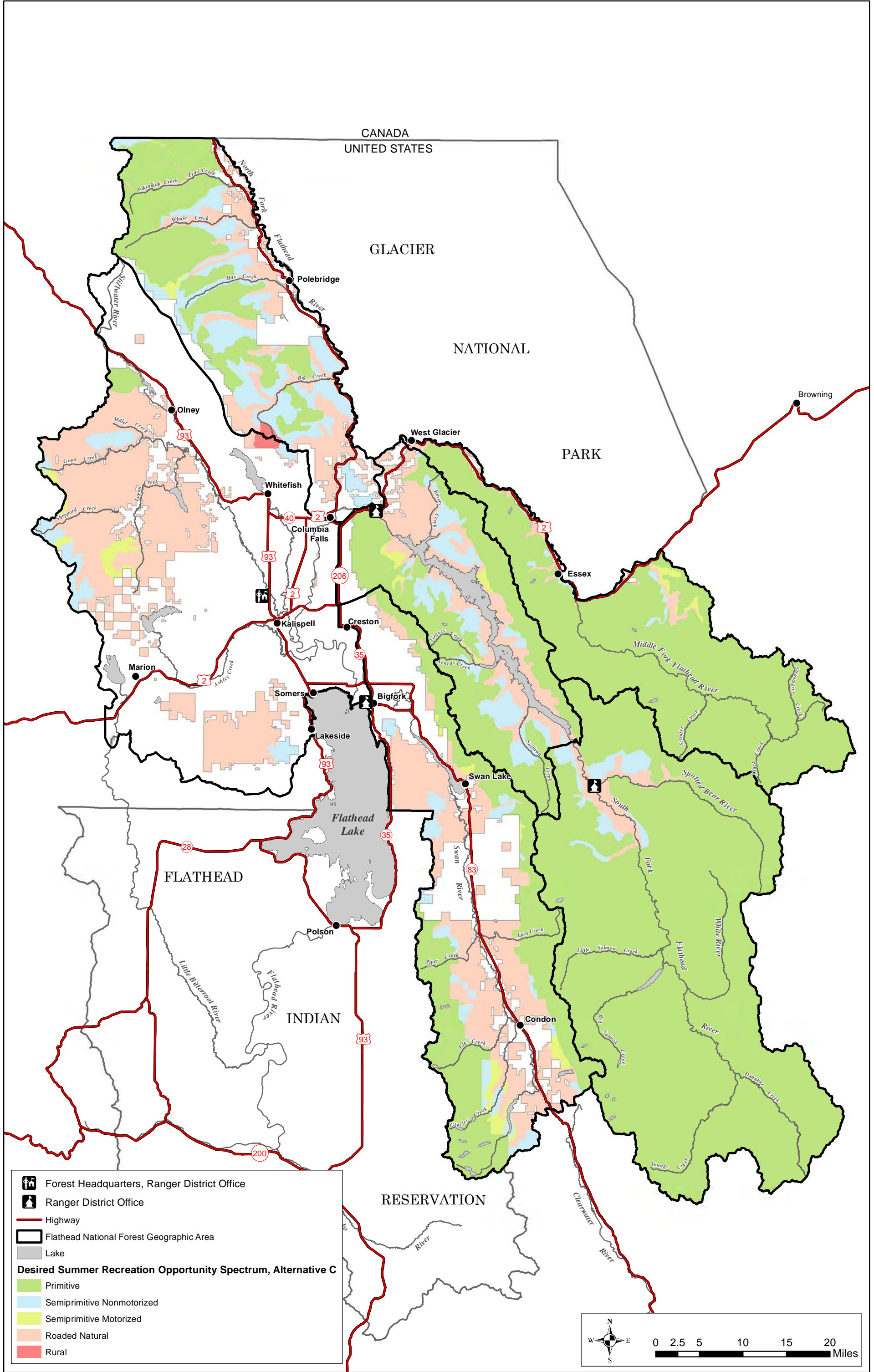




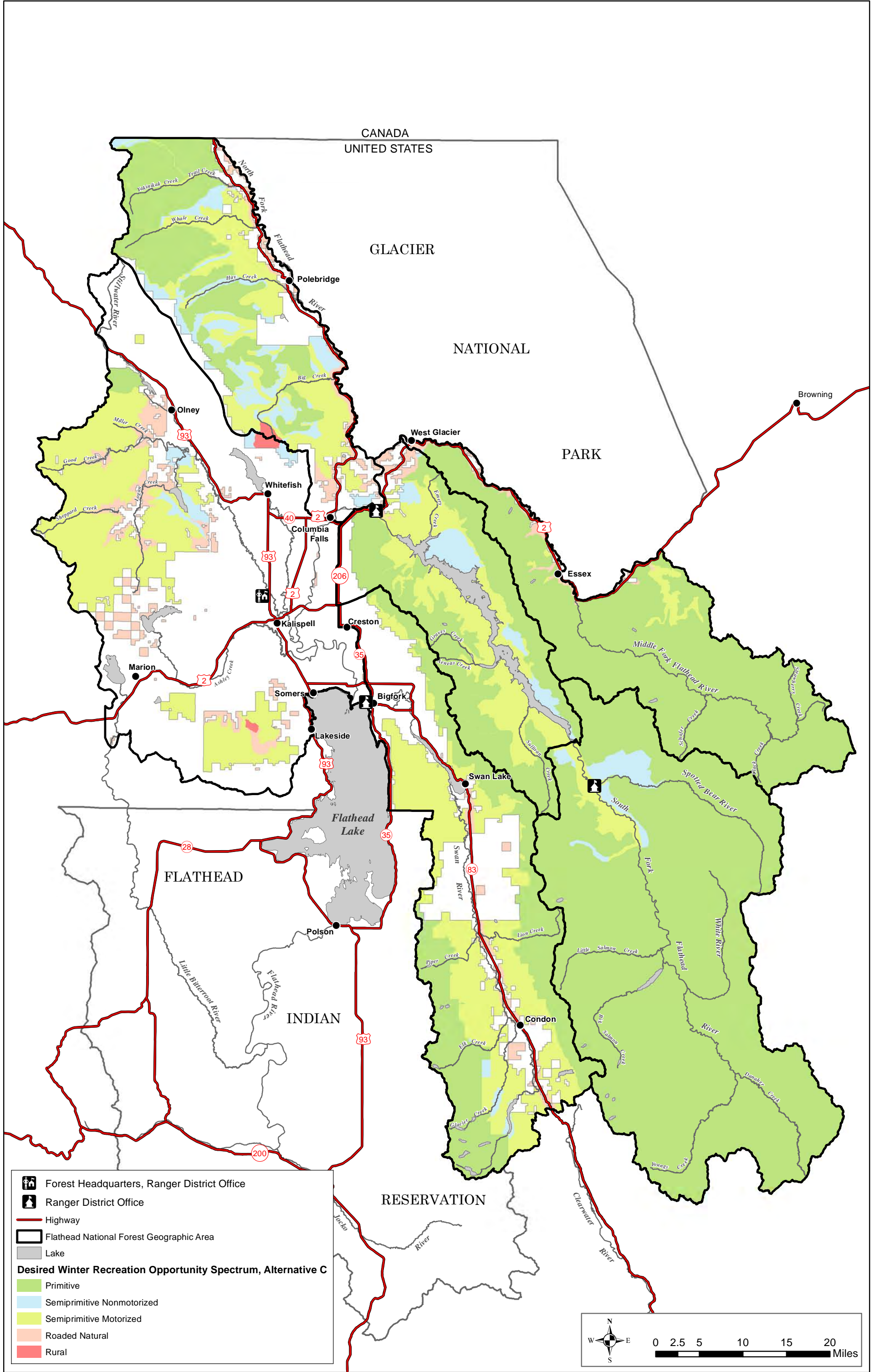


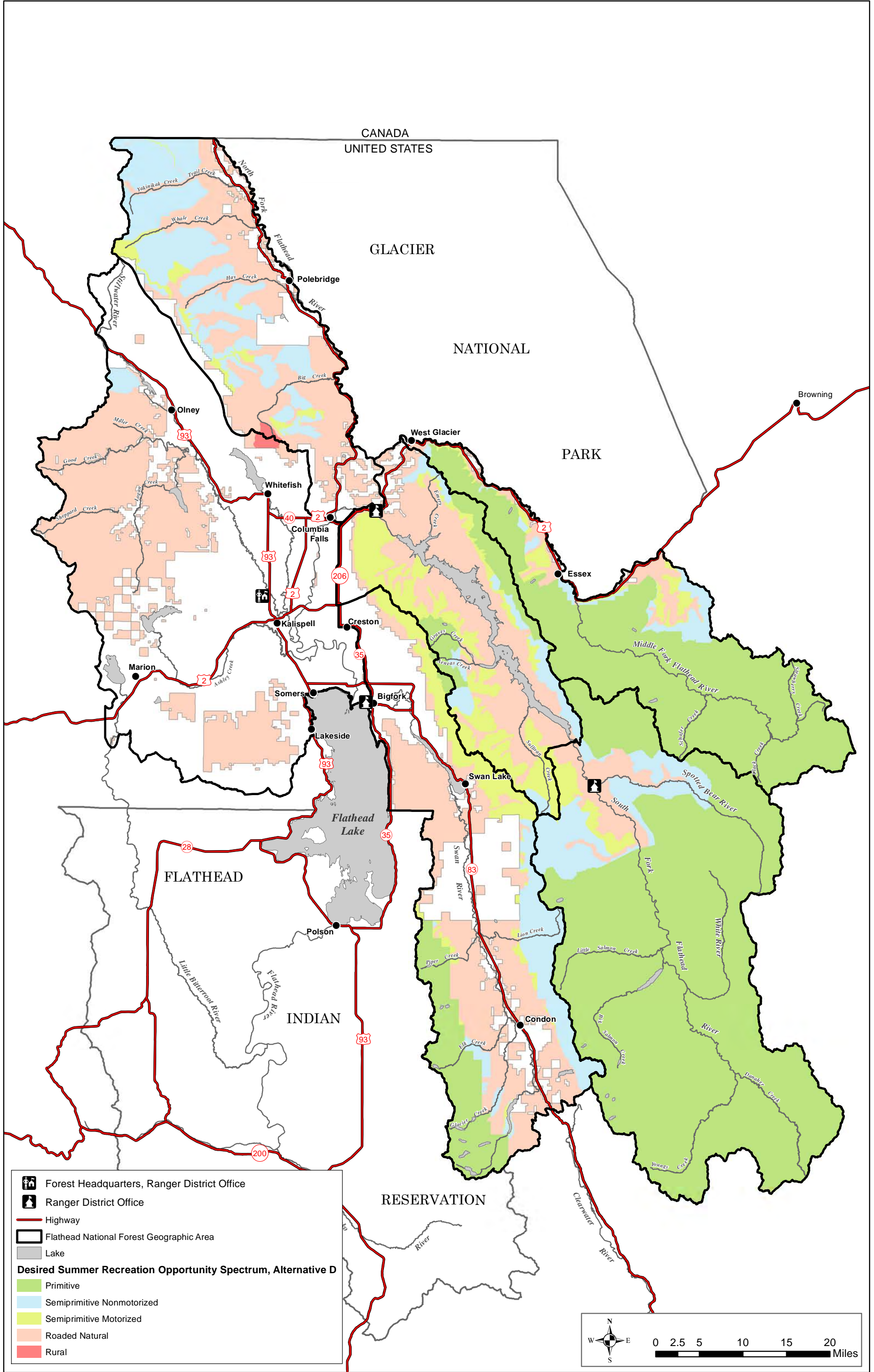




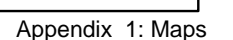




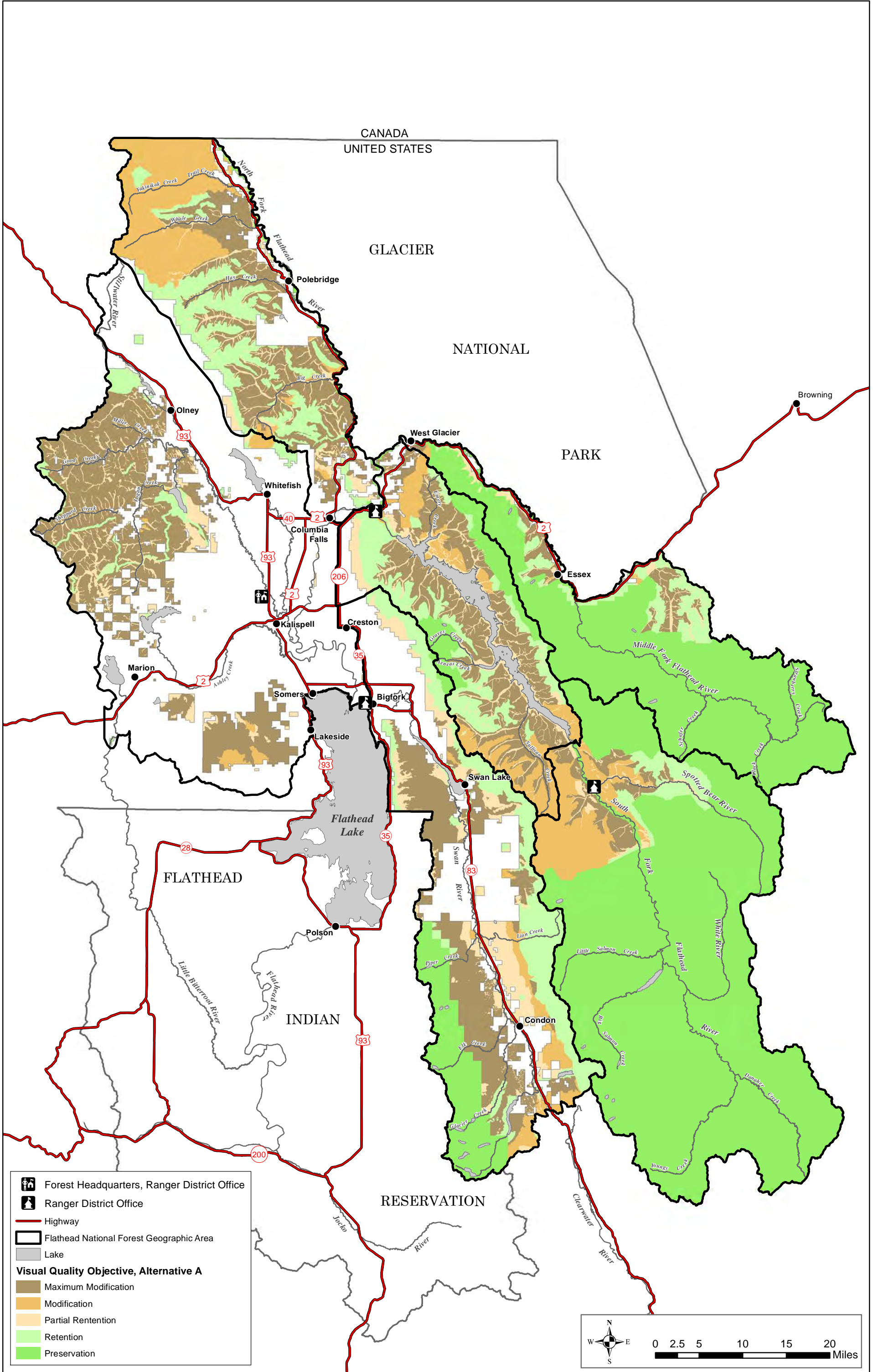




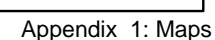




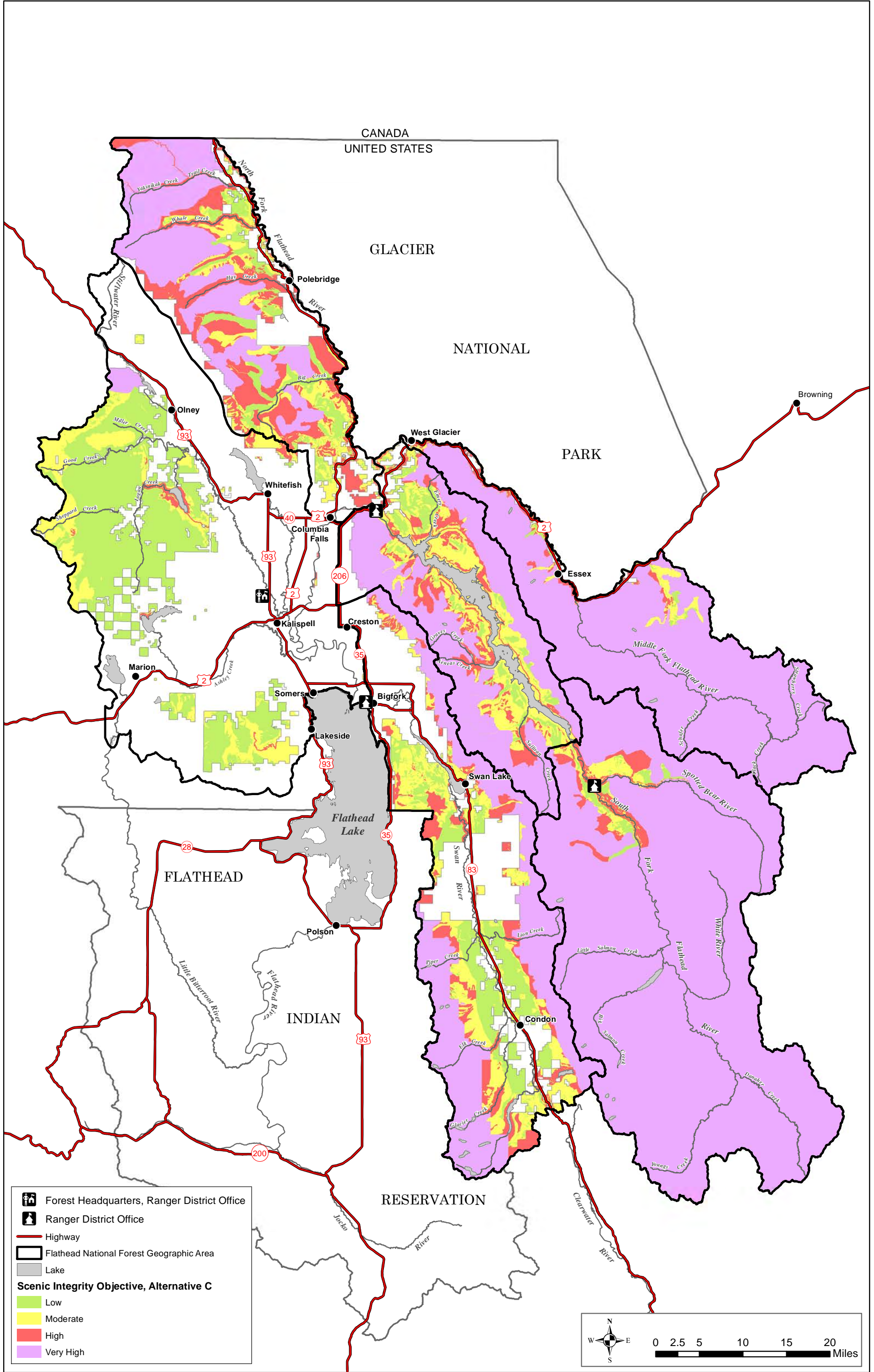




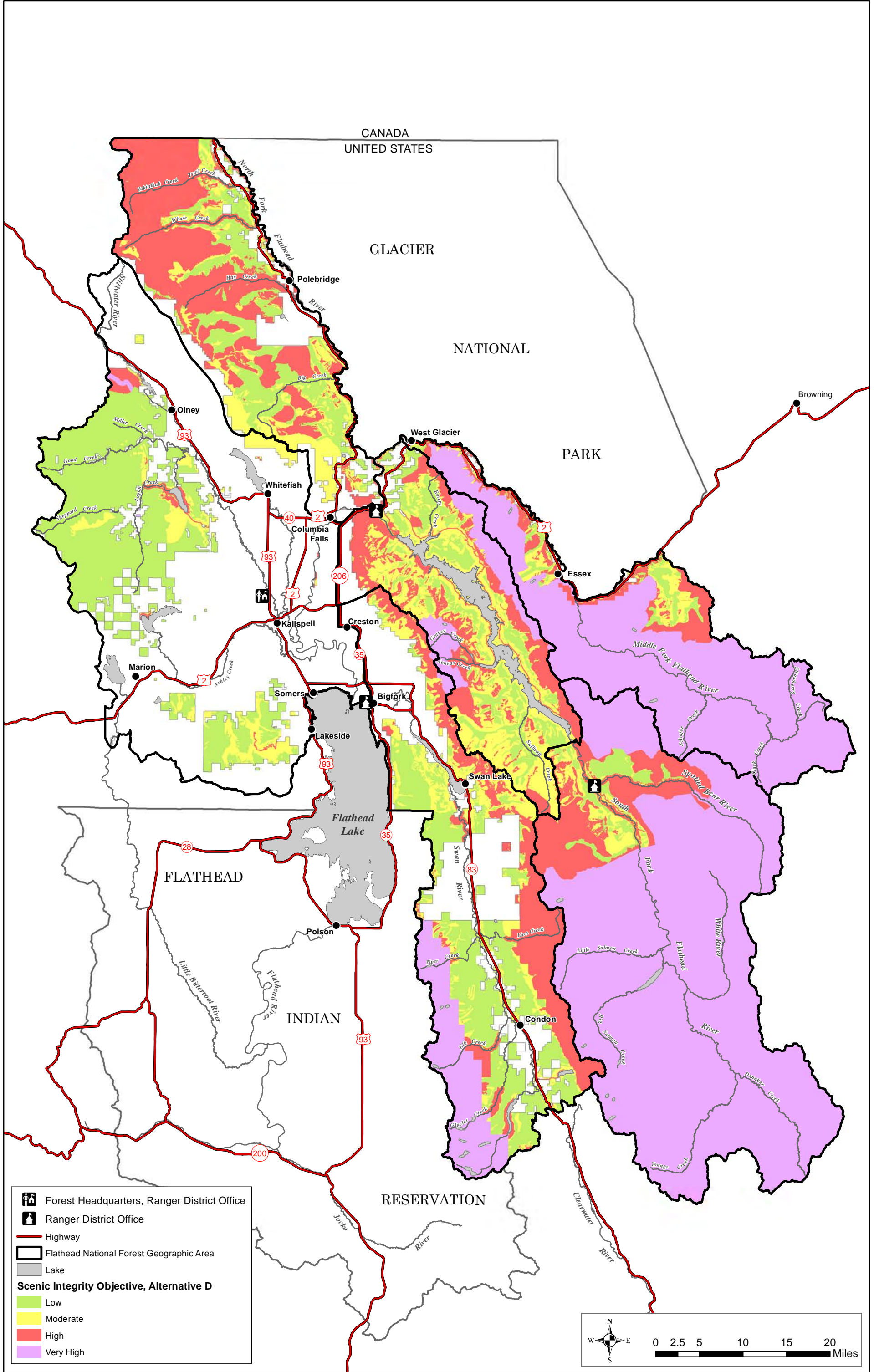




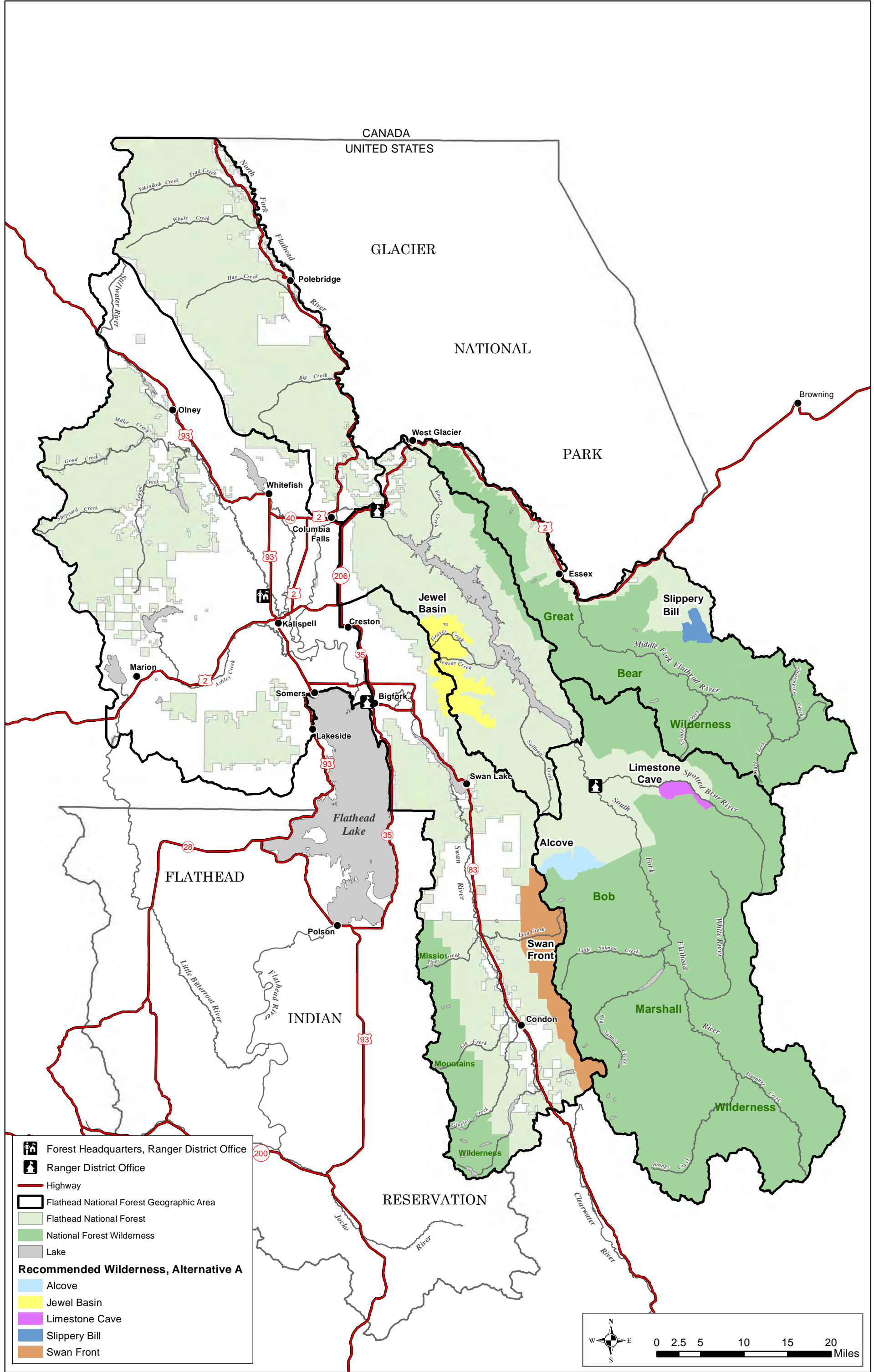




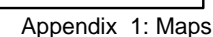


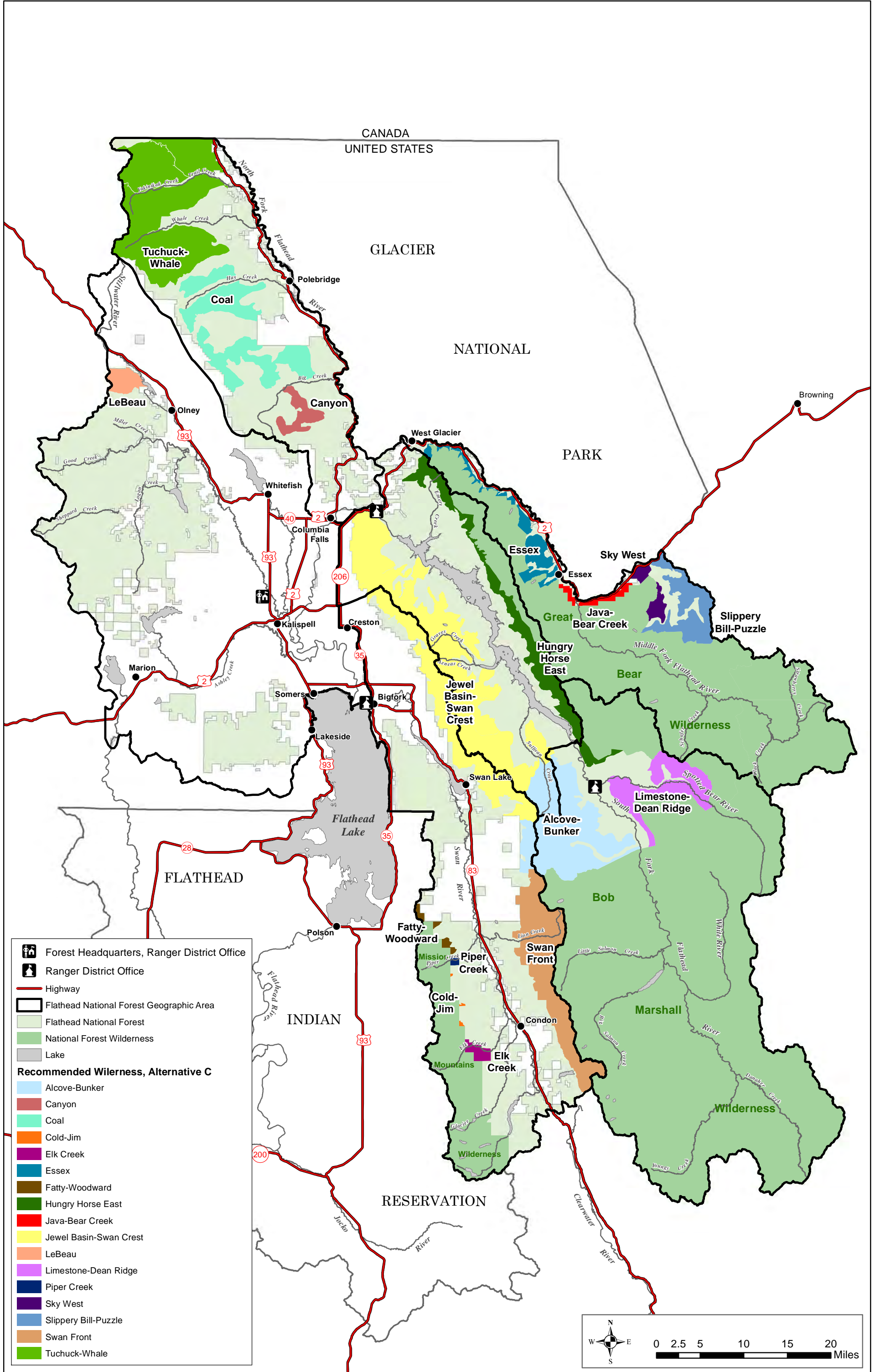




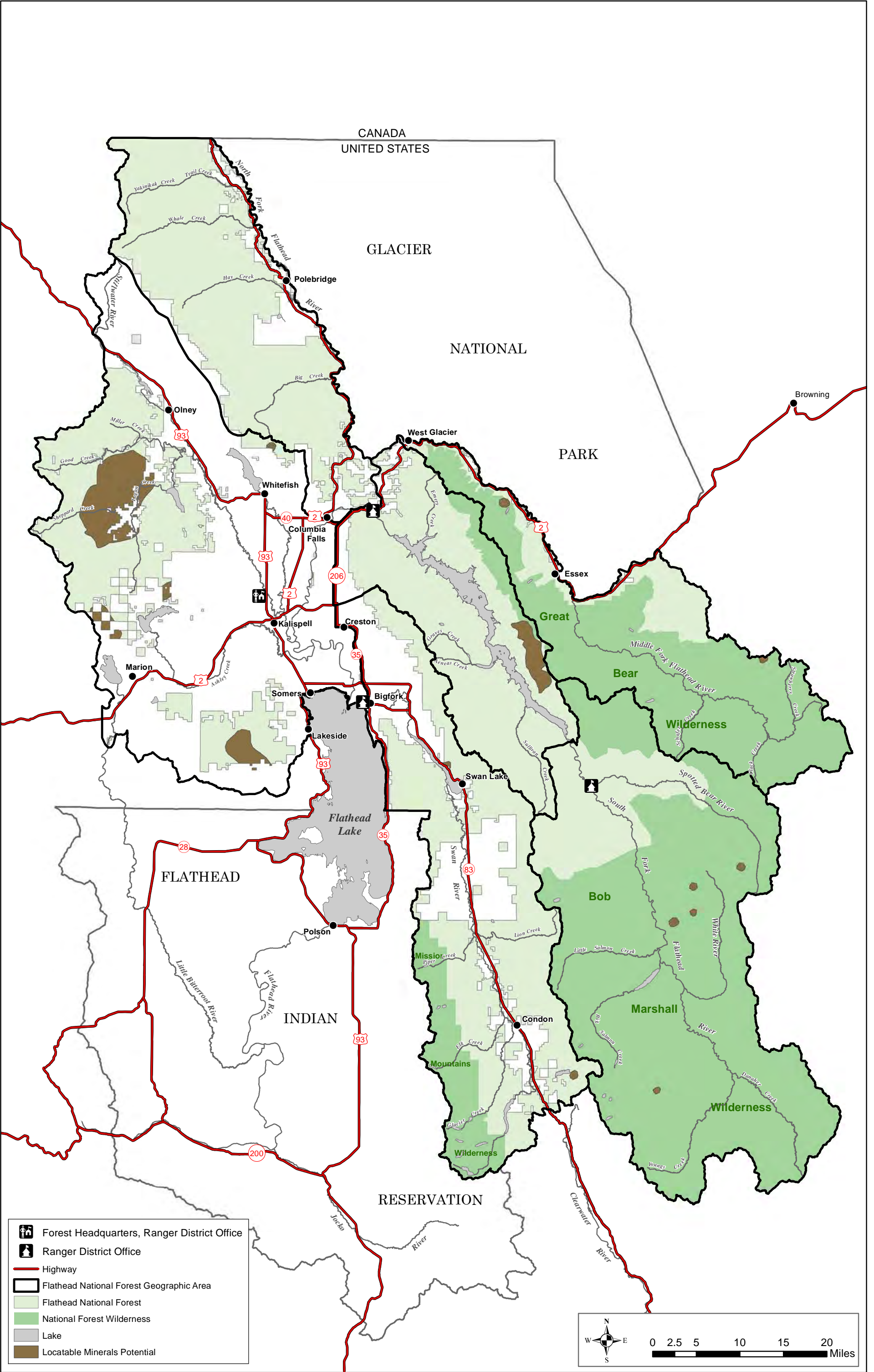




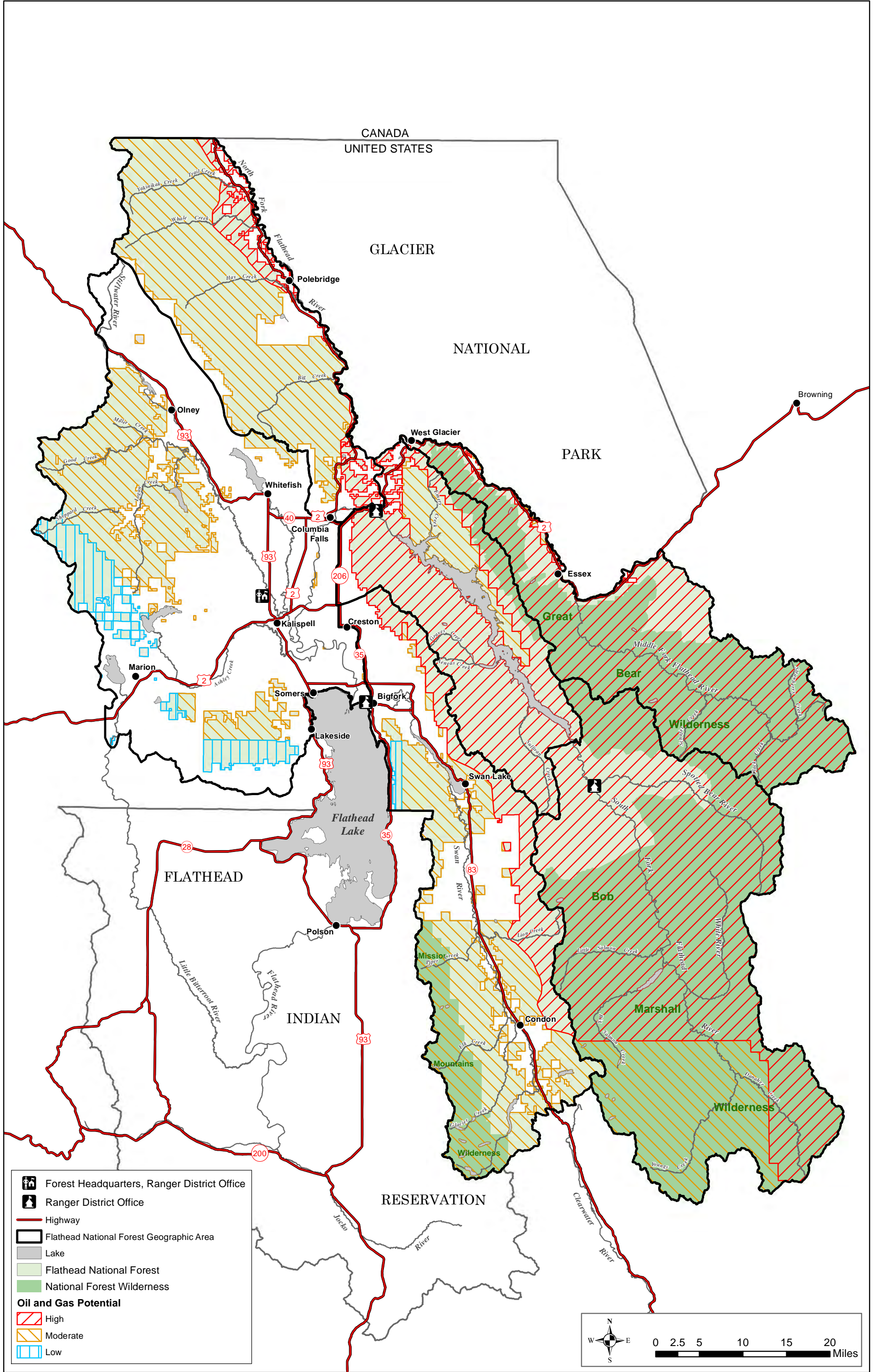




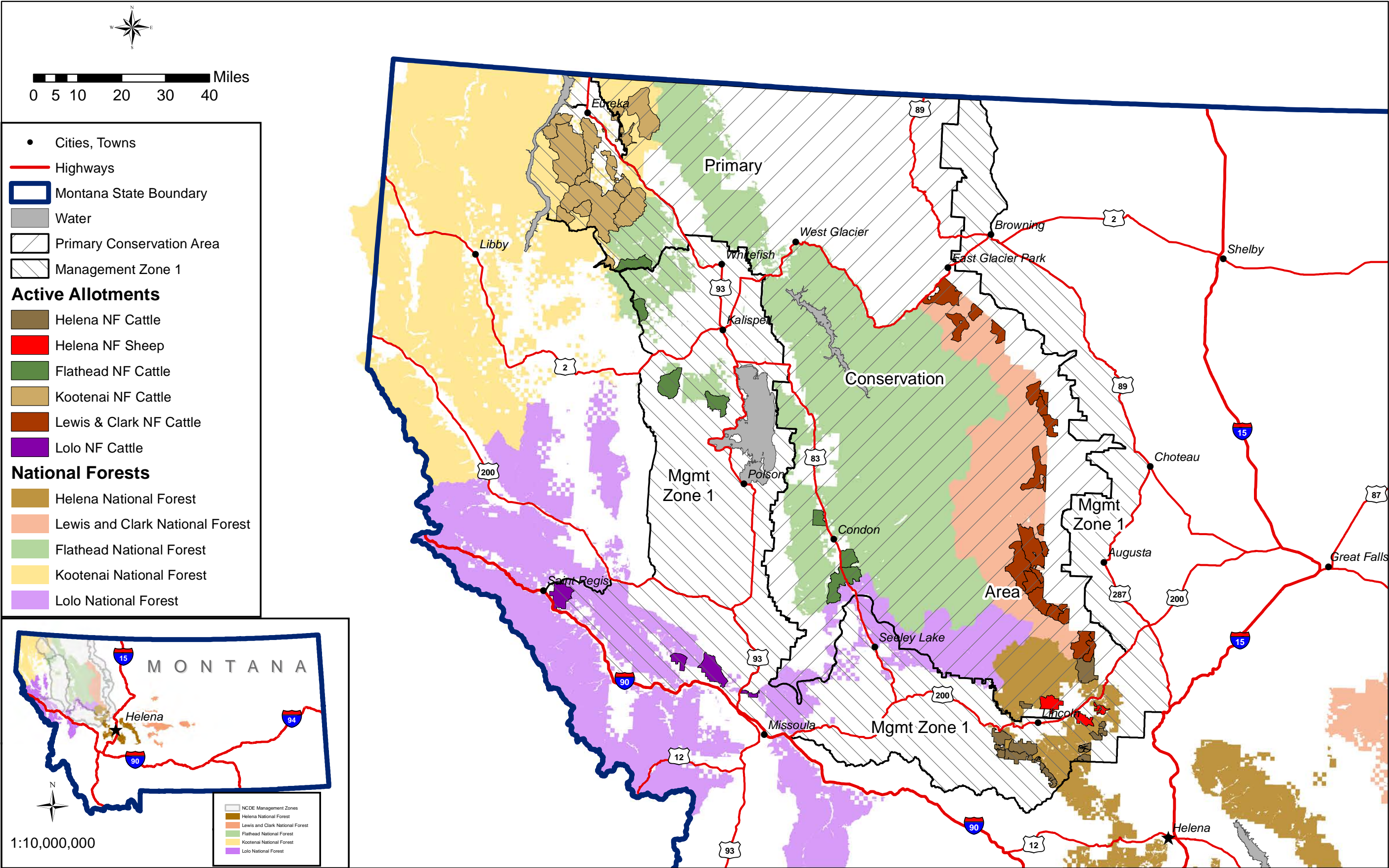


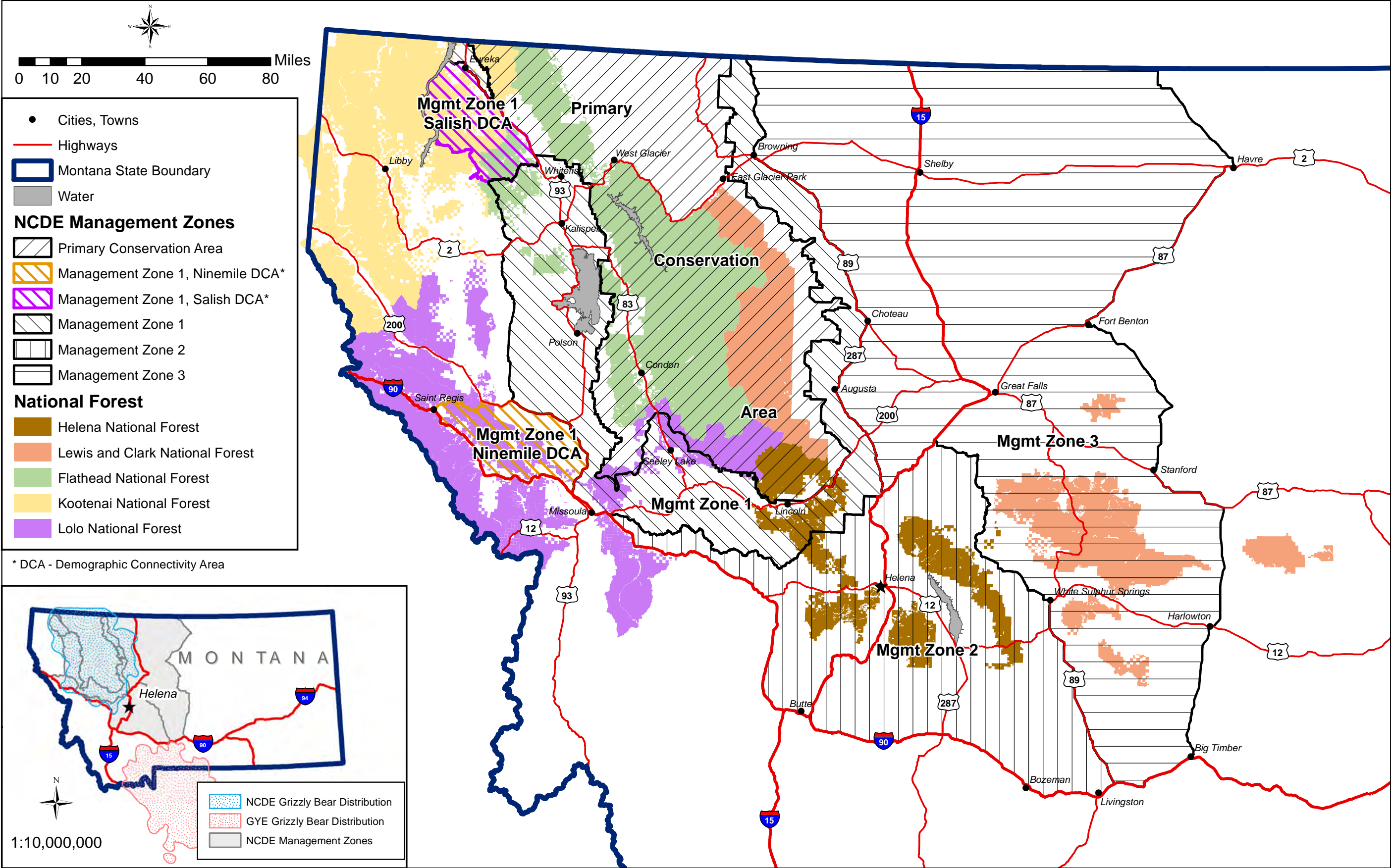




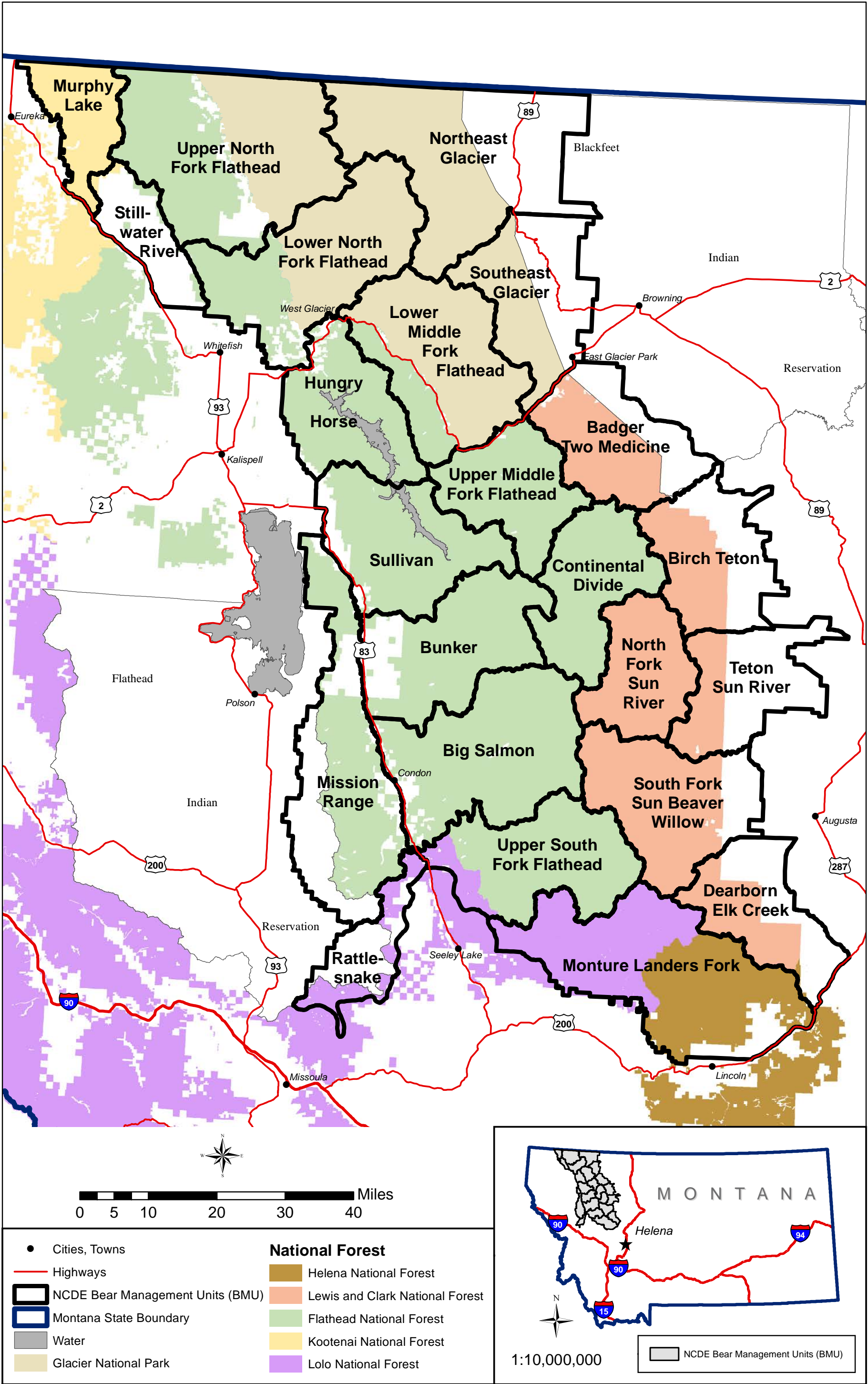














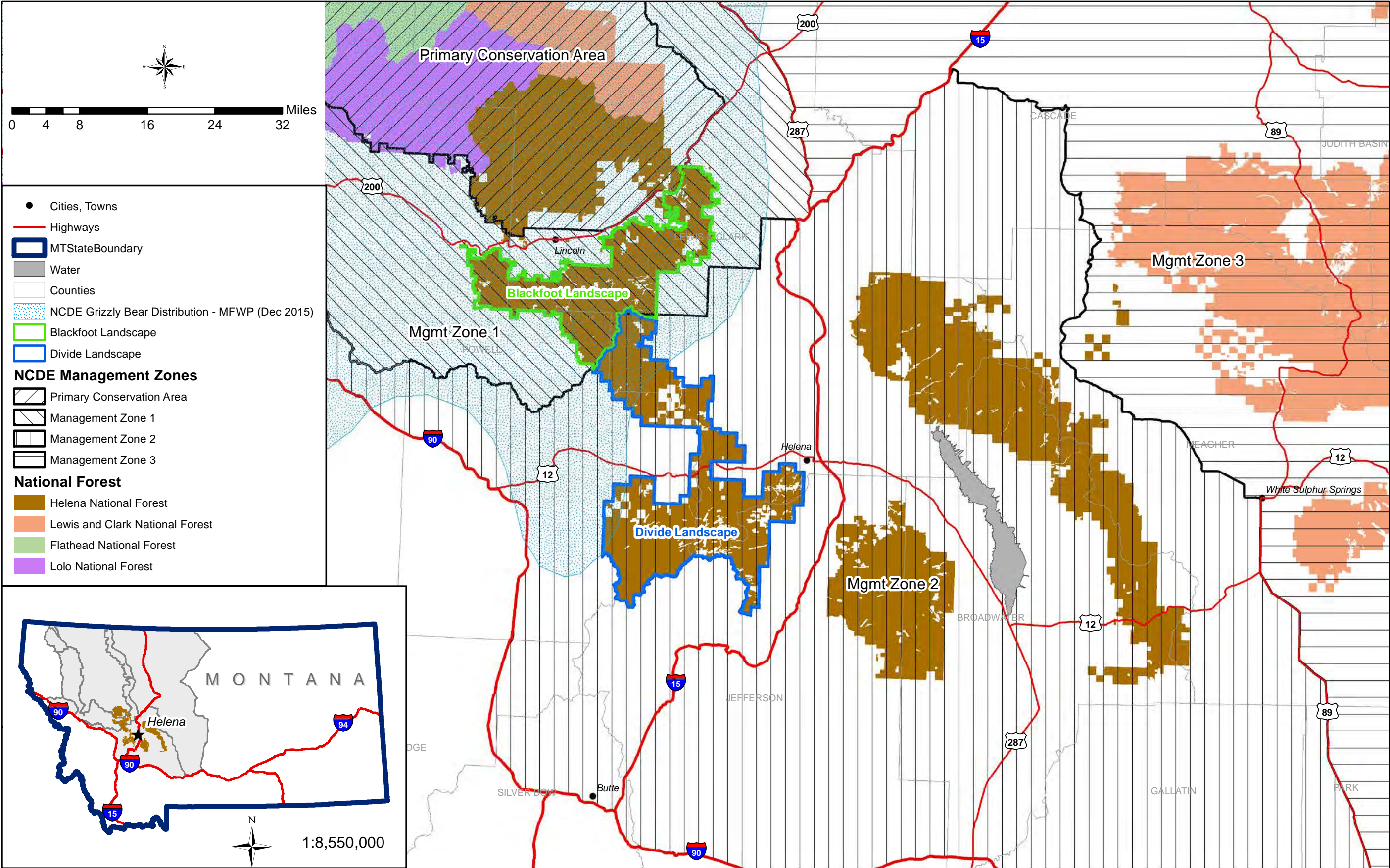




Figure 1-73. Designated wilderness and inventoried roadless areas in the Northern Continental Divide Ecosystem

