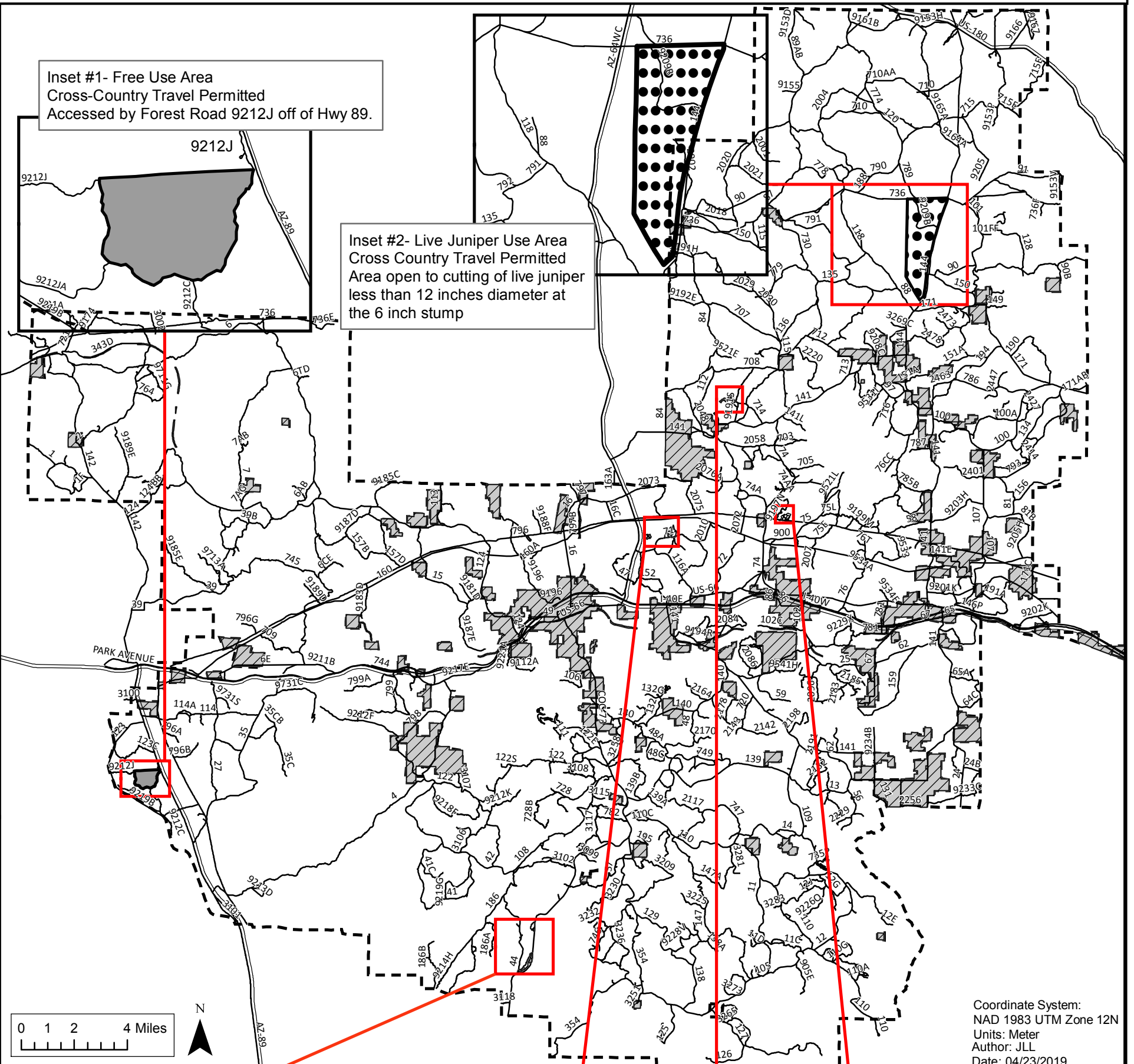


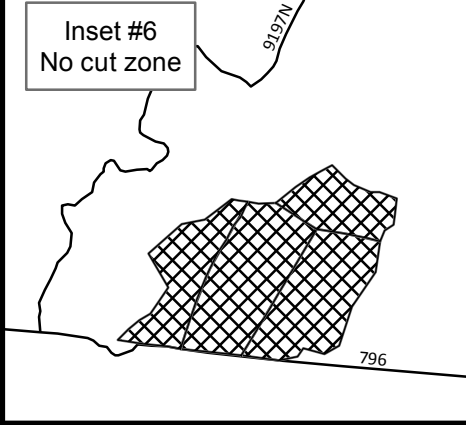
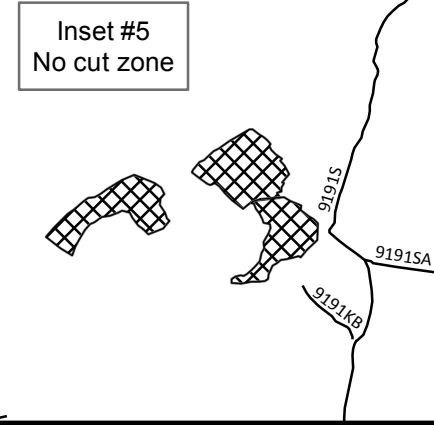
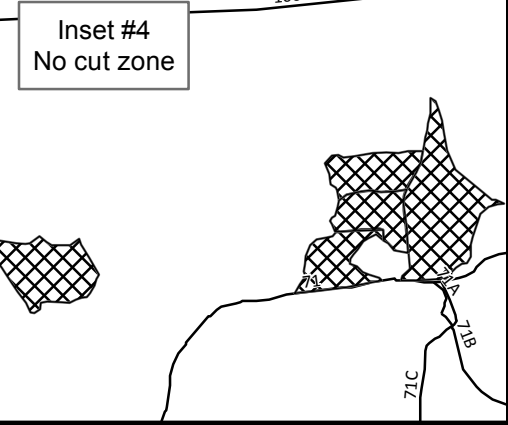
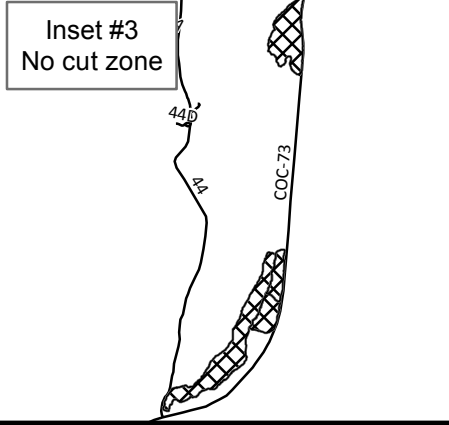
2019 Paid Personal Use Firewood Williams Ranger District



Coordinate System:
NAD 1983 UTM Zone 12N
Units: Meter
Author: JLL
Date: 04/23/2019

Inset #1- Free Use Area
Cross-Country Travel Permitted
Accessed by Forest Road 9212J off of Hwy 89.

Inset #2- Live Juniper Use Area
Cross Country Travel Permitted
Area open to cutting of live juniper
less than 12 inches diameter at
the 6 inch stump



	No Cut Zone
	Free Use Area- Cross-Country Travel Permitted
	Live Juniper Use Area- Cross-Country Travel Permitted
	Open Roads
	Highways
	Non-Forest Service Land
	National Forest Boundary

NEW RESOURCE PROTECTION IN EFFECT :
Limit on size of collectable downed wood is 18 inches diameter or less for all species to protect wildlife habitat.
DO NOT CUT
Juniper: Dead and standing greater than 18 inches in diameter, measured at the 6-inch stump.
Ponderosa Pine: Dead and standing greater than 12 inches diameter, measured 4.5 feet above the ground.
Pinyon Pine: Dead and standing greater than 12 inches in diameter, measured 4.5 feet above the ground.
Aspen: Dead standing greater than 12 inches in diameter, measured 4.5 feet above the ground.
-Only cut and remove between June 1 and September 30.
Oak: Dead and standing greater than 10 inches in diameter, measured 4.5 feet above the ground.
-Only cut and remove between June 1 and October 15.

-Do not cut trees that have cavities for wildlife or are within 500 feet of standing water.
-Stump Height must be 6 inches or less.
-Lop and scatter slash to within 18 inches of the ground.
-Do not scatter existing wood piles to collect firewood.

-A Paid Personal Use permit holder can not obtain a Commercial Fuelwood permit within the same season.
-This is only a partial list, please see your permit for additional items.

Thank you for your active stewardship of your public lands.
Stay updated by visiting our website at: <http://bit.ly/KNFfuelwood>

Scan the QR code with a QR reader on your smartphone to visit our website!

*This map should be used in conjunction with the current Motor Vehicle Use Map for the Williams and Tusayan Ranger Districts, Kaibab National Forest published 2018/2019.
This product is reproduced from geospatial information prepared by the Kaibab National Forest. Geospatial information and GIS product accuracy may vary. Using GIS products for purposes other than those for which they were created may yield inaccurate or misleading results. Kaibab National Forest reserves the right to correct, update, modify or replace GIS products without notification.