


United States Department of Agriculture

Forest Service

America's Great Outdoors

MAY 1, 2022

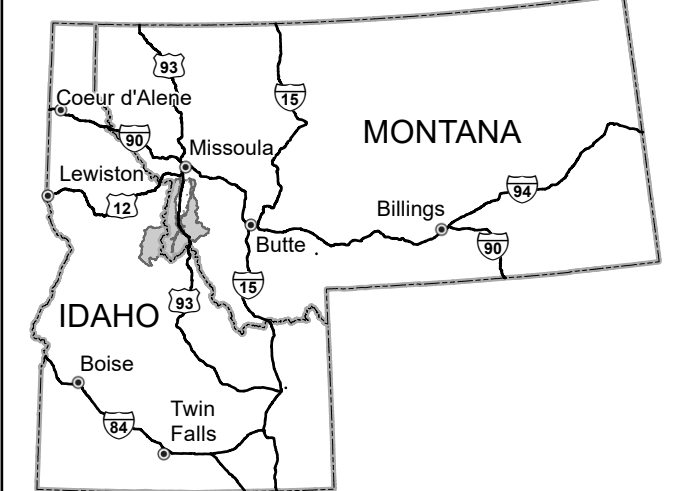


Motor Vehicle Use Map

Bitterroot National Forest

Stevensville/Darby Ranger Districts

VICINITY MAP



INFORMATION SOURCES

Forest Supervisor's Office  
1801 North First Street  
Hamilton, MT 59840  
(406) 363-7100

Darby/Sula Ranger District  
712 N. Main  
Darby, MT 59829  
(406) 821-3913

Stevensville Ranger District  
88 Main Street  
Stevensville, MT 59870  
(406) 777-5461

West Fork Ranger District  
6735 West Fork Road  
Darby, MT 59829  
(406) 821-3269

For Emergencies Call 911

• Current Bitterroot National Forest Visitor Maps (North and South) are available at all District and Supervisor's Offices, and specific retail outlets

• Bitterroot National Forest web pages:  
http://www.fs.usda.gov/main/bitterroot/home  
http://www.fs.usda.gov/recremain/bitterroot/recreation

• Montana and Idaho Official Highway Maps (for free distribution at most Forest Offices, Chambers of Commerce and State Visitor Centers).

**PURPOSE AND CONTENTS OF THIS MAP**

The designations shown on this motor vehicle use map (MVUM) were made by the responsible official pursuant to 36 CFR 212.51, are effective as of the date on the front cover of this MVUM, and will remain in effect until superseded by next year's MVUM.

It is the responsibility of the user to acquire the current MVUM. This MVUM shows the National Forest System roads and National Forest System trails in the Bitterroot National Forest that are designated for motor vehicle use pursuant to 36 CFR 212.51. This MVUM also identifies the vehicle classes allowed on each route as well as any seasonal restrictions that apply on those routes.

Designation of a road or trail for motor vehicle use by a particular class of vehicle under 36 CFR 212.51 should not be interpreted as encouraging or inviting use or implying that the road or trail is passable, actively maintained, or safe for travel. Motor vehicle designations include parking along designated routes and at facilities associated with designated routes when it is safe to do so and when not causing damage to National Forest System resources. Seasonal weather conditions, natural events or lack of maintenance may render designated roads and trails impassable for extended periods. Designated areas may contain dangerous or impassable terrain. Many designated roads and trails may be passable only by high-clearance vehicles or four-wheel-drive vehicles. Maintenance of designated roads and trails will depend on available resources, and many may receive little maintenance.

This motor vehicle use map identifies those roads, trails, and areas designated for the motor vehicle use under 36 CFR 212.51 for the purpose of enforcing the prohibition at 36 CFR 261.13. This is a limited purpose. The other public roads are shown for information and navigation purposes only and are not subject to designation under the Forest Service travel management regulation.

**These designations apply only to National Forest System roads and National Forest System trails on National Forest System lands.**

**PROHIBITIONS**

**It is prohibited to possess or operate a motor vehicle on National Forest System lands on the Bitterroot National Forest other than in accordance with these designations (36 CFR 261.13)**

Violators of 36 CFR 261.13 are subject to a fine of up to \$5,000, imprisonment for up to 6 months, or both (18 U.S.C. 3371(e)). This prohibition applies regardless of the presence or absence of signs.

This map does not display nonmotorized uses, over-snow vehicle uses, or other facilities and attractions on the Bitterroot National Forest. Obtain forest visitor information from the local national forest office.

Designated roads, trails and areas may also be subject to temporary, emergency closures. As a visitor, you must comply with signs notifying you of such restrictions. A national forest may issue an order to close a road, trail or area on a temporary basis to protect the life, health, or safety of forest visitors or the natural or cultural resources in these areas. Such a temporary and/or emergency closure is consistent with the Travel Management Rule (36 CFR 212.52 (b)), 36 CFR 261 subpart B).

The designation "road or trail open to all motor vehicles" does not supersede State traffic law.

**OPERATOR RESPONSIBILITIES**

Operating a motor vehicle on National Forest System roads, National Forest System trails, and in areas on National Forest System lands carries a greater responsibility than operating that vehicle in a city or other developed setting. Not only must you know and follow all applicable traffic laws, you need to show concern for the environment as well as other forest users. The misuse of motor vehicles can lead to the temporary or permanent closure of any designated road, trail, or area. As a motor vehicle operator, you are also subject to State traffic law, including State requirements for licensing, registration, and operation of the vehicle in question.

Much of the Bitterroot National Forest is remote. Medical assistance may not be readily available. Cellular telephones do not work in many areas of the Bitterroot National Forest. Take adequate food, water, first-aid supplies, and other equipment appropriate for the conditions and expected weather.

**ALWAYS REMEMBER TO RESPECT PRIVATE LAND! PROTECT YOUR PRIVILEGE. STAY ON DESIGNATED ROADS AND TRAILS AND IN DESIGNATED AREAS.**

Read and understand this map in its entirety. If you have questions, please contact the Bitterroot National Forest for clarification.

As a motor vehicle operator on a National Forest System road, trail, or area you must comply with this map, as well as all Federal, State, and local laws and regulations. Compliance with these rules is your responsibility.

• Current Bitterroot National Forest Visitor Maps (North and South) are available at all District and Supervisor's Offices, and specific retail outlets

• Bitterroot National Forest web pages:  
http://www.fs.usda.gov/main/bitterroot/home  
http://www.fs.usda.gov/recremain/bitterroot/recreation

• Montana and Idaho Official Highway Maps (for free distribution at most Forest Offices, Chambers of Commerce and State Visitor Centers).

Stevensville Short Route Table		
Route Designation	Route Number	Length in Feet
Roads Open to Highway Legal Vehicles Only, Yearlong	73884	496
Roads Open to Highway Legal Vehicles Only, Seasonal	13168	315
	73891	236

In accordance with Federal civil rights law and U.S. Department of Agriculture (USDA) civil rights regulations and policies, the USDA, its Agencies, offices, and employees, and institutions participating in or administering USDA programs are prohibited from discriminating based on race, color, national origin, religion, sex, gender identity (including gender expression), sexual orientation, disability, age, marital status, family/parental status, income derived from a public assistance program, political beliefs, or reprisal or retaliation for prior civil rights activity, in any program or activity conducted or funded by USDA (not all bases apply to all programs). Remedies and complaint filing deadlines vary by program or incident.

Persons with disabilities who require alternative means of communication for program information (e.g., Braille, large print, audiotape, American Sign Language, etc.) should contact the responsible Agency or USDA's TARGET Center at (202) 720-2600 (voice and TTY) or contact USDA through the Federal Relay Service at (800) 877-8339. Additionally, program information may be made available in languages other than English.

To file a program discrimination complaint, complete the USDA Program Discrimination Complaint Form, AD-3027, found online at [http://www.ascr.usda.gov/complaint\\_filing\\_cust.html](http://www.ascr.usda.gov/complaint_filing_cust.html) and at any USDA office or write a letter addressed to USDA and provide in the letter all of the information requested in the form. To request a copy of the complaint form, call (866) 632-6992. Submit your completed form or letter to USDA by: (1) mail: U.S. Department of Agriculture, Office of the Assistant Secretary for Civil Rights, 1400 Independence Avenue, SW, Washington, D.C. 20250-9410; (2) fax: (202) 690-7442; or (3) email: [program.intake@usda.gov](mailto:program.intake@usda.gov).

USDA is an equal opportunity provider, employer, and lender.

**Stevensville Ranger District**

Legend

Roads Open to Highway Legal Vehicles

Roads Open to All Vehicles

Trails Open to Wheeled Vehicles 50' or Less in Width

Trails Open to Motorcycles Only

Special Vehicle Designation (See Table)

Seasonal Designation (See Table)

US or State Highway

Other Public Roads

Other Public Trails

Short Route Identifier

Milepost Marker

FS Campground

Picnic Area

Motorized Trailhead

Information Site

Peaks

Forest or Unit Boundary

National Forest System Lands

Non-National Forest System Lands within the National Forest

Wilderness Areas

Township/Range Lines

Section Lines

Lakes and Rivers

State Boundary

0 0.25 0.5 1 1.5 2 Miles

N

**EXPLANATION OF LEGEND ITEMS**

Roads Open to Highway Legal Vehicles Only:

These roads are open only to motor vehicles licensed under State law for general operation on all public roads within the state.

Roads Open to All Vehicles:

These roads are open to all motor vehicles, including smaller off-highway vehicles that may not be licensed for highway use (but not to oversize or overweight vehicles under State traffic law).

Trails Open to Wheeled Vehicles 50' or Less in Width:

These trails are open only to wheeled, motor vehicles less than 50 inches in width at the widest point on the vehicle.

Trails Open to Motorcycles Only:

These trails are open only to motorcycles. Sidecars are not permitted.

Special Vehicle Designation:

This symbol indicates the road or trail is open to classes of vehicles other than those listed above. Refer to the Seasonal and Special Designation Table for further instructions.

Seasonal Designation:

This symbol, used in conjunction with one of the other road or trail symbols, indicates that the road or trail is open only during certain portions of the year. Refer to Seasonal and Special Designation Table for further instructions.

Other Public Roads:

US or State Highway

Other Public Roads

Other Public Trails

These symbols are used to show routes the Forest Service does not have jurisdiction over and has not designated for motorized use. These symbols are part of the reference layers showing connections to towns and cities outside the forest boundary.

Short Route Identifier:

(70333)

This symbol is used to label routes in high density areas or routes that are too short to show a symbol type on the map. The symbol contains the number of the road or trail.

Milepost Marker:

This symbol is used to display the beginning and ending mileposts of a road that has a change in the designation but not the symbology.

Motorized Trail Access:

This symbol indicates a trailhead for access to a motorized route. Not all motorized routes have trailheads and those that do may range from primitive to developed.

**DISPERSED CAMPING AND PARKING**

Motor vehicle use off of designated roads and trails for the purpose of dispersed camping is permitted on National Forest Lands for up to 300 feet from the centerline of the road or trail. Dispersed camping using non-motorized access is allowed throughout the Bitterroot National Forest, as long as resource damage does not occur.

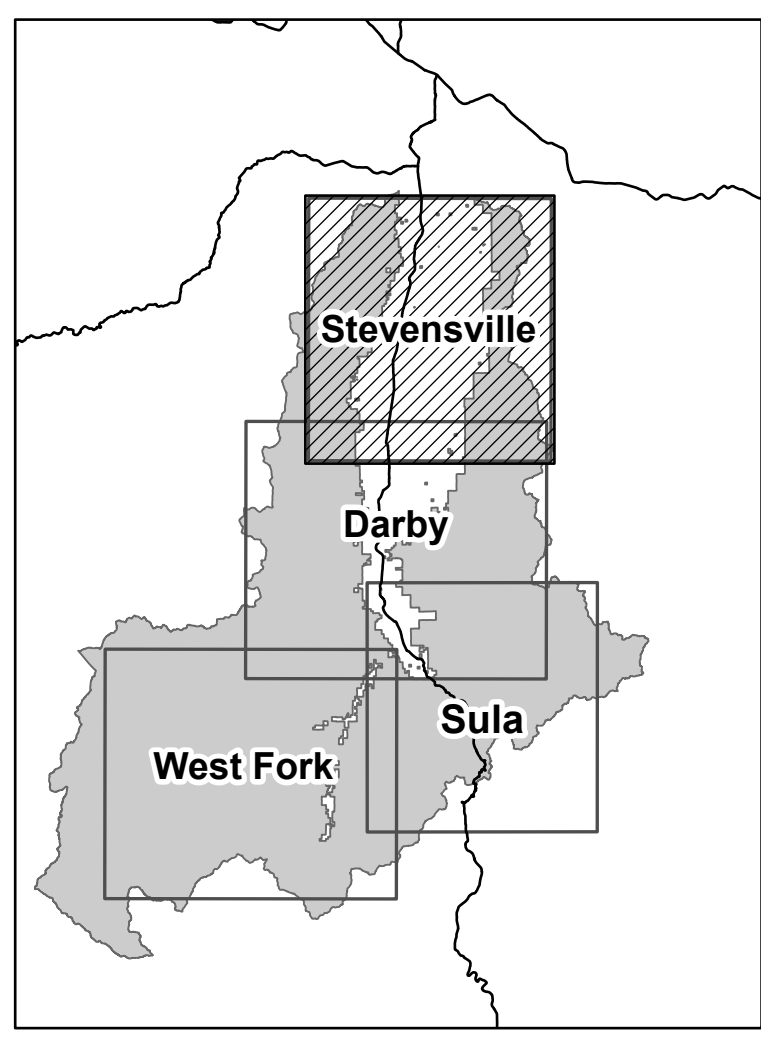
Campsite selection must be completed by non-motorized means, and then accessed by the most direct route (no more than 300 feet) without causing resource damage (CFR 261.15). Cutting, damaging or harming (such as driving over) trees or vegetation is not allowed to access dispersed camping sites (CFR 261.15). Moving, going around, over, or past barriers on roads (e.g., gates, rocks, berms, signs, etc.) is not allowed (CFR 261.12).

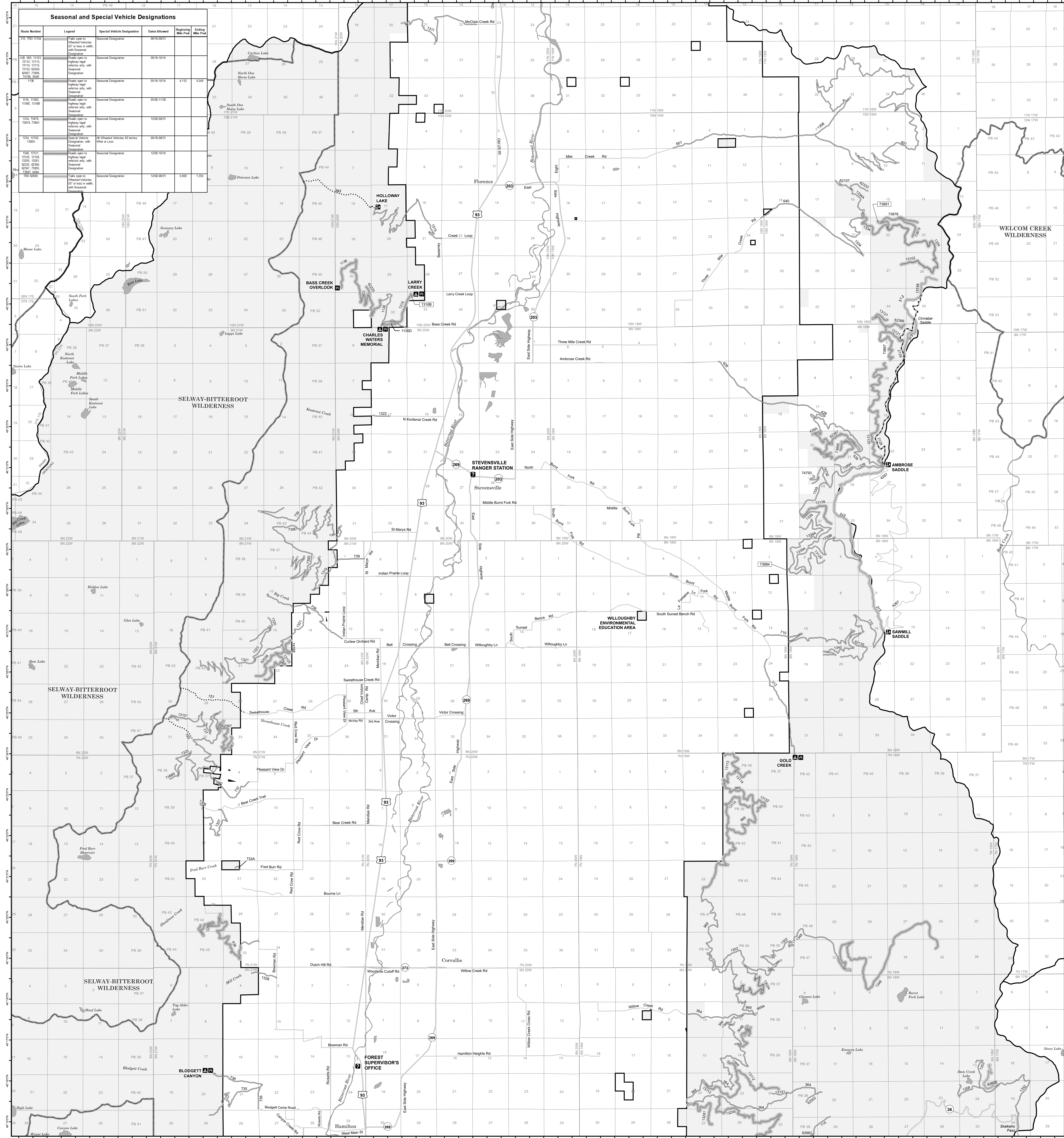
Motor vehicle use off a forest road or trail for purposes of dispersed camping shall be at least 30 feet from a stream, wetland or other body of water. Camping adjacent to water sources is permitted; however, access must be by non-motorized means.

Motor vehicles may be parked up to 20 feet from the edge of the road surface when it is safe to do so without causing damage to NFS resources or facilities, unless prohibited by state law, a traffic sign, or an order (36 CFR 261.54).

It is prohibited to operate any vehicle off National Forest System, State, or County roads in a manner which damages or unreasonably disturbs the land, wildlife, or vegetative resources (CFR 261.15 (h)). **There is no off-road motorized travel allowed for game retrieval or wood cutting on the Bitterroot National Forest.**

**Map Index**





Route Number	Legend	Special Vehicle Designation	Date Allowed	Beginning Mile Post	Ending Mile Post
111 1802 13168	Trails open to wheeled vehicles 50' or less in width, with Special Vehicle Designation	Seasonal Designation	06/16/10/14		
436 565 13103 13112 13113 13114 13115 13116 13117 62667 73906 73910 73911	Trails open to wheeled vehicles 50' or less in width, with Special Vehicle Designation	Seasonal Designation	06/16/10/14		
1118	Roads open to highway legal vehicles only, with Seasonal Designation	Seasonal Designation	05/16/10/14	4.102	9.343
1116 11660 11266 11267	Roads open to highway legal vehicles only, with Seasonal Designation	Seasonal Designation	05/02/11/06		
104 74878 74879 73891	Roads open to highway legal vehicles only, with Seasonal Designation	Seasonal Designation	12/02/08/31		
104 13102 13103	Roads open to highway legal vehicles only, with Seasonal Designation	Seasonal Designation	06/16/08/31		
104 13121 13122 13123 13124 13125 62667 62668 73891 73892	Special Vehicle Designation: All Wheeled Vehicles 50 inches Wide or Less	Seasonal Designation	12/02/10/14		
1118 13085	Roads open to wheeled vehicles 50' or less in width, with Seasonal Designation	Seasonal Designation	12/02/08/31	0.000	1.381

FS-873-0103