Travel Management | Alternative 3

Apache National Forest

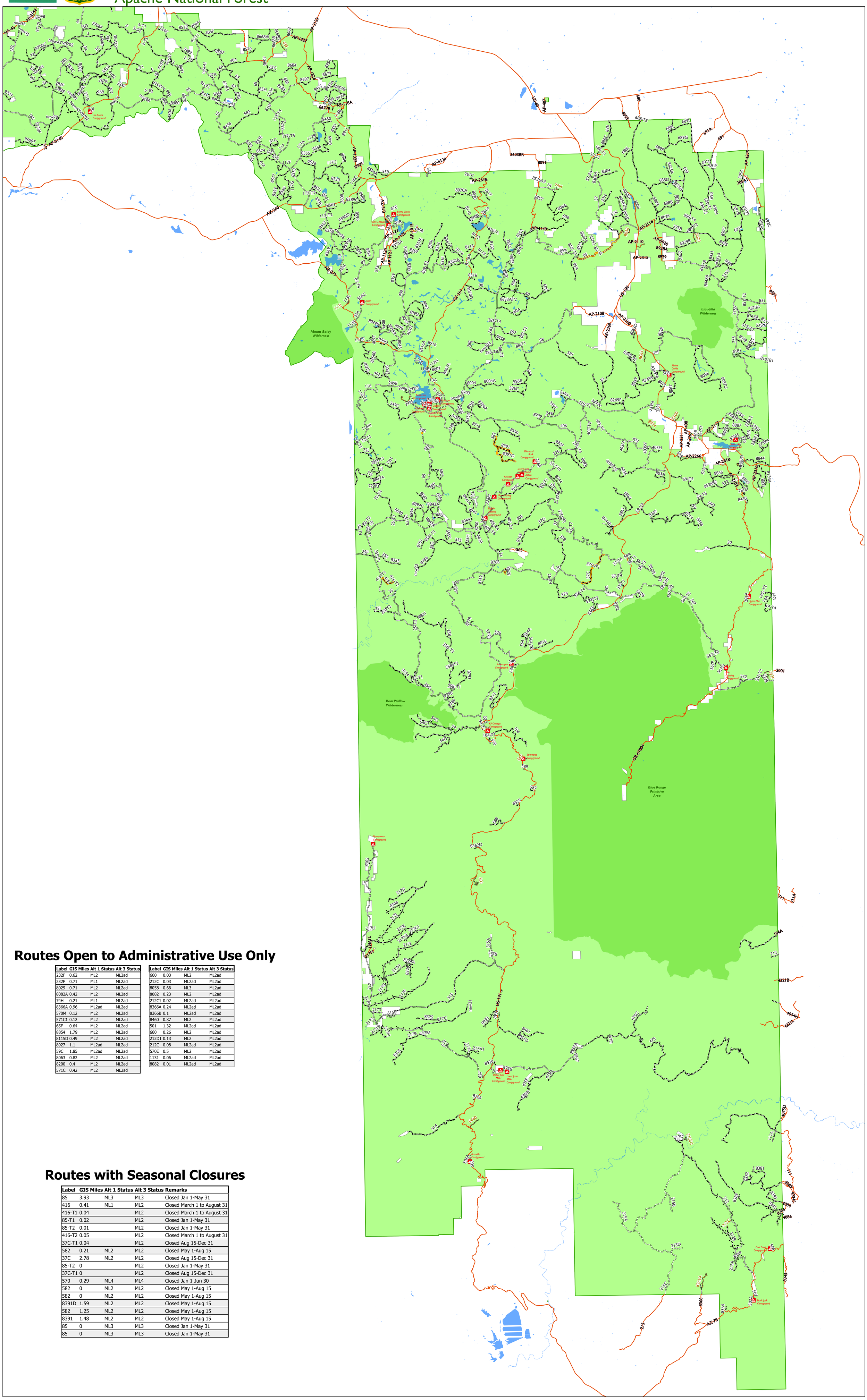

Routes Open to Administrative Use Only

Label	GIS Miles	Alt 1 Status	Alt 3 Status
232F	0.62	ML2	ML2ad
232F	0.71	ML1	ML2ad
8029	0.71	ML2	ML2ad
8082A	0.42	ML2	ML2ad
74H	0.21	ML1	ML2ad
8366A	0.96	ML2ad	ML2ad
570M	0.12	ML2	ML2ad
571C1	0.12	ML2	ML2ad
65F	0.64	ML2	ML2ad
8854	1.79	ML2	ML2ad
8115D	0.49	ML2	ML2ad
8927	1.1	ML2ad	ML2ad
59C	1.85	ML2ad	ML2ad
8063	0.82	ML2	ML2ad
8200	0.4	ML2	ML2ad
571C	0.42	ML2	ML2ad

Label	GIS Miles	Alt 1 Status	Alt 3 Status
660	0.03	ML2	ML2ad
212C	0.03	ML2ad	ML2ad
8058	0.66	ML3	ML2ad
8082	0.23	ML2	ML2ad
212C1	0.02	ML2ad	ML2ad
8366A	0.24	ML2ad	ML2ad
8366B	0.1	ML2ad	ML2ad
8460	0.87	ML2	ML2ad
501	1.32	ML2ad	ML2ad
660	0.26	ML2	ML2ad
212D1	0.13	ML2	ML2ad
212C	0.08	ML2ad	ML2ad
570E	0.5	ML2	ML2ad
113J	0.06	ML2ad	ML2ad
8082	0.01	ML2ad	ML2ad

Routes with Seasonal Closures

Label	GIS Miles	Alt 1 Status	Alt 3 Status	Remarks
85	3.93	ML3	ML3	Closed Jan 1-May 31
416	0.41	ML1	ML2	Closed March 1 to August 31
416-T1	0.04		ML2	Closed March 1 to August 31
85-T1	0.02		ML2	Closed Jan 1-May 31
85-T2	0.01		ML2	Closed Jan 1-May 31
416-T2	0.05		ML2	Closed March 1 to August 31
37C-T1	0.04		ML2	Closed Aug 15-Dec 31
582	0.21	ML2	ML2	Closed May 1-Aug 15
37C	2.78	ML2	ML2	Closed Aug 15-Dec 31
85-T2	0		ML2	Closed Jan 1-May 31
37C-T1	0		ML2	Closed Aug 15-Dec 31
570	0.29	ML4	ML4	Closed Jan 1-Jun 30
582	0	ML2	ML2	Closed May 1-Aug 15
582	0	ML2	ML2	Closed May 1-Aug 15
8391D	1.59	ML2	ML2	Closed May 1-Aug 15
582	1.25	ML2	ML2	Closed May 1-Aug 15
8391	1.48	ML2	ML2	Closed May 1-Aug 15
85	0	ML3	ML3	Closed Jan 1-May 31
85	0	ML3	ML3	Closed Jan 1-May 31

0 1.25 2.5 5 7.5 10 Miles

VISIT The Apache-Sitgreaves Website

Disclaimer

The USDA Forest Service uses the most current and complete data available. GIS data and product accuracy may vary. Using GIS products for purposes other than those for which they were intended may yield inaccurate or misleading results. The USDA Forest Service reserves the right to correct, update, modify, or replace GIS products without notification. This map is not a legal land line or ownership document. Public lands are subject to change and leasing, and may have access restrictions; check with local offices. Obtain permission before entering private land.

N W E S

- Road Outside Apache-Sitgreaves Jurisdiction

Alternative 3 - Motorized Routes

Route Status

- Trail Open to Vehicles 50 inches or Less
- Trail Special Designation
- Open to All Vehicles - Year Round
- Open to All Vehicles - Seasonal Restriction
- Open to Highway Legal Vehicles - Year Round
- Open to Highway Legal Vehicles - Seasonal Restriction
- Trail Open To All Vehicles
- Road Open to Administrative Use Only
- Alternative 3 Motorized Dispersed Camping Allowed
- Campground

- Lake
- Administrative Forest Boundary

Land Status
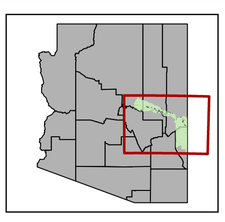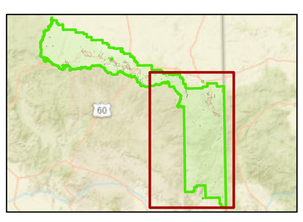
- Other Ownership
- Forest Service Ownership
- Wilderness and Primitive Areas