Travel Management | Alternative 3

Sitgreaves National Forest

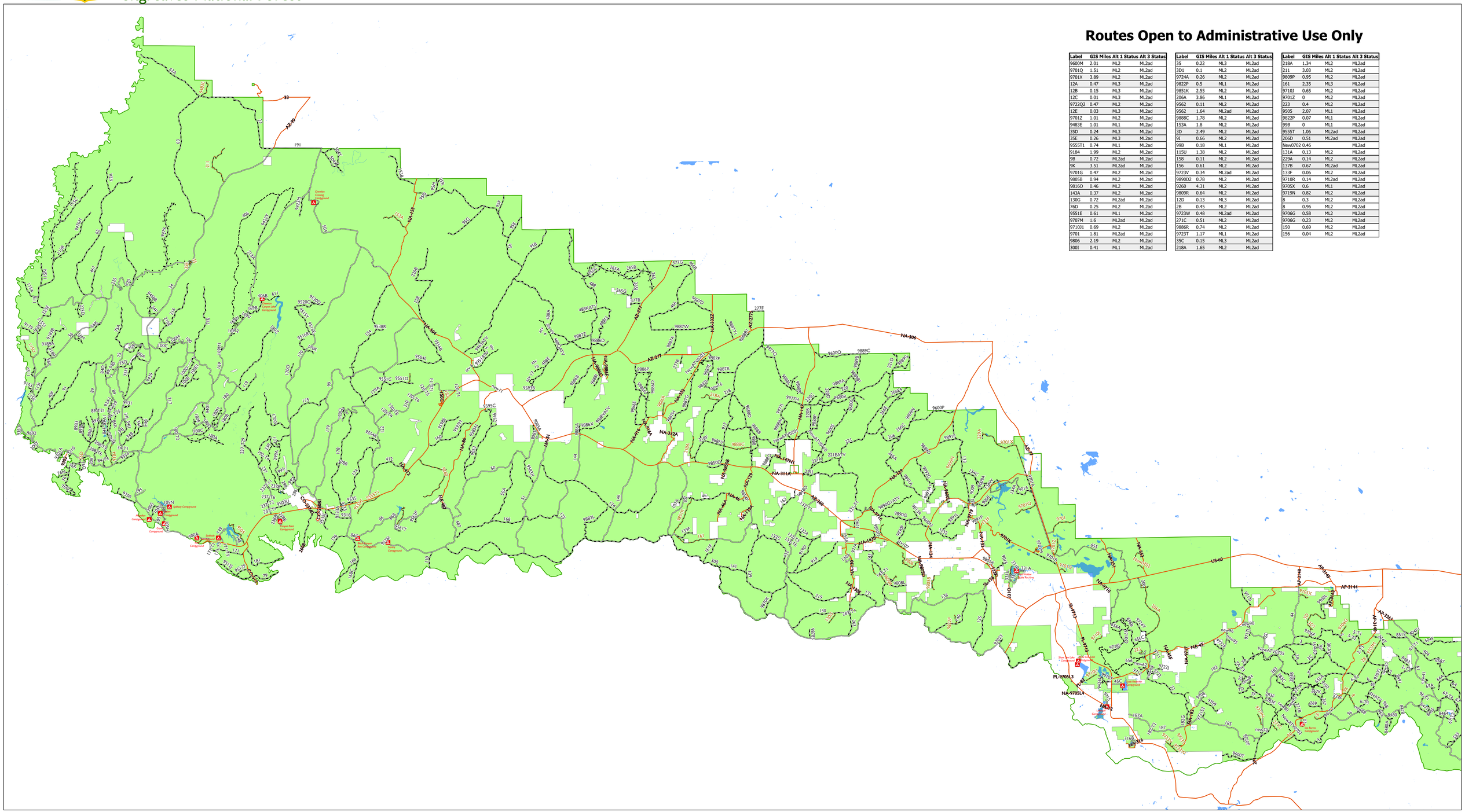

Routes Open to Administrative Use Only

Label	GIS Miles	Alt 1 Status	Alt 3 Status
9600M	2.01	ML2	ML2ad
9701Q	1.51	ML2	ML2ad
9701X	3.89	ML2	ML2ad
12A	0.47	ML3	ML2ad
12B	0.15	ML3	ML2ad
12C	0.01	ML3	ML2ad
9722Q2	0.47	ML2	ML2ad
12E	0.03	ML3	ML2ad
9701Z	1.01	ML2	ML2ad
9483E	1.01	ML1	ML2ad
35D	0.24	ML3	ML2ad
35E	0.26	ML3	ML2ad
9555T1	0.74	ML1	ML2ad
9184	1.99	ML2	ML2ad
9B	0.72	ML2ad	ML2ad
9K	3.51	ML2ad	ML2ad
9701G	0.47	ML2	ML2ad
9805B	0.94	ML2	ML2ad
9816O	0.46	ML2	ML2ad
143A	0.37	ML2	ML2ad
130G	0.72	ML2ad	ML2ad
76D	0.25	ML2	ML2ad
9551E	0.61	ML1	ML2ad
9707M	1.6	ML2ad	ML2ad
9710J1	0.69	ML2	ML2ad
9701	1.81	ML2ad	ML2ad
9806	2.19	ML2	ML2ad
300I	0.41	ML1	ML2ad

Label	GIS Miles	Alt 1 Status	Alt 3 Status
35	0.22	ML3	ML2ad
3D1	0.1	ML2	ML2ad
9724A	0.26	ML2	ML2ad
9822P	0.5	ML1	ML2ad
9851K	2.55	ML2	ML2ad
206A	3.86	ML1	ML2ad
9562	0.11	ML2	ML2ad
9562	1.64	ML2ad	ML2ad
9888C	1.78	ML2	ML2ad
153A	1.8	ML2	ML2ad
3D	2.49	ML2	ML2ad
9I	0.66	ML2	ML2ad
99B	0.18	ML1	ML2ad
115U	1.38	ML2	ML2ad
158	0.11	ML2	ML2ad
156	0.61	ML2	ML2ad
9723V	0.34	ML2ad	ML2ad
9890D2	0.78	ML2	ML2ad
9260	4.31	ML2	ML2ad
9809R	0.64	ML2	ML2ad
12D	0.13	ML3	ML2ad
2B	0.45	ML2	ML2ad
9723W	0.48	ML2ad	ML2ad
271C	0.51	ML2	ML2ad
9886R	0.74	ML2	ML2ad
9723T	1.17	ML1	ML2ad
35C	0.15	ML3	ML2ad
218A	1.65	ML2	ML2ad

Label	GIS Miles	Alt 1 Status	Alt 3 Status
218A	1.34	ML2	ML2ad
211	3.03	ML2	ML2ad
9809P	0.95	ML2	ML2ad
161	2.35	ML3	ML2ad
9710J	0.65	ML2	ML2ad
9701Z	0	ML2	ML2ad
223	0.4	ML2	ML2ad
9505	2.07	ML1	ML2ad
9822P	0.07	ML1	ML2ad
99B	0	ML1	ML2ad
9555T	1.06	ML2ad	ML2ad
206O	0.51	ML2ad	ML2ad
New0702	0.46		ML2ad
131A	0.13	ML2	ML2ad
229A	0.14	ML2	ML2ad
137B	0.67	ML2ad	ML2ad
133F	0.06	ML2	ML2ad
9710R	0.14	ML2ad	ML2ad
9705X	0.6	ML1	ML2ad
9719N	0.82	ML2	ML2ad
8	0.3	ML2	ML2ad
8	0.96	ML2	ML2ad
9706G	0.58	ML2	ML2ad
9706G	0.23	ML2	ML2ad
150	0.69	ML2	ML2ad
156	0.04	ML2	ML2ad

VISIT The Apache-Sitgreaves Website

Disclaimer

The USDA Forest Service uses the most current and complete data available. GIS data and product accuracy may vary. Using GIS products for purposes other than those for which they were intended may yield inaccurate or misleading results. The USDA Forest Service reserves the right to correct, update, modify, or replace GIS products without notification. This map is not a legal land line or ownership document. Public lands are subject to charge and leasing, and may have access restrictions; check with local offices. Obtain permission before entering private land.

N W E S

0 1.25 2.5 5 7.5 10 Miles

Road Outside Apache-Sitgreaves Jurisdiction

Alternative 3 - Motorized Routes

Route Status

- Trail Open to Vehicles 50 inches or Less
- Trail Special Designation
- Open to All Vehicles - Year Round
- Open to All Vehicles - Seasonal Restriction
- Open to Highway Legal Vehicles - Year Round
- Open to Highway Legal Vehicles - Seasonal Restriction
- Trail Open To All Vehicles
- Road Open to Administrative Use Only
- Alternative 3 Motorized Dispersed Camping Allowed
- Campground

Lake

Administrative Forest Boundary

Land Status
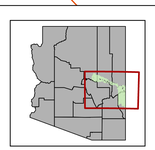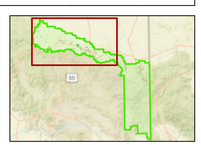
- Other Ownership
- Forest Service Ownership
- Wilderness and Primitive Areas