


United States Department of Agriculture




Forest Service

OCT 1, 2019

Montana

America's Great Outdoors

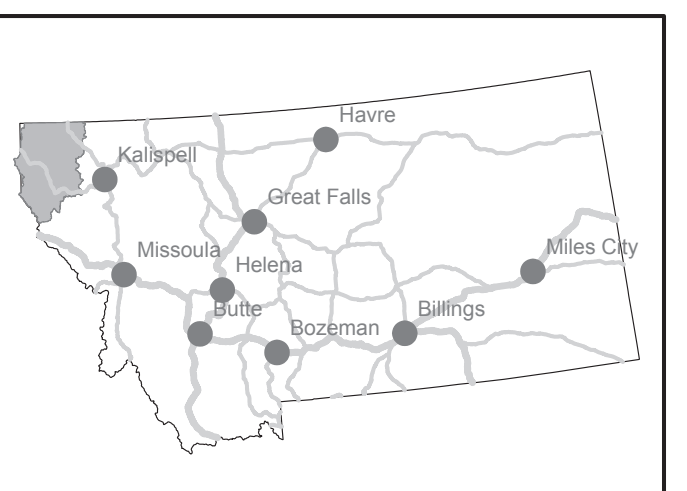


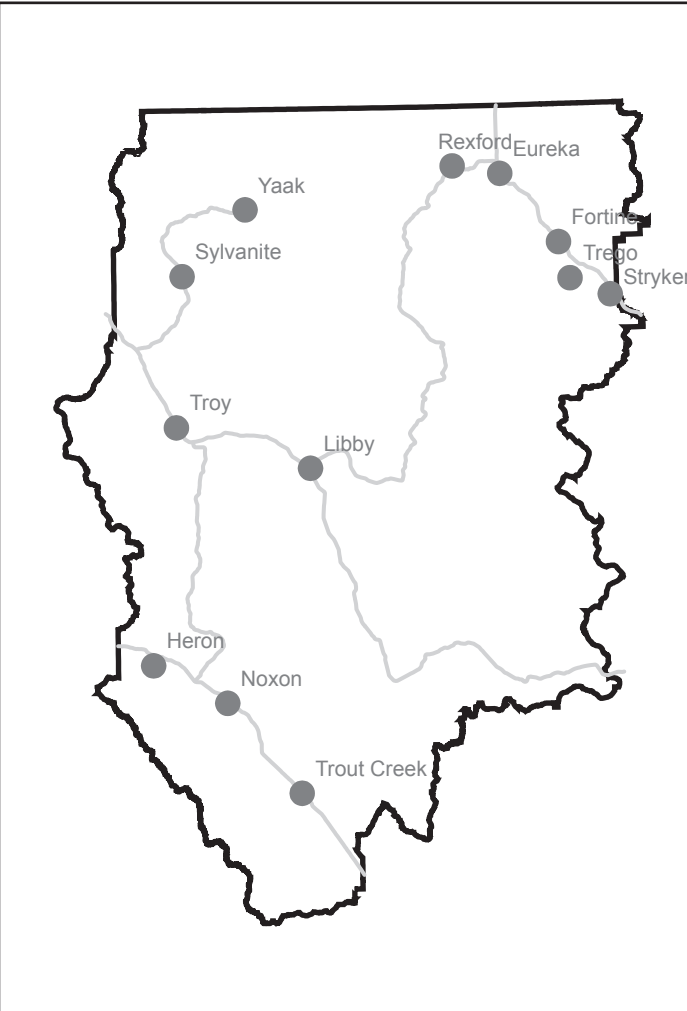
Ranger District

National Forest

Motor Vehicle Use Map

VICINITY MAP





INFORMATION SOURCES

For various reasons access conditions may change during the year. To assure that you have the most current information, please contact the Three Rivers Ranger District.

Three Rivers Ranger District

Troy Ranger Station

12566 US Hwy 2

Troy, MT 59935

Phone: 406-295-4693

Other Information Sources:

Forest Supervisor's Office

31374 US Hwy 2

Libby, MT 59923

Phone: 406-293-6211

www.fs.usda.gov/kootenai

Rexford & Fortine Ranger Districts

949 US Highway 93 N

Eureka, MT 59917

Phone: 406-296-2536

Libby Ranger District

Canoe Gulch Ranger Station

12557 Hwy 37

Libby, MT 59923

Phone: 406-293-7773

Cabinet Ranger District

2593 Hwy 200

Trout Creek, MT 59874

Phone: 406-827-3533

OPERATOR RESPONSIBILITIES

Operating a motor vehicle on National Forest System roads and in areas on National Forest System lands carries a greater responsibility than operating that vehicle in a city or other developed setting. Not only must you know and follow all applicable traffic laws, you need to show concern for the environment as well as other forest users. The misuse of motor vehicles can lead to the temporary or permanent closure of any designated road, trail, or area. As a motor vehicle operator, you are also subject to State traffic law, including State requirements for licensing, registration, and operation of the vehicle in question.

Motor vehicle use, especially off-highway vehicle use, involves inherent risks that may cause property damage, serious injury, and possibly death to participants. Drive cautiously and anticipate rough surfaces and features, such as snow, mud, vegetation, and water crossings common to remote driving conditions. By your participation, you voluntarily assume full responsibility for these damages, risks, and dangers. Take care at all times to protect yourself and those under your responsibility.

Much of the Three Rivers Ranger District is remote. Medical assistance may not be readily available. Cellular telephones do not work in many areas of the Three Rivers Ranger District. Take adequate food, water, first-aid supplies, and other equipment appropriate for the conditions and expected weather.

ALWAYS REMEMBER TO RESPECT PRIVATE LAND! PROTECT YOUR PRIVILEGE. STAY ON DESIGNATED ROADS AND TRAILS AND IN DESIGNATED AREAS.

Read and understand this map in its entirety. If you have questions, please contact the Three Rivers Ranger District for clarification.

As a motor vehicle operator on a National Forest System road, trail, or area you must comply with this map, as well as all Federal, State, and local laws and regulations. Compliance with these rules is your responsibility.

In accordance with Federal civil rights law and U.S. Department of Agriculture (USDA) civil rights regulations and policies, the USDA, its Agencies, offices, and employees, and institutions participating in or administering USDA programs are prohibited from discriminating based on race, color, national origin, religion, sex, gender identity (including gender expression), sexual orientation, disability, age, marital status, family/parental status, income derived from a public assistance program, political beliefs, or reprisal or retaliation for prior civil rights activity, in any program or activity conducted or funded by USDA (not all bases apply to all programs). Remedies and complaint filing deadlines vary by program or incident.


Persons with disabilities who require alternative means of communication for program information (e.g., Braille, large print, audiotape, American Sign Language, etc.) should contact the responsible Agency or USDA's TARGET Center at (202) 720-2600 (voice and TTY) or contact USDA through the Federal Relay Service at (800) 877-8339. Additionally, program information may be made available in languages other than English.

To file a program discrimination complaint, complete the USDA Program Discrimination Complaint Form, AD-3027, found online at [http://www.ascr.usda.gov/complaint\\_filing\\_cust.html](http://www.ascr.usda.gov/complaint_filing_cust.html) and at any USDA office or write a letter addressed to USDA and provide in the letter all of the information requested in the form. To request a copy of the complaint form, call (866) 632-9992. Submit your completed form or letter to USDA by: (1) mail: U.S. Department of Agriculture, Office of the Assistant Secretary for Civil Rights, 1400 Independence Avenue, SW, Washington, D.C. 20250-9410; (2) fax: (202) 690-7442; or (3) email: [program.intake@usda.gov](mailto:program.intake@usda.gov).

USDA is an equal opportunity provider, employer, and lender.

PURPOSE AND CONTENTS OF THIS MAP

The designations shown on this motor vehicle use map (MVUM) were made by the responsible official pursuant to 36 CFR 212.51, are effective as of the date on the front cover of this MVUM, and will remain in effect until superseded by next year's MVUM.



Forest Supervisor, Kootenai National Forest

It is the responsibility of the user to acquire the current MVUM. This MVUM shows the National Forest System roads, National Forest System trails, and the areas on National Forest System lands in the Three Rivers Ranger District that are designated for motor vehicle use pursuant to 36 CFR 212.51. This MVUM also identifies the vehicle classes allowed on each route and in each area, and any seasonal restrictions that apply on those routes and in those areas.

Designation of a road, trail, or area for motor vehicle use by a particular class of vehicle under 36 CFR 212.51 should not be interpreted as encouraging or inviting use or implying that the road, trail, or area is passable, actively maintained, or safe for travel. Motor vehicle designations include parking along designated routes and at facilities associated with designated routes when it is safe to do so and when not causing damage to National Forest System resources. Seasonal weather conditions and natural events may render designated roads and trails impassable for extended periods. Designated areas may contain dangerous or impassable terrain. Many designated roads and trails may be passable only by high-clearance vehicles or four-wheel-drive vehicles. Maintenance of designated roads and trails will depend on available resources, and many may receive little maintenance.

This motor vehicle use map identifies those roads, trails, and areas designated for the motor vehicle use under 36 CFR 212.51 for the purpose of enforcing the prohibition at 36 CFR 261.13. This is a limited purpose. The other public roads are shown for information and navigation purposes only and are not subject to designation under the Forest Service travel management regulation.

These designations apply only to National Forest System roads, National Forest System trails, and areas on National Forest System lands.

Legend

Roads Open to Highway Legal Vehicles

Roads Open to All Vehicles

Seasonal Designation (See Table)

Dispersed Camping

Highways, U.S. State

Other Public Roads

Short Route Identifier

FS Campground

Picnic Area

Motorized Trailhead

FS Rental Cabin/Lookout

Peaks

Forest or Unit Boundary

National Forest System Lands

Non-National Forest System Lands within the National Forest

Wilderness Areas

Political Boundary

Township and Range Lines

Major Streams

Lakes and Rivers

0 0.25 0.5 1 1.5 2 Miles

EXPLANATION OF LEGEND ITEMS

Roads Open to Highway Legal Vehicles Only:

These roads are open only to motor vehicles licensed under State law for general operation on all public roads within the state.

Seasonal Designation:

This symbol, used in conjunction with one of the other road or trail symbols, indicates that the road or trail is open only during certain portions of the year. Refer to Seasonal and Special Designation Table for further instructions.

Dispersed Camping:

Dispersed Camping

This symbol is used along with a designated road or trail to indicate limited cross-country motor vehicle use within a specific distance of that route, solely for the purpose of dispersed camping and/or game retrieval. The dots indicate where this activity is permitted. They may be on the left, right, or both sides of the route. Refer to the Dispersed Camping/Game Retrieval Table for specifics.

Other Public Roads:

Highways, U.S. State, County

Other Public Roads

These symbols are used to show routes the Forest Service does not have jurisdiction over and has not designated for motorized use. These symbols are part of the reference layers showing connections to towns and cities outside the forest boundary. Access on these roads is not guaranteed.

Short Route Identifier:

70333

This symbol is used for roads that are too short to show a symbol type on the map. The symbol contains the number of the road or trail. Users should refer to the corresponding number in the Short Route Table for designation information.

Dispersed Camping

Motor vehicle use off of designated roads and/or trails for the purpose of dispersed camping is permitted on National Forest Lands for up to 300 feet from the centerline of the road and/or trail.

Campsite selection must be completed by non-motorized means, and then accessed by the most direct route without causing resource damage. Cutting, damaging, or harming (such as driving over) trees or vegetation is not allowed to access dispersed camping spots. (CFR 261.15)

It is prohibited to operate any vehicle off National Forest System, State or County Roads in a manner which damages or unreasonably disturbs the land, wildlife, or vegetative resources. (CFR 261.15(h))

Moving, going around or over or past barriers on roads (i.e., gates, rocks, bents, barriers, signs, etc.) is not allowed. (CFR 261.12)

In all developed recreation sites such as developed campgrounds, picnic sites, trailheads, boat launches, etc., it is prohibited to operate or park a motor vehicle or trailer except in places developed or designated for that use. (CFR 261.16 (m))

Parking

Motor vehicles may be parked up to 30 feet from the edge of the road surface when it is safe to do so without causing damage to NFS resources or facilities, unless prohibited by state law, a traffic sign, or an order. (36 CFR 261.54)

Campgrounds

All roads within the Caribou, Don Skeels, Kibrennan, Pete Creek, Red Top, Spar Lake, Whitetail, Yaak Falls and Yaak River campgrounds are open when the campground is open.