

Motor Vehicle Use Map

Osceola National Forest

America's Great Outdoors

Florida • 01 JAN 2020

MOTORIZED VEHICLE USE MAPS

MVUM

United States
Department of Agriculture
Forest Service
Southern Region

2020 Motor Vehicle Use Map

THE PURPOSE AND CONTENTS OF THIS MAP

The designations shown on this motor vehicle use map (MVUM) were made by the responsible official pursuant to 36 CFR 212.51; are effective as of the date on the front cover of this MVUM; and will remain in effect until superceded by next year's MVUM.

Kelly Russell

Forest Supervisor, National Forests in Florida

It is the responsibility of the user to acquire the current MVUM.This MVUM shows the National Forest System roads, National Forest System trails, and the areas on National Forest System lands in the Osceola National Forest that are designated for motor vehicle use pursuant to 36 CFR 212.51. This MVUM also identifies the vehicle classes allowed on each route and in each area; and any seasonal restrictions that apply on those routes and in those areas.

Designation of a road, trail, or area for motor vehicle use by a particular class of vehicle under 36 CFR 212.51 should not be interpreted as encouraging or inviting use or implying that the road, trail, or area is passable, actively maintained, or safe for travel. Motor vehicle designations include parking along designated routes and at facilities associated with designated routes when it is safe to do so and when not causing damage to National Forest System resources. Seasonal weather conditions and natural events may render designated roads and trails impassable for extended periods. Designated areas may contain dangerous or impassable terrain. Many designated roads and trails may be passable only by high-clearance vehicles or four-wheel-drive vehicles. Maintenance of designated roads and trails will depend on available resources, and many may receive little maintenance.

This motor vehicle use map identifies those roads, trails, and areas designated for the motor vehicle use under 36 CFR 212.51 for the purpose of enforcing the prohibition at 36 CFR 261.13. This is a limited purpose. The other public roads are shown for information and navigation purposes only and are not subject to

These designations apply only to National Forest System roads, National Forest System trails, and areas on National Forest System lands.

OPERATOR RESPONSIBILITIES

Operating a motor vehicle on National Forest System roads, National Forest System trails, and in areas on National Forest System lands carries a greater responsibility than operating that vehicle in a city or other developed setting. Not only must you know and follow all applicable traffic laws, you need to show concern for the environment as well as other forest users. The misuse of motor vehicles can lead to the temporary or permanent closure of any designated road, trail, or area. As a motor vehicle operator, you are also subject to State traffic law, including State requirements for licensing, registration, and operation of the vehicle in question.

Motor vehicle use, especially off-highway vehicle use, involves inherent risks that may cause property damage, serious injury, and possibly death to participants. Drive cautiously and anticipate rough surfaces and features such as mud, vegetation, and water crossings common to remote driving conditions. By your Participation, you voluntarily assume full responsibility for these damages, risks, and dangers. Take care at all times to protect yourself and those under your responsibility.

Much of the Osceola National Forest is remote. Medical assistance may not be readily available. Cellular telephones do not work in many areas of the Osceola National Forest. Operators should take adequate food, water, first-aid supplies, and other equipment appropriate for the conditions and expected weather.

ALWAYS REMEMBER TO RESPECT PRIVATE LAND! PROTECT YOUR PRIVILEGE. STAY ON DESIGNATED ROADS, TRAILS, AND IN DESIGNATED AREAS.

Read and understand this map in its entirety. If you have questions, please contact the Osceola National Forest for clarification.

As a motor vehicle operator on a National Forest System road, trail, or area, you must comply with this map, as well as all Federal, State, and local laws and regulations. Compliance with these rules is your responsibility.

USDA is an equal opportunity provider, employer, and lender

VICINITY MAP

2020 Motor Vehicle Use Map

EXPLANATION OF LEGEND ITEMS

Roads Open to Highway Legal Vehicles Only:

These roads are open only to motor vehicles licensed under State law for general operation on all public roads within the State.

Roads Open to All Vehicles:

These roads are open to all motor vehicles, including smaller off-highway vehicles that may not be licensed for highway use (but not to oversize or overweight vehiclesunder State traffic law).

Other Public Roads and Trails:
- Interstate
- Highways, U.S., State
- Other Public Roads
- Other Public Trails

These symbols are used to show routes the Forest Service does not have jurisdiction over and has not designated formotorized use. These symbols are part of the reference layers showing connections to towns and cities outside the forest boundary.

PROHIBITIONS

It is prohibited to possess or operate a motor vehicle on National Forest System lands on the Osceola National Forest other than in accordance with these designations (36 CFR 261.13).

Violators of 36 CFR 261.13 are subject to a fine of up to $5,000, imprisonment for up to 6 months or both (18 U.S.C. 3571(e)). This prohibition applies regardless of the presence or absence of signs.

This map does not display nonmotorized uses or other facilities and attractions on the Osceola National Forest. Obtain forest visitor information from the local national forest office.

Designated roads, trails, and areas may also be subject to temporary, emergency closures. As a visitor, you must comply with signs notifying you of such restrictions. A national forest may issue an order to close a road, trail, or area on a temporary basis to protect the life, health, or safety of forest visitors or the natural or cultural resources in these areas. Such temporary and/or emergency closures are consistent with the Travel Management Rule (36 CFR 212.52 (b), 36 CFR 261 subpart B).

The designation "road or trail open to all motor vehicles" does not supersede vehicle size or weight limits imposed through State traffic law.

RIDE S4 KEEPS

INFORMATION SOURCES

Osceola National Forest
(District Office)

24874 U.S. Highway 90
Sanderson, FL 32087
(386) 752-2577

The Depot Visitor Center
5892 N. CR231
Sanderson, Florida 32087

National Forest in Florida Website:
www.fs.usda.gov/florida

IN CASE OF EMERGENCY,
DIAL:

911

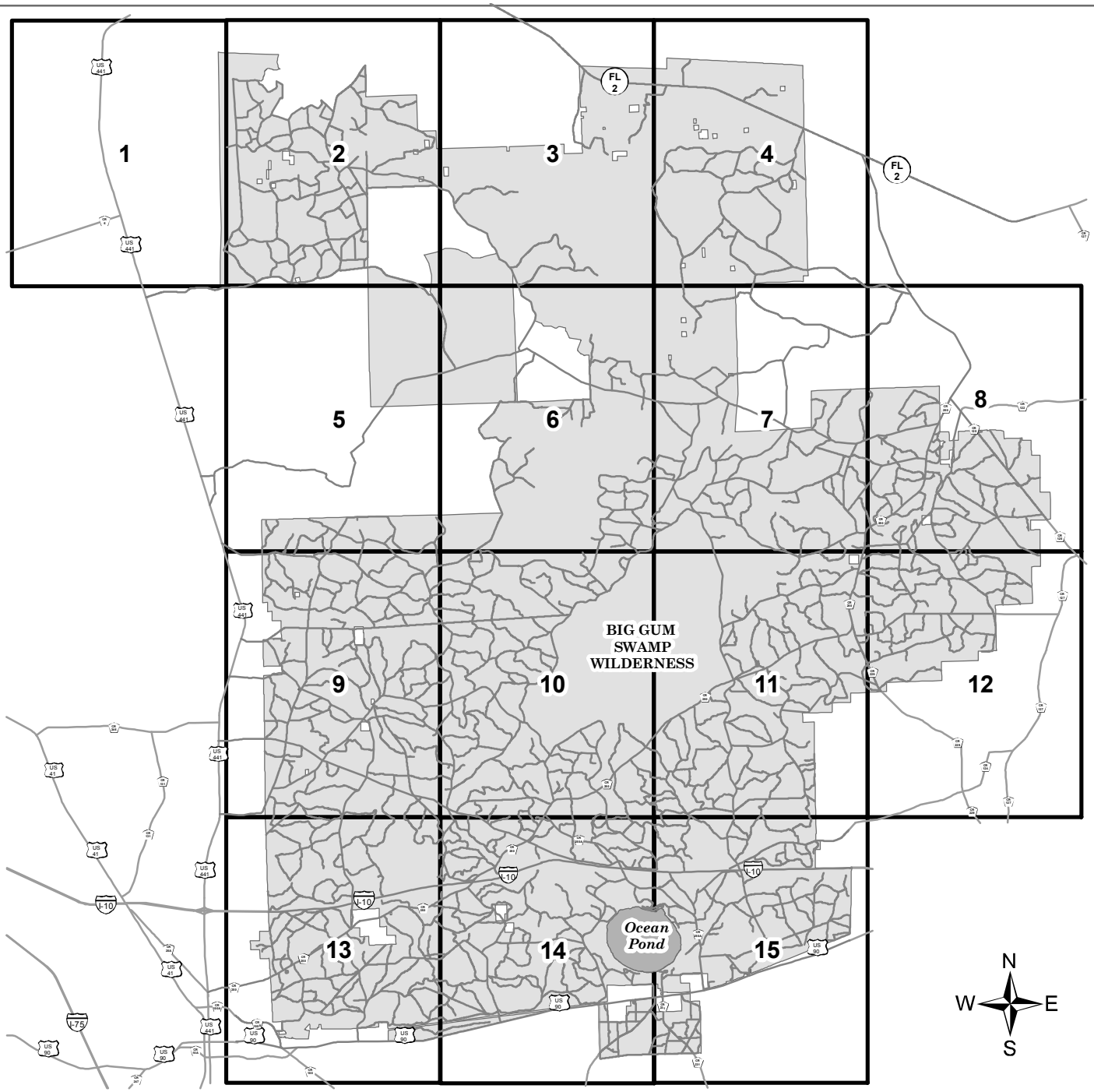

Osceola National Forest
Motor Vehicle Use Map Index
2020

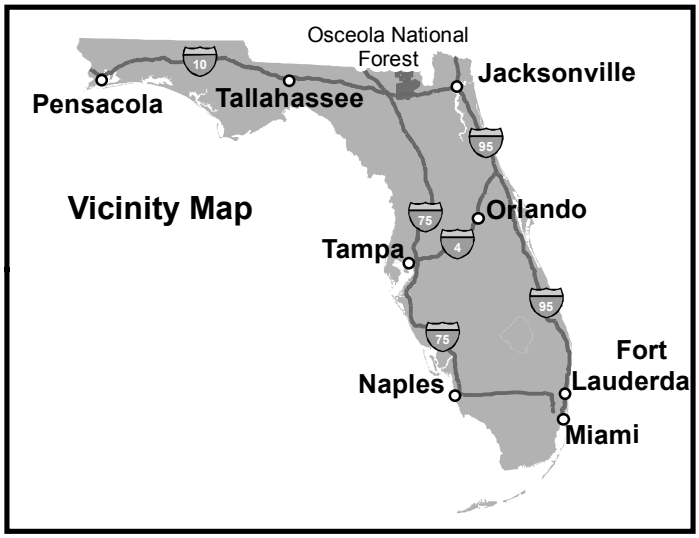

Motor Vehicle Use Map 2020

MAP INDEX 1

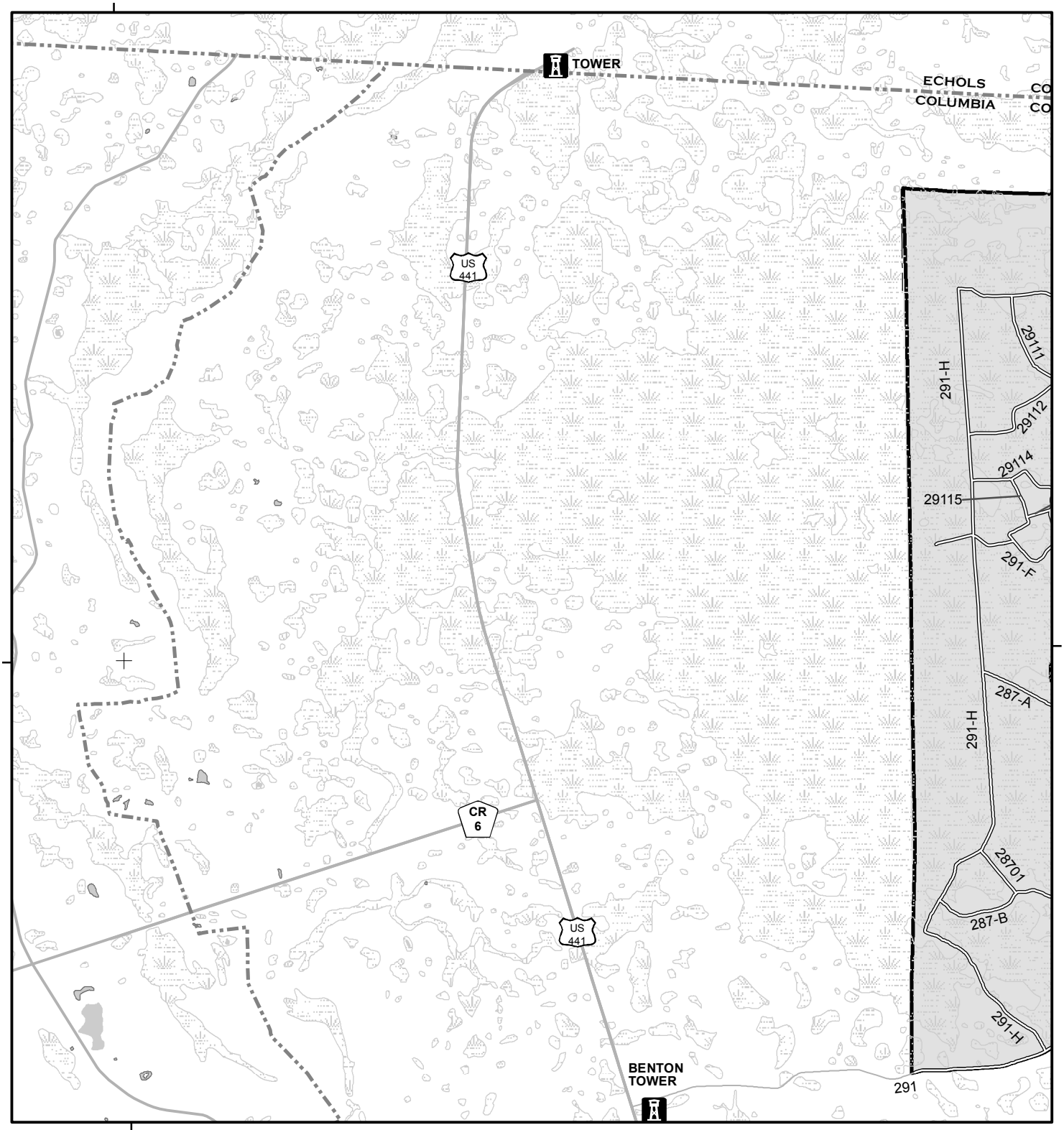

North American Datum of 1983 (NAD 83)
StatePlane, Florida Zone North, FIPS 0903

FS-873-805

LEGEND

Adjacent Map Pages

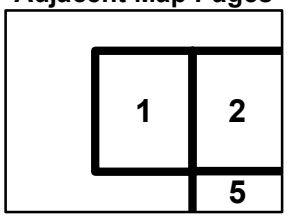

- Roads Open to Highway Legal Vehicles Only
- Roads Open to All Vehicles
- Interstate
- Highways, US, State, County
- Other Public Roads
- Forest Boundary
- National Forest System Lands
- Non-National Forest System Lands within the National Forest
- Wilderness
- Political Boundary
- Lakes and Rivers
- Swamp/Marsh
- FS Campground
- Picnic Area
- Motorized Trailhead
- Information Site
- Ranger Station
- Lookout

N

0 0.5 1 Miles

Motor Vehicle Use Map 2020

MAP INDEX 2

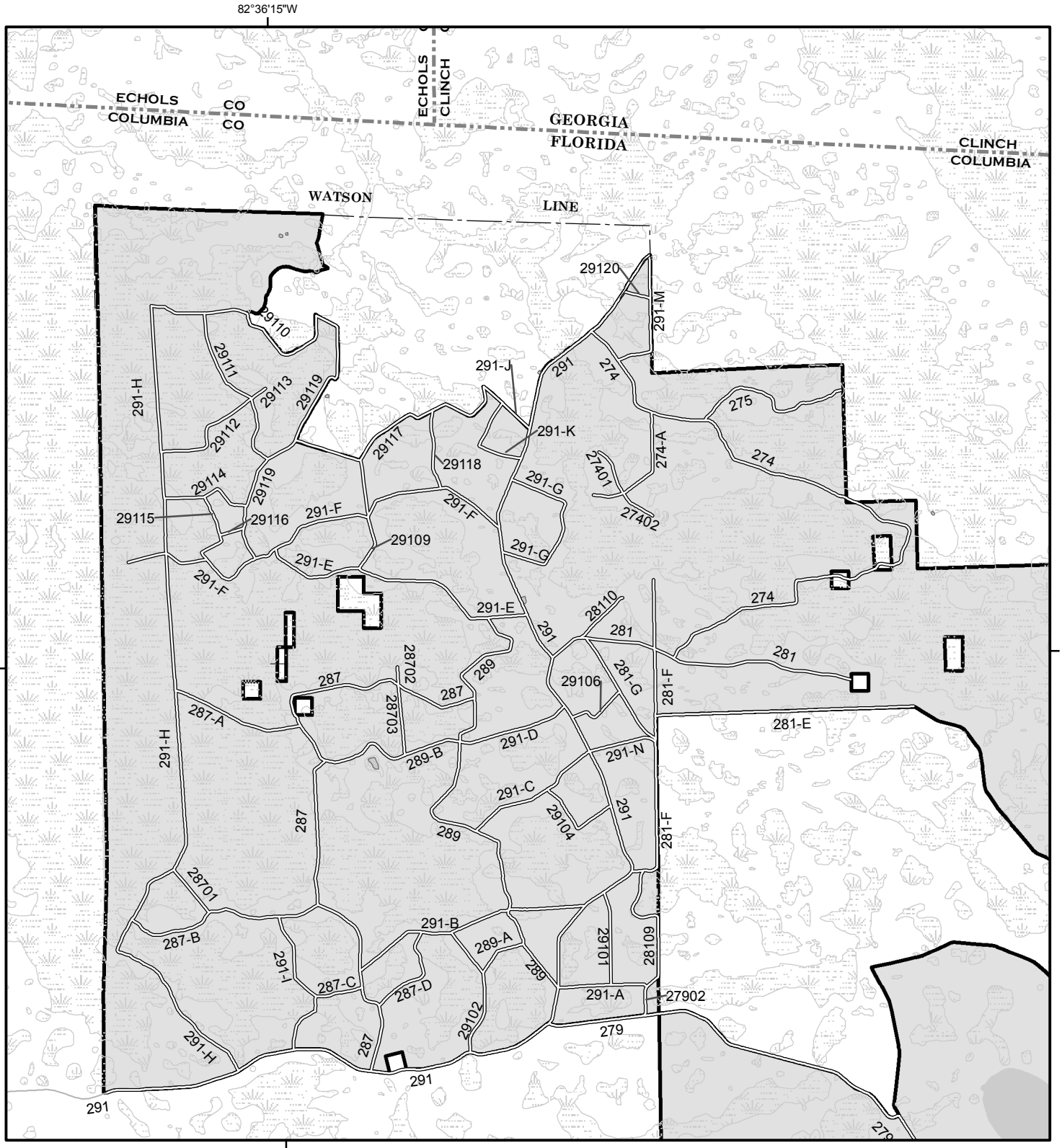

North American Datum of 1983 (NAD 83)
StatePlane, Florida Zone North, FIPS 0903

FS-873-805

LEGEND

Adjacent Map Pages

1	2	3
	5	6

- Roads Open to Highway Legal Vehicles Only
- Roads Open to All Vehicles
- Interstate
- Highways, US, State, County
- Other Public Roads
- Forest Boundary
- National Forest System Lands
- Non-National Forest System Lands within the National Forest
- Wilderness
- Political Boundary
- Lakes and Rivers
- Swamp/Marsh
- FS Campground
- Picnic Area
- Motorized Trailhead
- Information Site
- Ranger Station
- Lookout

N

0 0.5 1 Miles

Motor Vehicle Use Map 2020

MAP INDEX 3

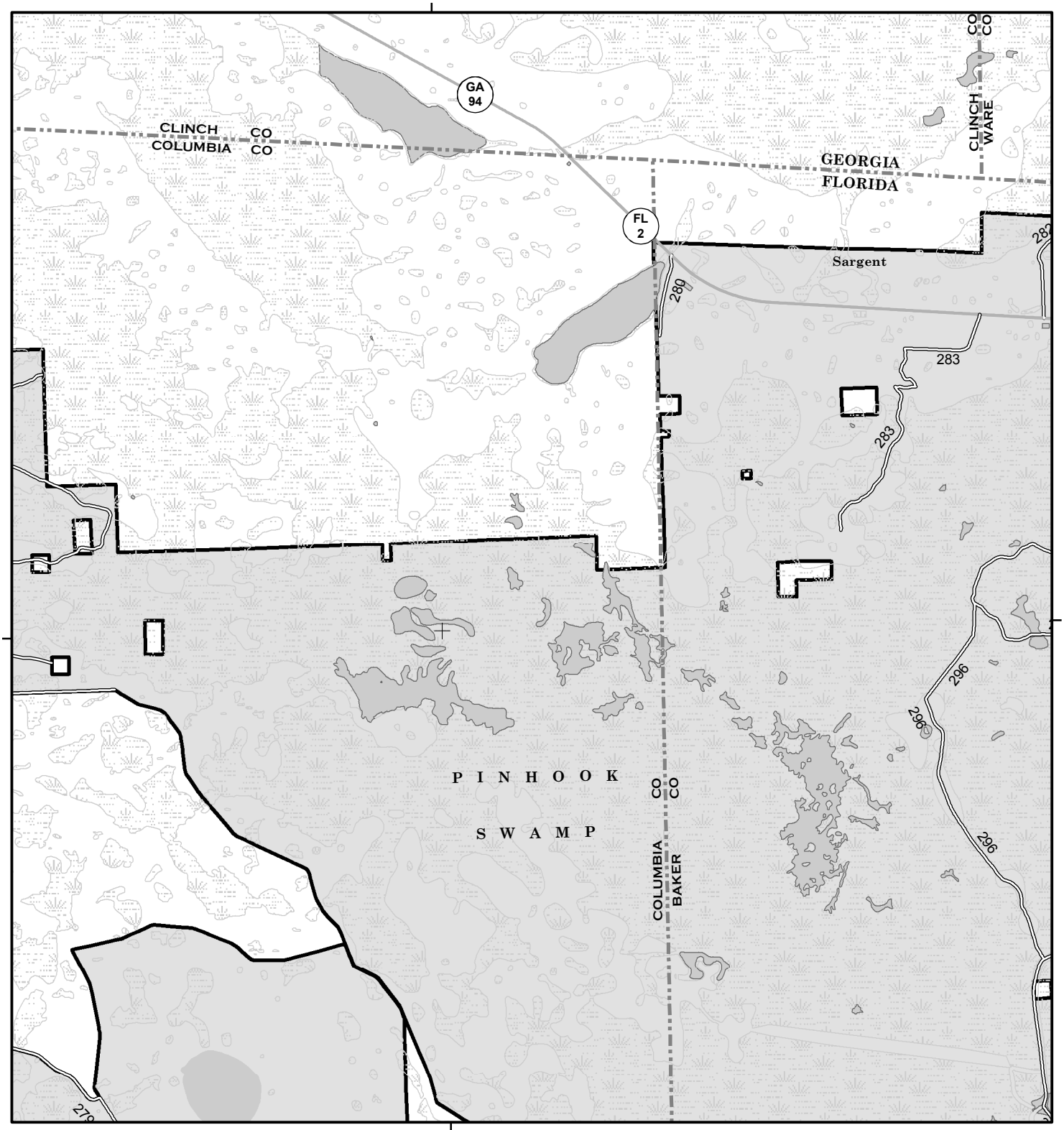

North American Datum of 1983 (NAD 83)
StatePlane, Florida Zone North, FIPS 0903

82°29'10"W

FS-873-805

LEGEND

Adjacent Map Pages

2	3	4
5	6	7

- Roads Open to Highway Legal Vehicles Only
- Roads Open to All Vehicles
- Interstate
- Highways, US, State, County
- Other Public Roads
- Forest Boundary
- National Forest System Lands
- Non-National Forest System Lands within the National Forest
- Wilderness
- Political Boundary
- Lakes and Rivers
- Swamp/Marsh
- FS Campground
- Picnic Area
- Motorized Trailhead
- Information Site
- Ranger Station
- Lookout

N

0 0.5 1 Miles

Motor Vehicle Use Map 2020

MAP INDEX 4

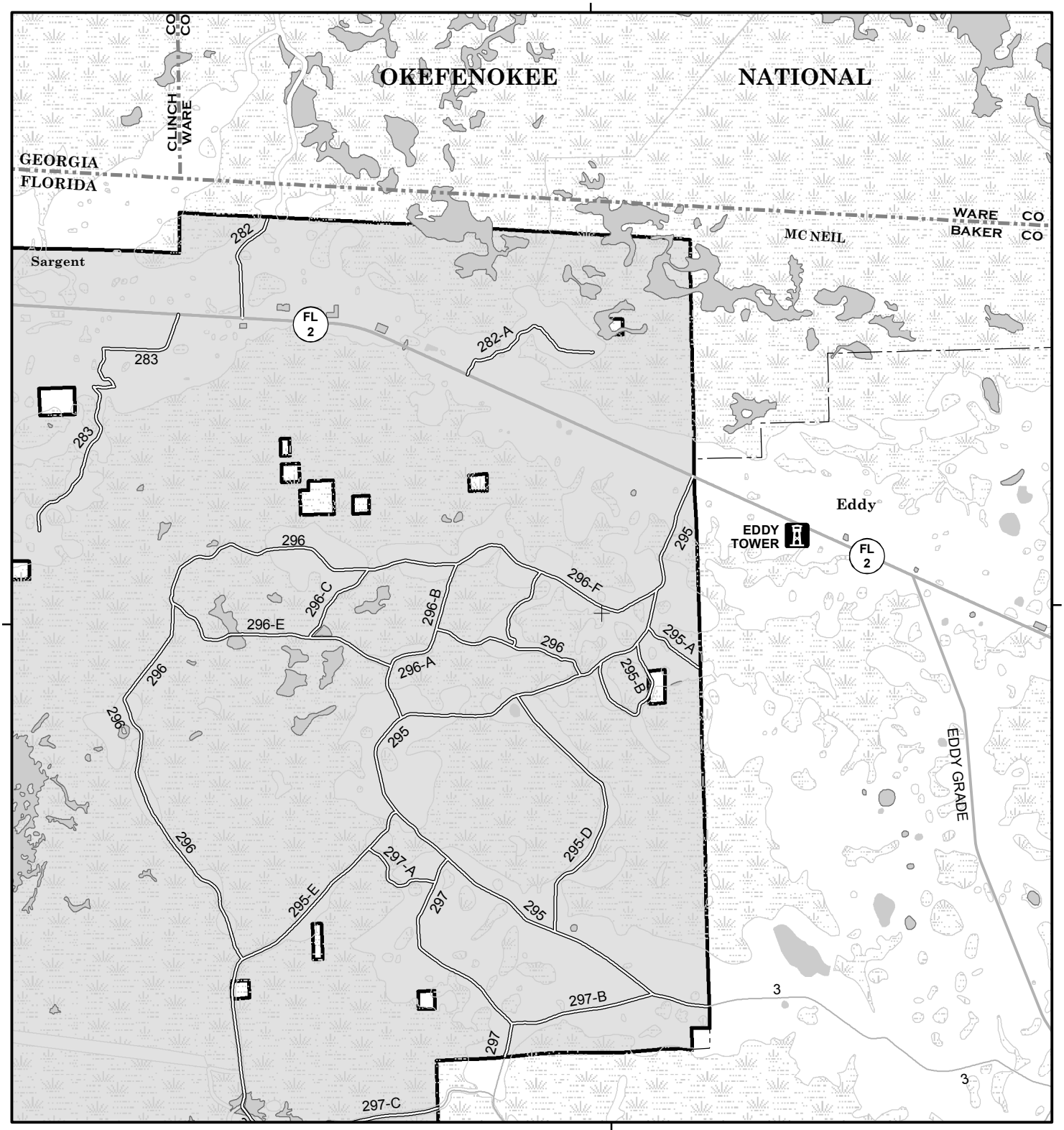

North American Datum of 1983 (NAD 83)
StatePlane, Florida Zone North, FIPS 0903

FS-873-805

LEGEND

Adjacent Map Pages

3	4	
6	7	8

- Roads Open to Highway Legal Vehicles Only
- Roads Open to All Vehicles
- Interstate
- Highways, US, State, County
- Other Public Roads
- Forest Boundary
- National Forest System Lands
- Non-National Forest System Lands within the National Forest
- Wilderness
- Political Boundary
- Lakes and Rivers
- Swamp/Marsh
- FS Campground
- Picnic Area
- Motorized Trailhead
- Information Site
- Ranger Station
- Lookout

N

0 0.5 1 Miles

Motor Vehicle Use Map 2020

MAP INDEX 5

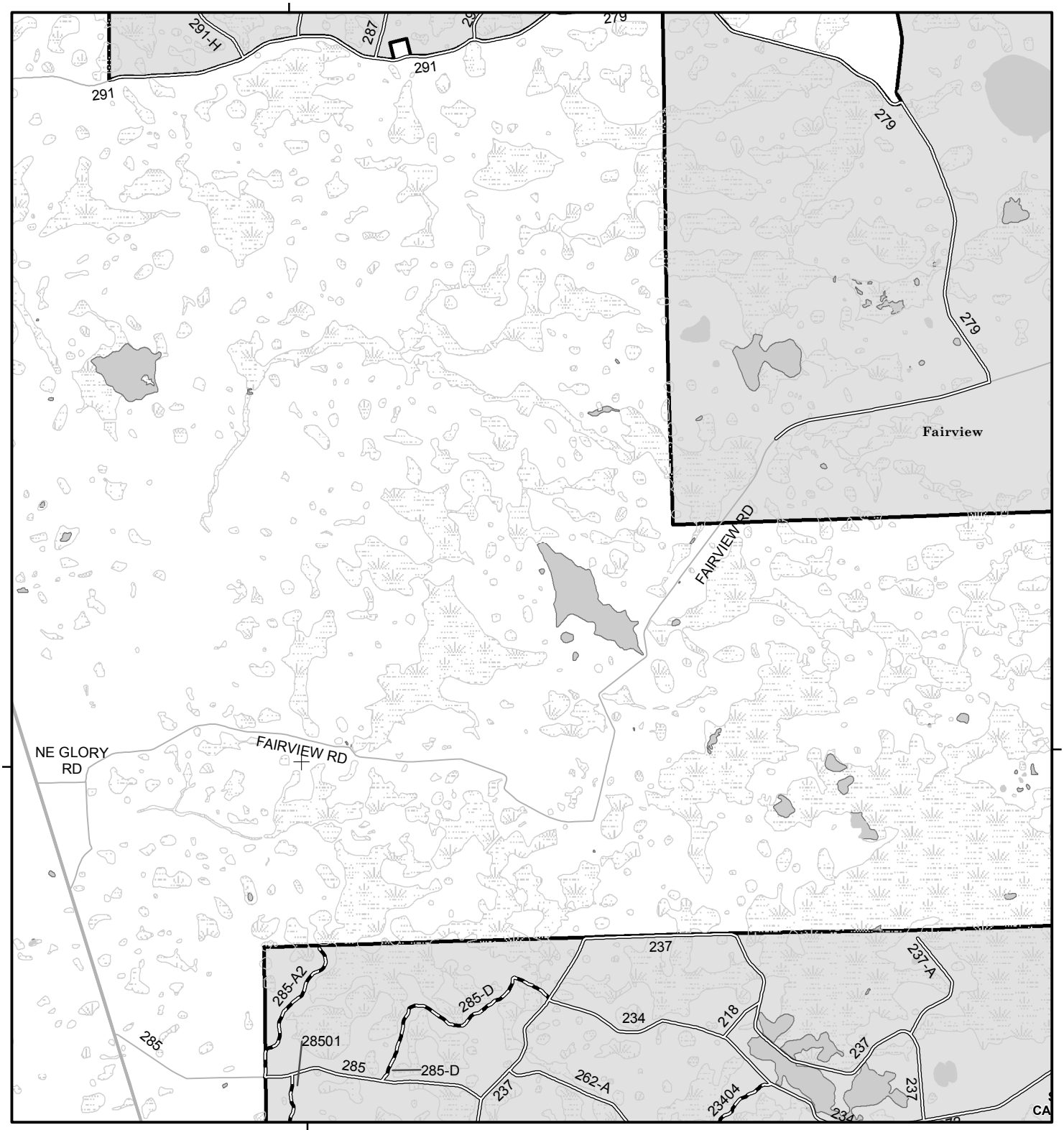

North American Datum of 1983 (NAD 83)
StatePlane, Florida Zone North, FIPS 0903

FS-873-805

LEGEND

Adjacent Map Pages

1	2	3
	5	6
	9	10

- Roads Open to Highway Legal Vehicles Only
- Roads Open to All Vehicles
- Interstate
- Highways, US, State, County
- Other Public Roads
- Forest Boundary
- National Forest System Lands
- Non-National Forest System Lands within the National Forest
- Wilderness
- Political Boundary
- Lakes and Rivers
- Swamp/Marsh
- FS Campground
- Picnic Area
- Motorized Trailhead
- Information Site
- Ranger Station
- Lookout

N

0 0.5 1 Miles

Motor Vehicle Use Map 2020

MAP INDEX 6

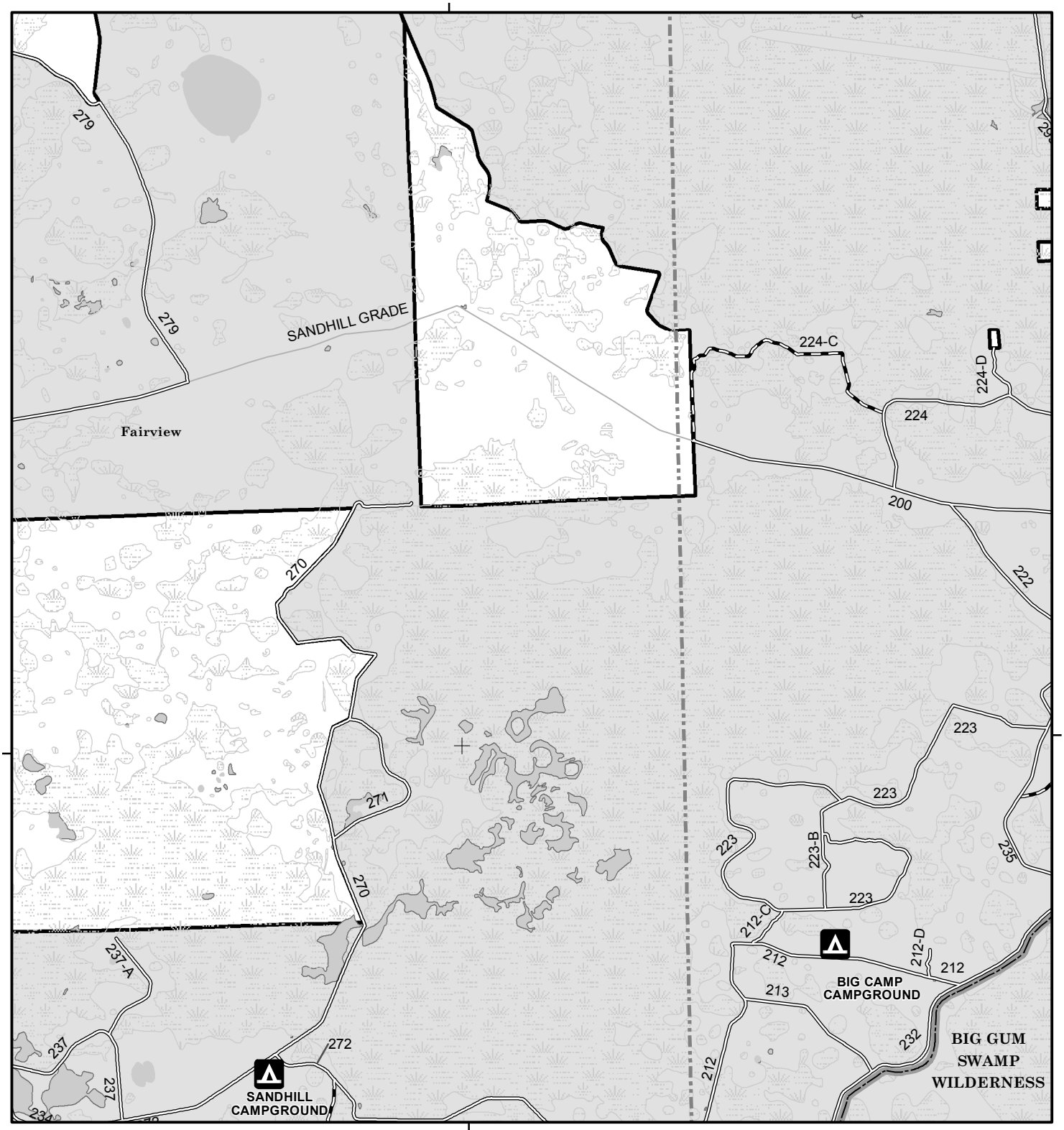

North American Datum of 1983 (NAD 83)
StatePlane, Florida Zone North, FIPS 0903

FS-873-805

LEGEND

Adjacent Map Pages

2	3	4
5	6	7
9	10	11

- Roads Open to Highway Legal Vehicles Only
- Roads Open to All Vehicles
- Interstate
- Highways, US, State, County
- Other Public Roads
- Forest Boundary
- National Forest System Lands
- Non-National Forest System Lands within the National Forest
- Wilderness
- Political Boundary
- Lakes and Rivers
- Swamp/Marsh
- FS Campground
- Picnic Area
- Motorized Trailhead
- Information Site
- Ranger Station
- Lookout

N

0 0.5 1 Miles

Motor Vehicle Use Map 2020

MAP INDEX 7

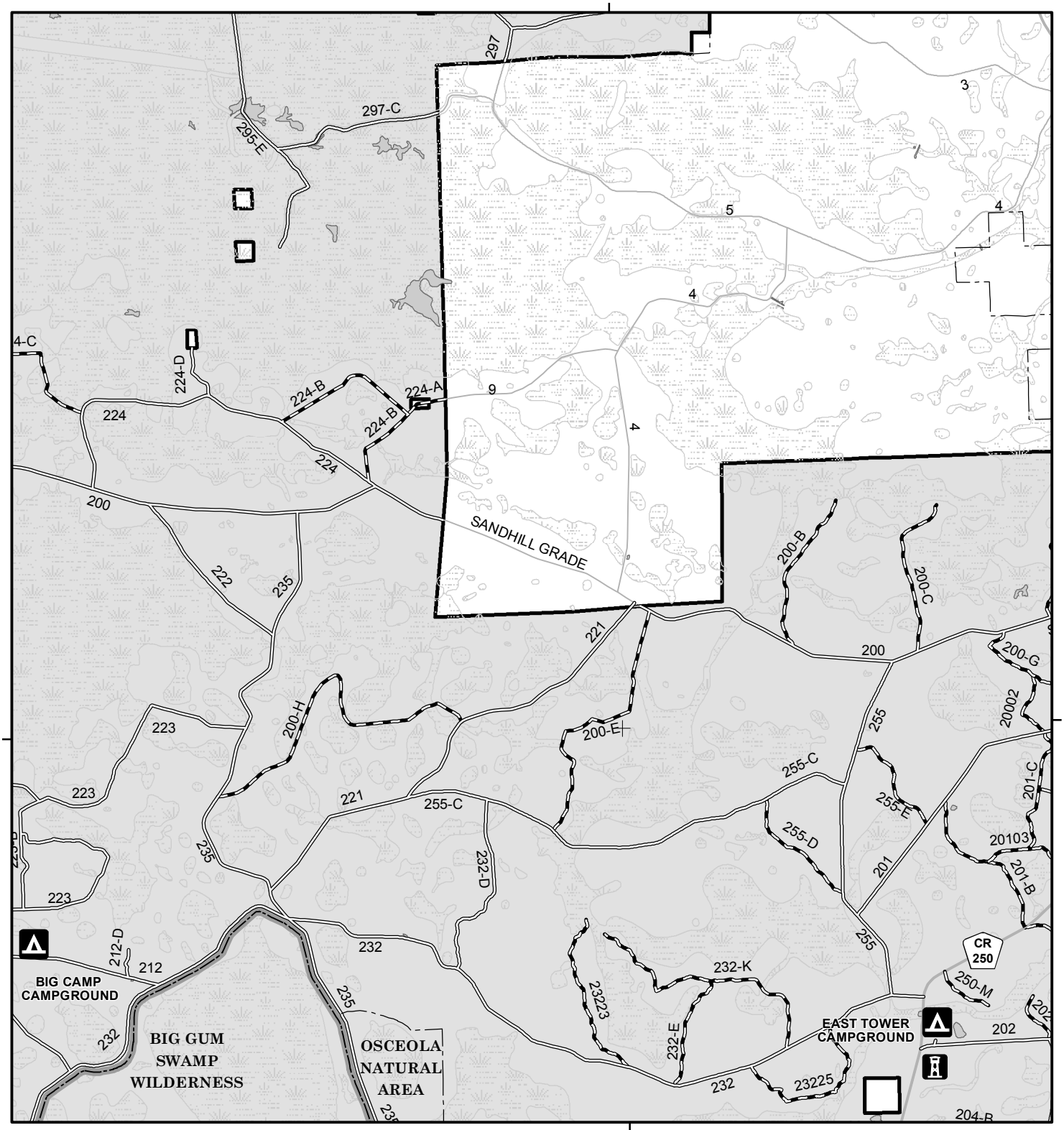

North American Datum of 1983 (NAD 83)
StatePlane, Florida Zone North, FIPS 0903

FS-873-805

LEGEND

Adjacent Map Pages

3	4	
6	7	8
10	11	12

- Roads Open to Highway Legal Vehicles Only
- Roads Open to All Vehicles
- Interstate
- Highways, US, State, County
- Other Public Roads
- Forest Boundary
- National Forest System Lands
- Non-National Forest System Lands within the National Forest
- Wilderness
- Political Boundary
- Lakes and Rivers
- Swamp/Marsh
- FS Campground
- Picnic Area
- Motorized Trailhead
- Information Site
- Ranger Station
- Lookout

N

0 0.5 1 Miles

Motor Vehicle Use Map 2020

MAP INDEX 8

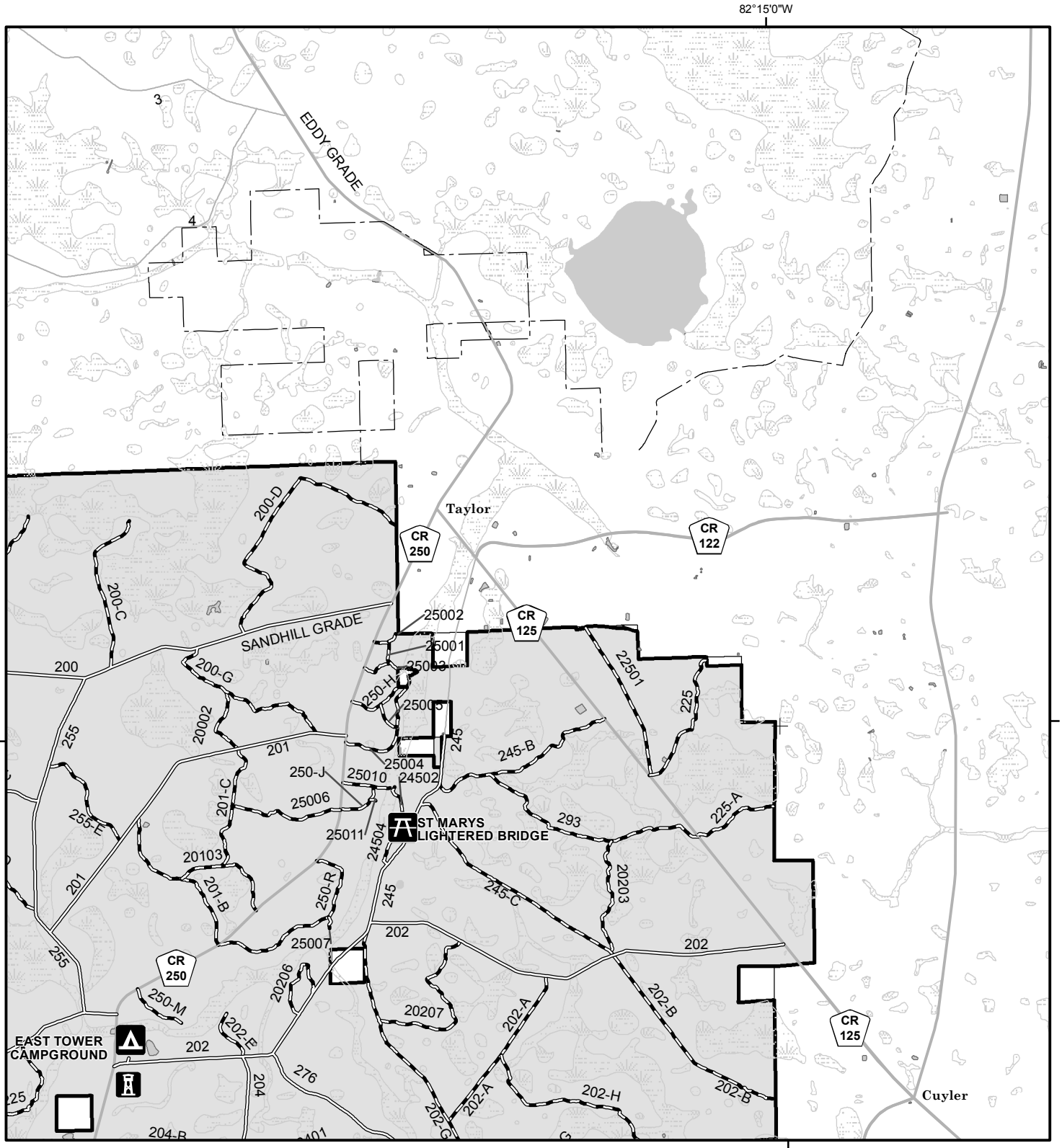

North American Datum of 1983 (NAD 83)
StatePlane, Florida Zone North, FIPS 0903

FS-873-805

LEGEND

Adjacent Map Pages

4	
7	8
11	12

- Roads Open to Highway Legal Vehicles Only
- Roads Open to All Vehicles
- Interstate
- Highways, US, State, County
- Other Public Roads
- Forest Boundary
- National Forest System Lands
- Non-National Forest System Lands within the National Forest
- Wilderness
- Political Boundary
- Lakes and Rivers
- Swamp/Marsh
- FS Campground
- Picnic Area
- Motorized Trailhead
- Information Site
- Ranger Station
- Lookout

N

0 0.5 1 Miles

Motor Vehicle Use Map 2020

MAP INDEX 9

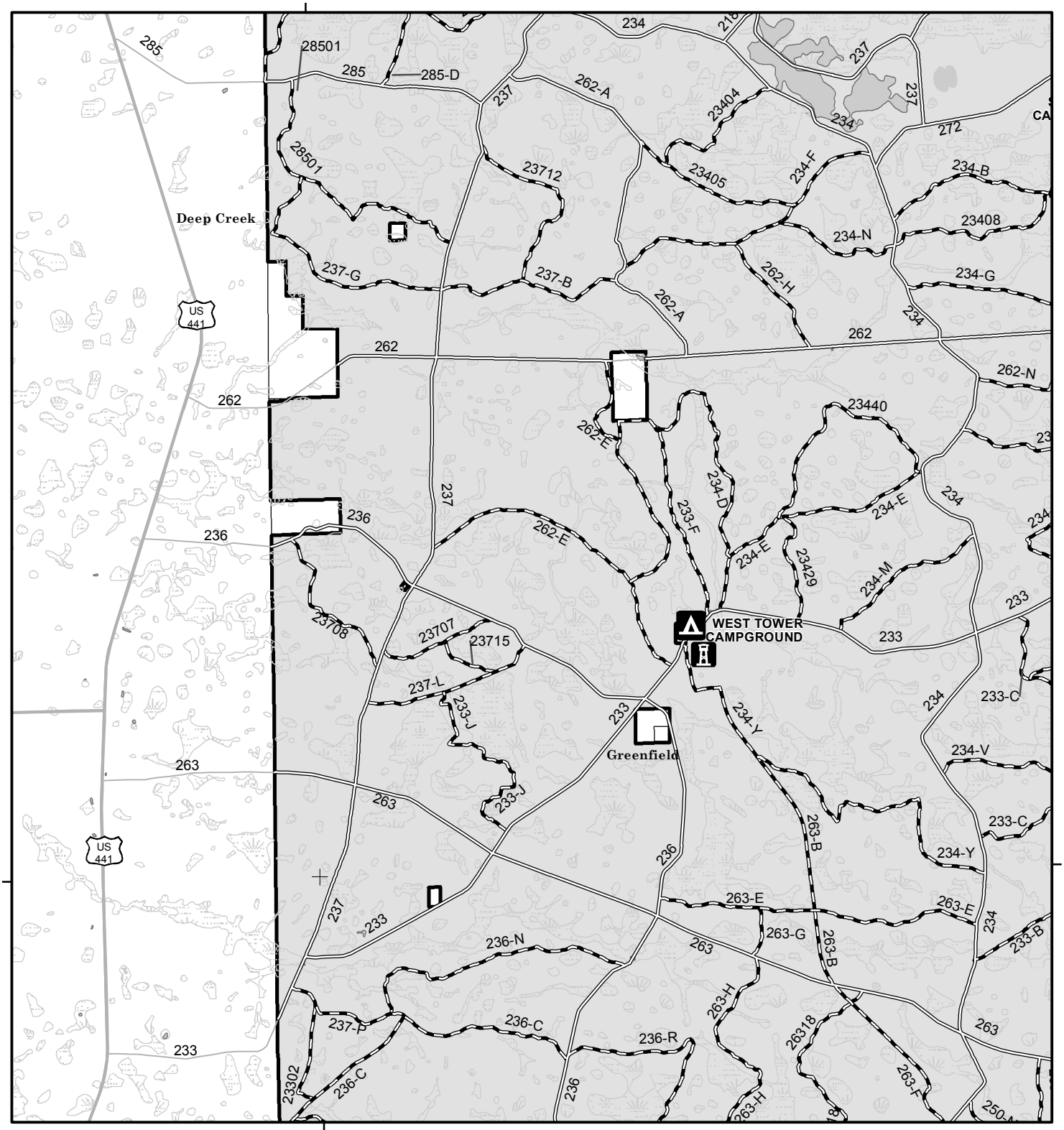

North American Datum of 1983 (NAD 83)
StatePlane, Florida Zone North, FIPS 0903

LEGEND

Adjacent Map Pages

	5	6
	9	10
	13	14

- Roads Open to Highway Legal Vehicles Only
- Roads Open to All Vehicles
- Interstate
- Highways, US, State, County
- Other Public Roads
- Forest Boundary
- National Forest System Lands
- Non-National Forest System Lands within the National Forest
- Wilderness
- Political Boundary
- Lakes and Rivers
- Swamp/Marsh
- FS Campground
- Picnic Area
- Motorized Trailhead
- Information Site
- Ranger Station
- Lookout

N

0 0.5 1 Miles

Motor Vehicle Use Map 2020

MAP INDEX 10

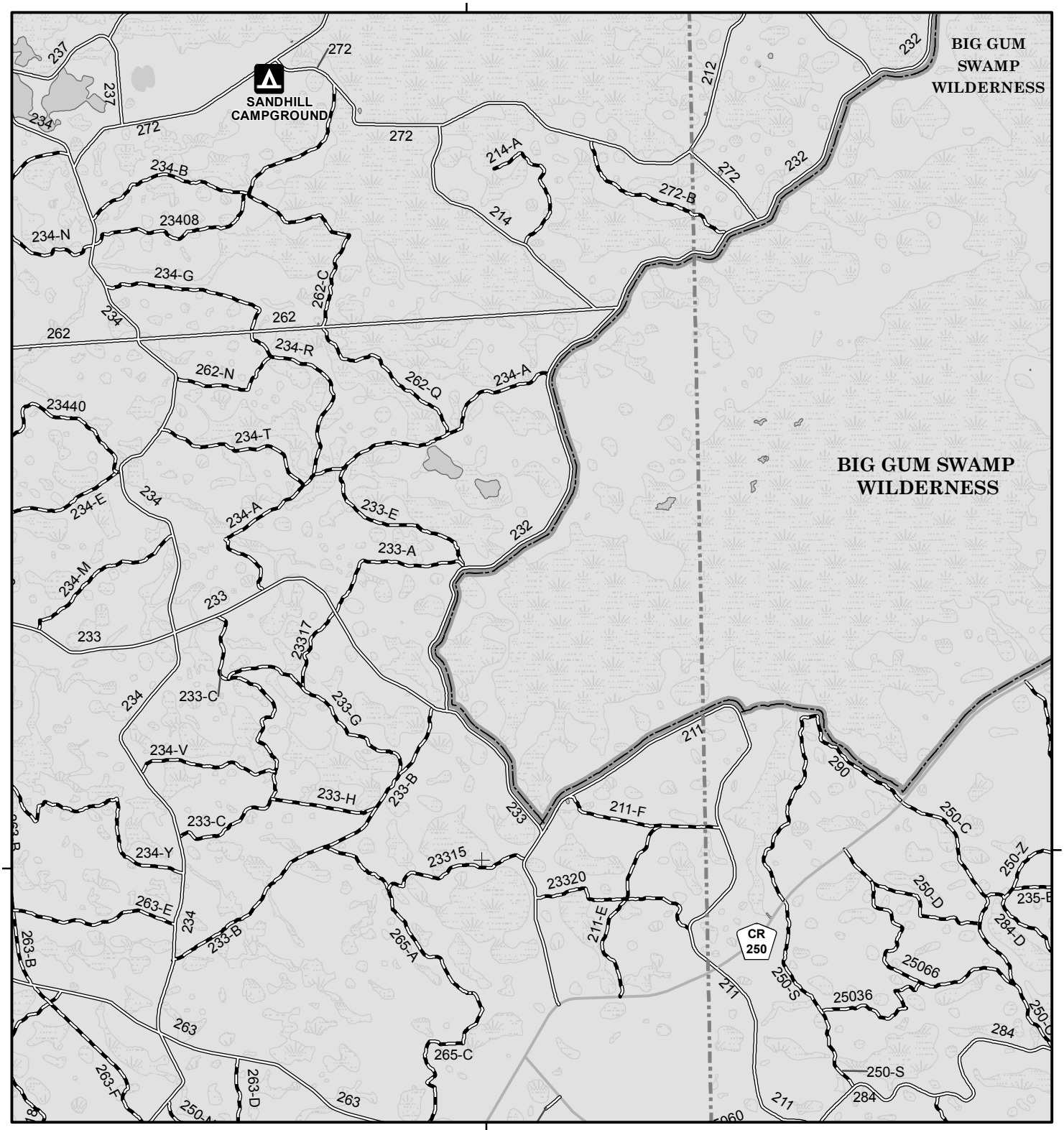

North American Datum of 1983 (NAD 83)
StatePlane, Florida Zone North, FIPS 0903

FS-873-805

LEGEND

Adjacent Map Pages

5	6	7
9	10	11
13	14	15

- Roads Open to Highway Legal Vehicles Only
- Roads Open to All Vehicles
- Interstate
- Highways, US, State, County
- Other Public Roads
- Forest Boundary
- National Forest System Lands
- Non-National Forest System Lands within the National Forest
- Wilderness
- Political Boundary
- Lakes and Rivers
- Swamp/Marsh
- FS Campground
- Picnic Area
- Motorized Trailhead
- Information Site
- Ranger Station
- Lookout

N

0 0.5 1 Miles

Motor Vehicle Use Map 2020

MAP INDEX 11

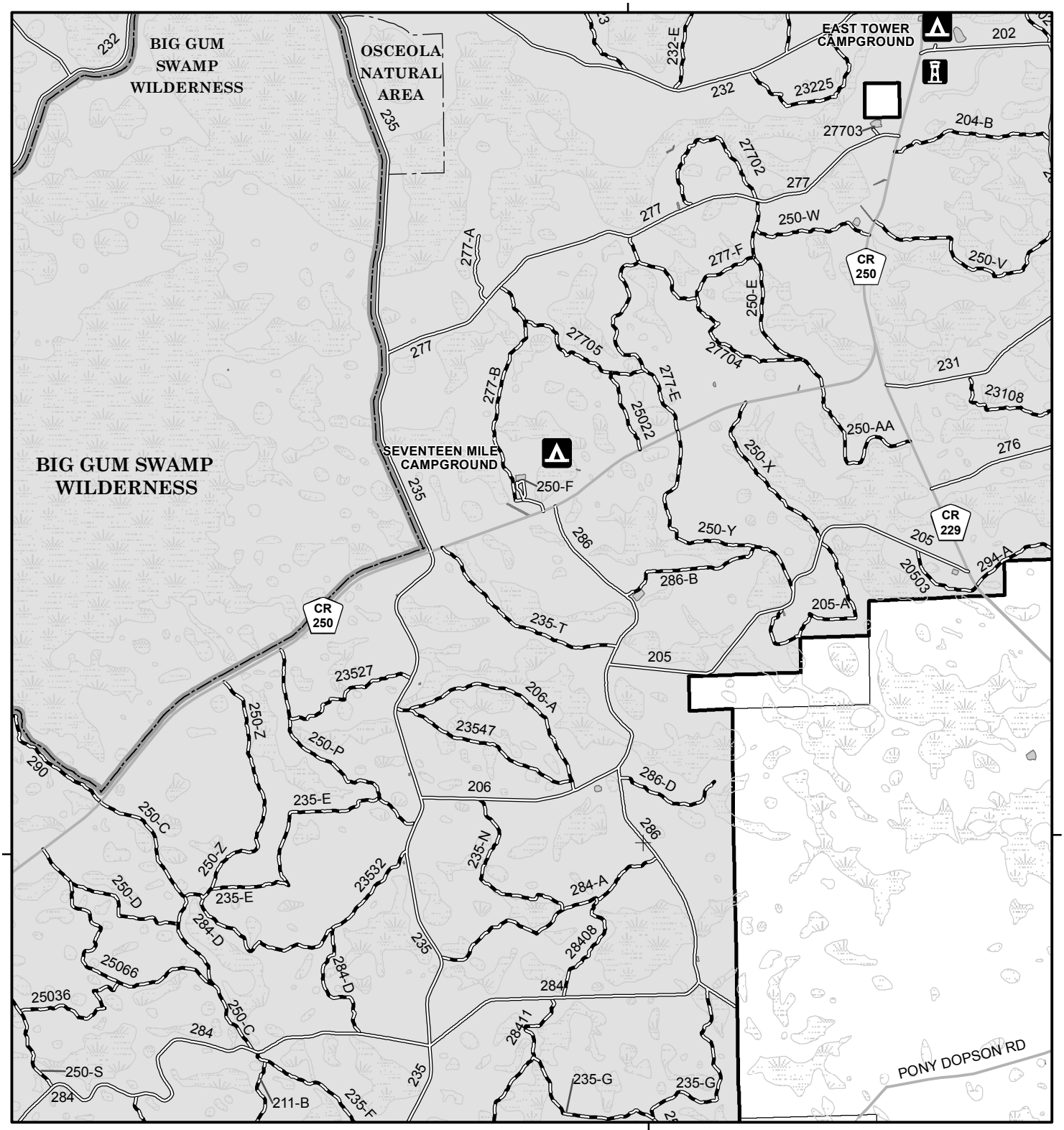

LEGEND

Adjacent Map Pages

6	7	8
10	11	12
14	15	

- Roads Open to Highway Legal Vehicles Only
- Roads Open to All Vehicles
- Interstate
- Highways, US, State, County
- Other Public Roads
- Forest Boundary
- National Forest System Lands
- Non-National Forest System Lands within the National Forest
- Wilderness
- Political Boundary
- Lakes and Rivers
- Swamp/Marsh
- FS Campground
- Picnic Area
- Motorized Trailhead
- Information Site
- Ranger Station
- Lookout

N

0 0.5 1 Miles

Motor Vehicle Use Map 2020

MAP INDEX 12

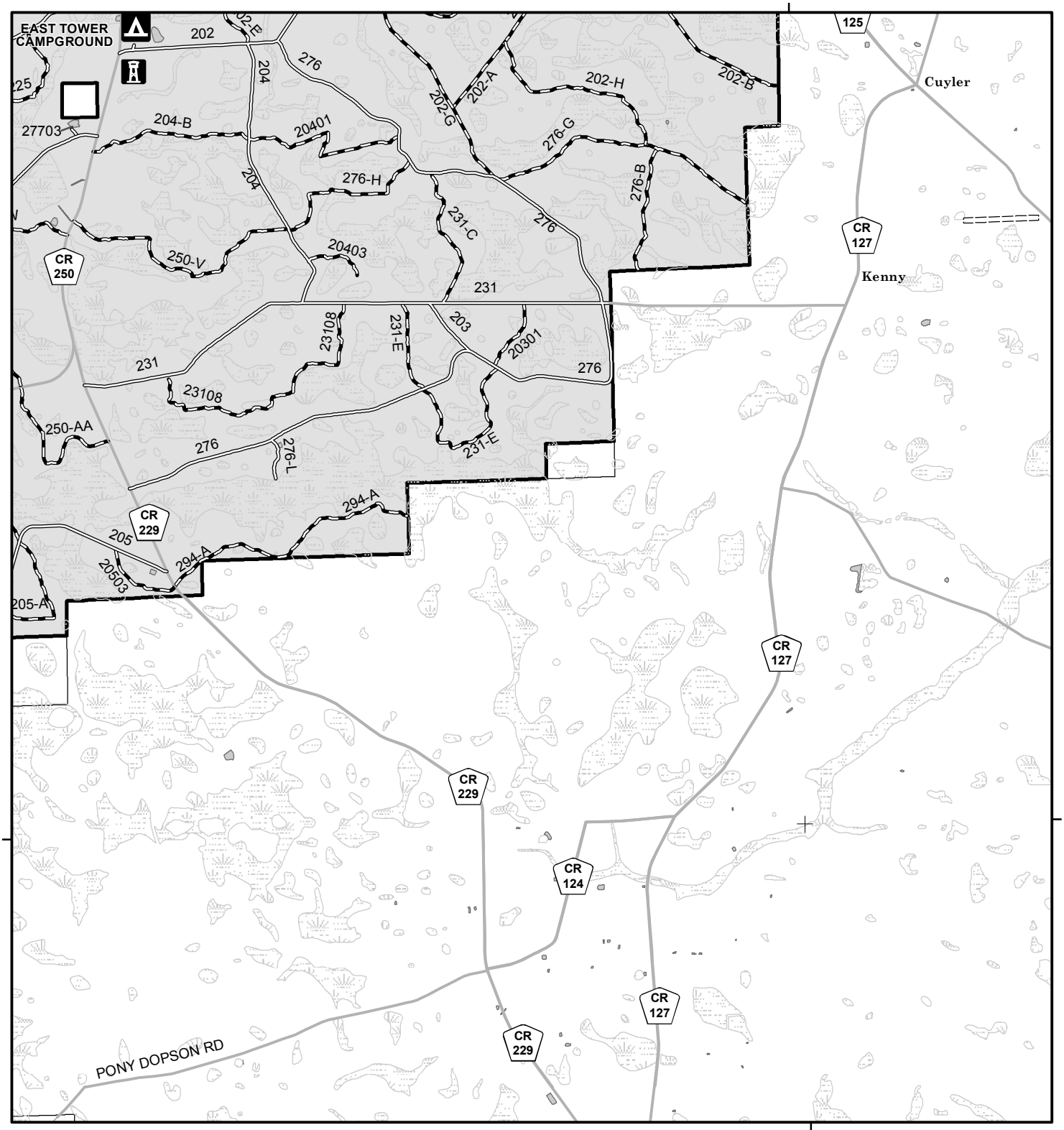

North American Datum of 1983 (NAD 83)
StatePlane, Florida Zone North, FIPS 0903

FS-873-805

LEGEND

Adjacent Map Pages

7	8	
11	12	
15		

- Roads Open to Highway Legal Vehicles Only
- Roads Open to All Vehicles
- Interstate
- Highways, US, State, County
- Other Public Roads
- Forest Boundary
- National Forest System Lands
- Non-National Forest System Lands within the National Forest
- Wilderness
- Political Boundary
- Lakes and Rivers
- Swamp/Marsh
- FS Campground
- Picnic Area
- Motorized Trailhead
- Information Site
- Ranger Station
- Lookout

N

0 0.5 1 Miles

Motor Vehicle Use Map 2020

MAP INDEX 13

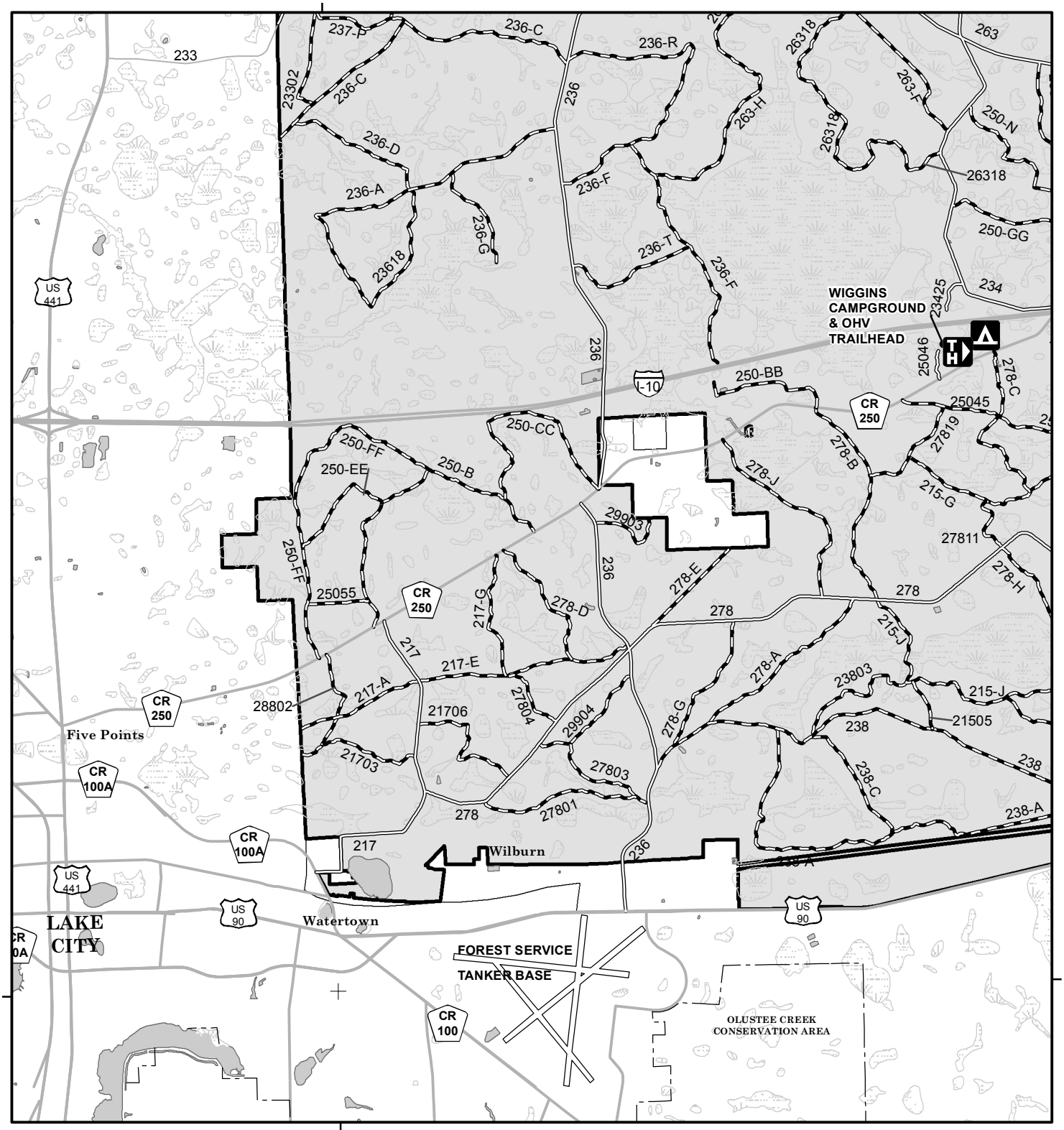

North American Datum of 1983 (NAD 83)
StatePlane, Florida Zone North, FIPS 0903

82°36'15"W

FS-873-805

LEGEND

Adjacent Map Pages

	9	10
	13	14

- Roads Open to Highway Legal Vehicles Only
- Roads Open to All Vehicles
- Interstate
- Highways, US, State, County
- Other Public Roads
- Forest Boundary
- National Forest System Lands
- Non-National Forest System Lands within the National Forest
- Wilderness
- Political Boundary
- Lakes and Rivers
- Swamp/Marsh
- FS Campground
- Picnic Area
- Motorized Trailhead
- Information Site
- Ranger Station
- Lookout

N

0 0.5 1 Miles

Motor Vehicle Use Map 2020

MAP INDEX 14

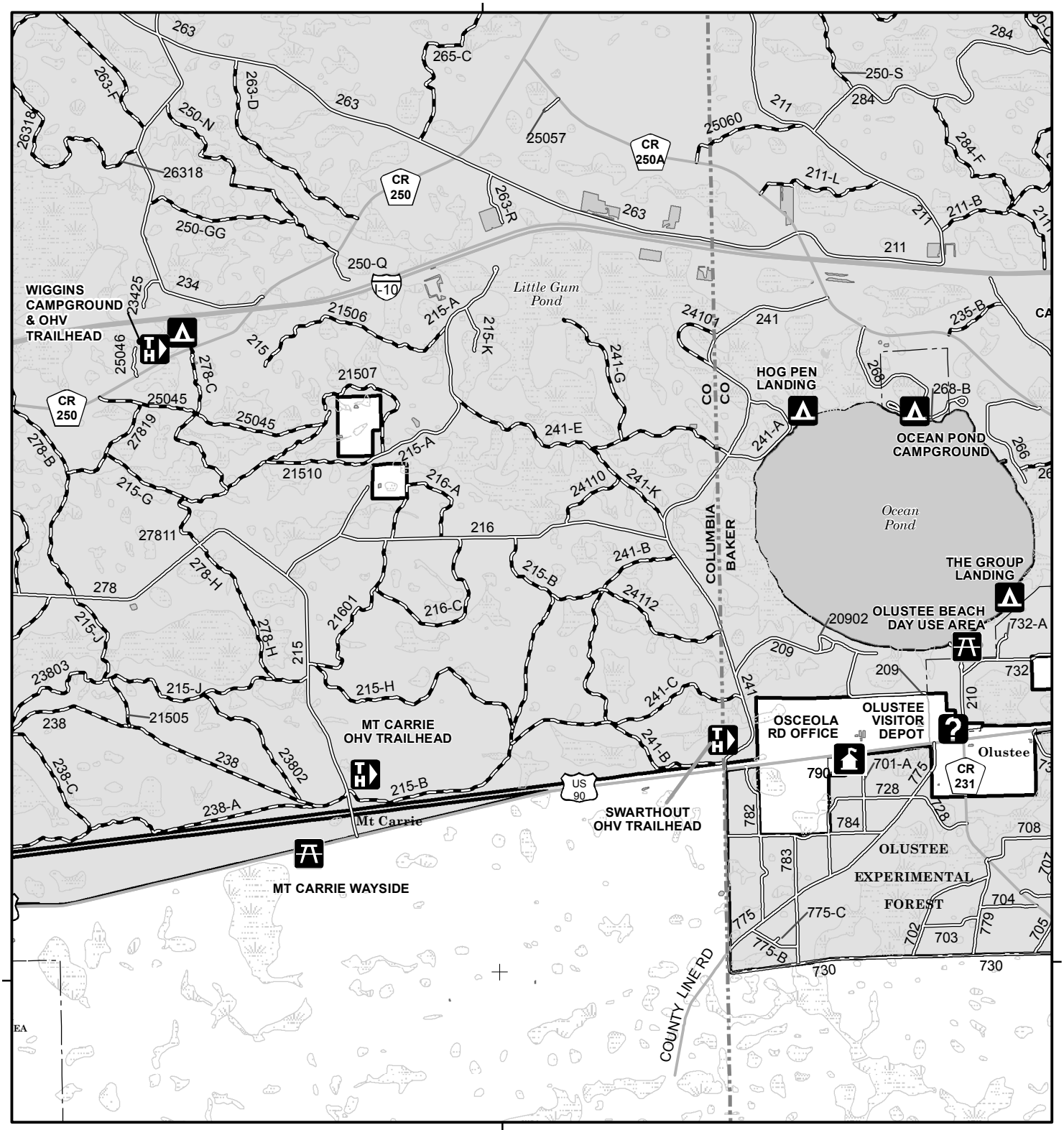

North American Datum of 1983 (NAD 83)
StatePlane, Florida Zone North, FIPS 0903

FS-873-805

LEGEND

Adjacent Map Pages

9	10	11
13	14	15

- Roads Open to Highway Legal Vehicles Only
- Roads Open to All Vehicles
- Interstate
- Highways, US, State, County
- Other Public Roads
- Forest Boundary
- National Forest System Lands
- Non-National Forest System Lands within the National Forest
- Wilderness
- Political Boundary
- Lakes and Rivers
- Swamp/Marsh
- FS Campground
- Picnic Area
- Motorized Trailhead
- Information Site
- Ranger Station
- Lookout

N

0 0.5 1 Miles

Motor Vehicle Use Map 2020

MAP INDEX 15

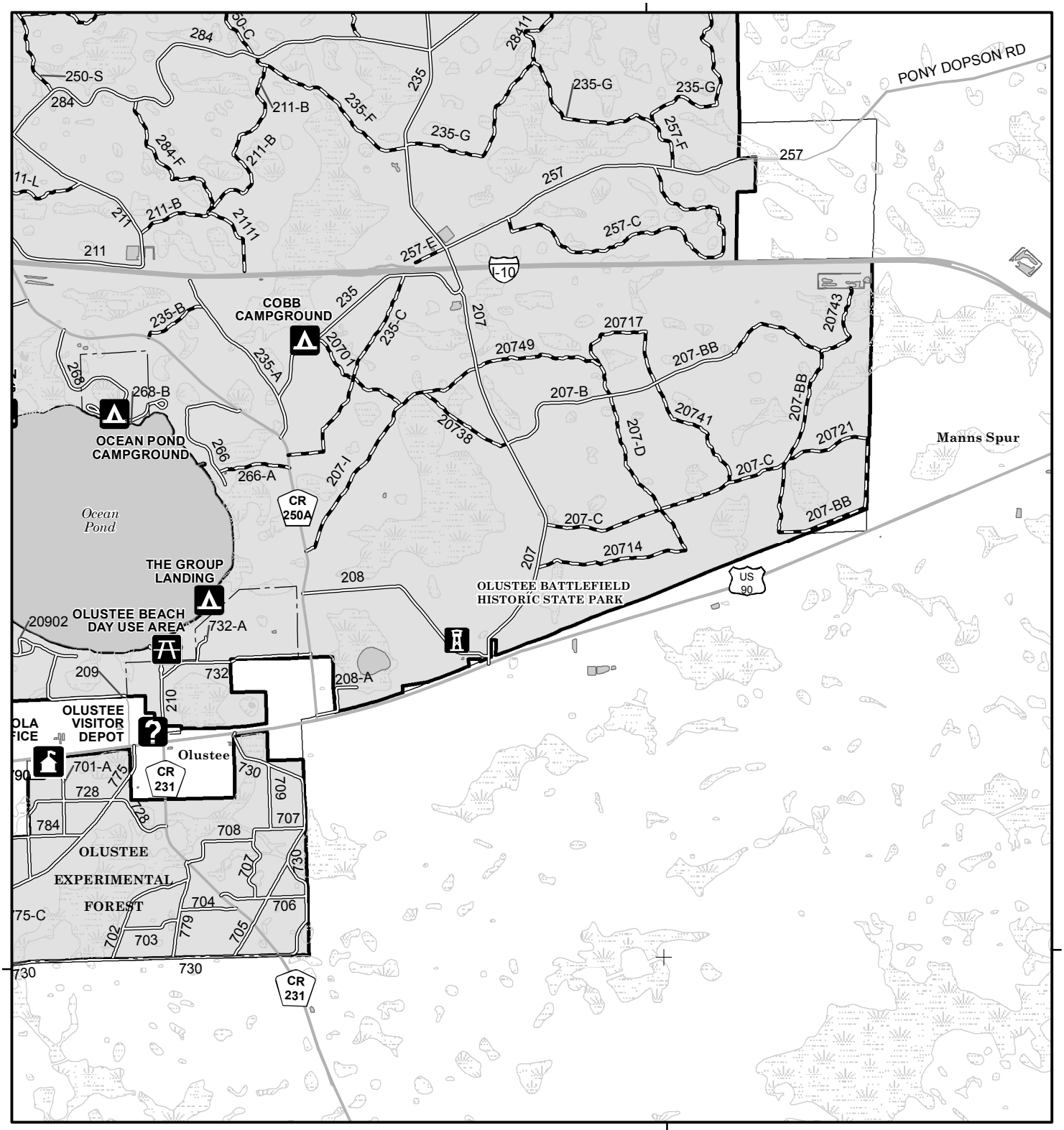

North American Datum of 1983 (NAD 83)
StatePlane, Florida Zone North, FIPS 0903

FS-873-805

LEGEND

Adjacent Map Pages

10	11	12
14	15	

- Roads Open to Highway Legal Vehicles Only
- Roads Open to All Vehicles
- Interstate
- Highways, US, State, County
- Other Public Roads
- Forest Boundary
- National Forest System Lands
- Non-National Forest System Lands within the National Forest
- Wilderness
- Political Boundary
- Lakes and Rivers
- Swamp/Marsh
- FS Campground
- Picnic Area
- Motorized Trailhead
- Information Site
- Ranger Station
- Lookout

N

0 0.5 1 Miles