Fawn STEW Logging Systems Map - Unit 18 (13 ac. ground / 9 ac. skyline)
Unit 20 (8 ac. ground)

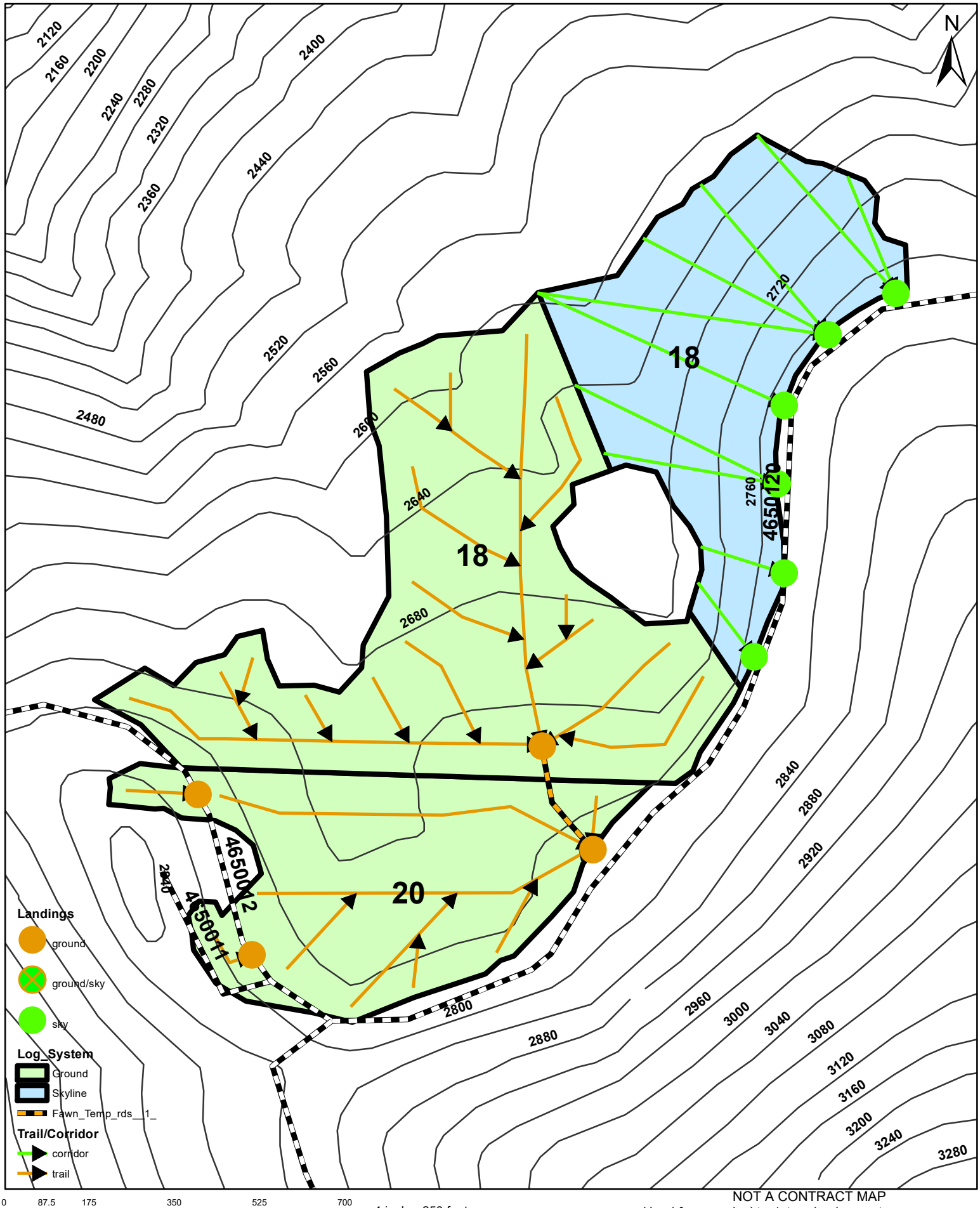

0 87.5 175 350 525 700 Feet 1 inch = 250 feet

NOT A CONTRACT MAP
Used for appraisal to determine log cost.

Fawn STEW Logging Systems Map - Unit 22 (22 ac. ground / 3 ac. skyline)

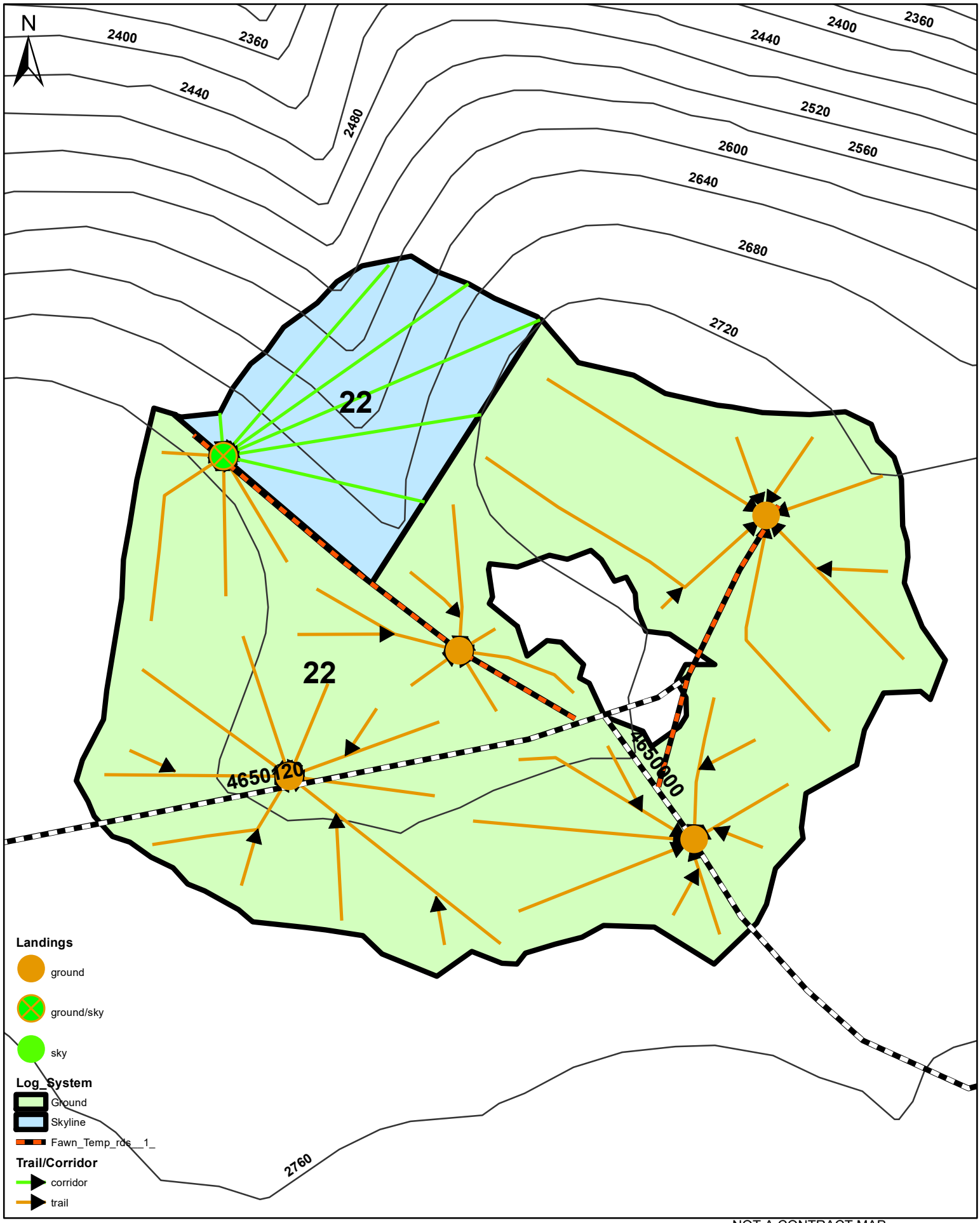

0 70 140 280 420 560 Feet 1 inch = 200 feet

NOT A CONTRACT MAP
Used for appraisal to determine log cost.

Fawn STEW Logging Systems Map - Unit 34 (29 ac.)

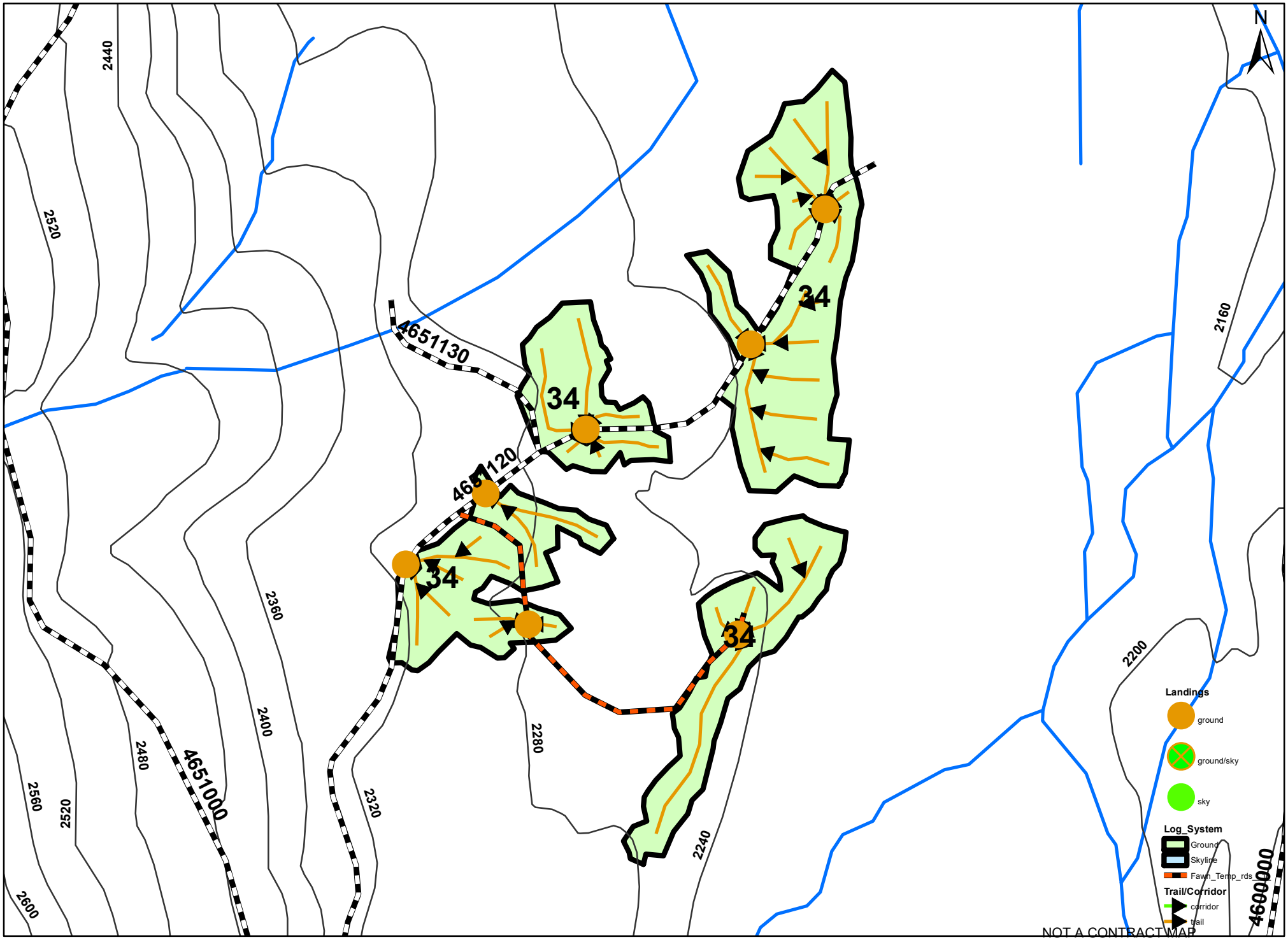

0 120 240 480 720 960 Feet 1 inch = 447 feet

NOT A CONTRACT MAP
Used for appraisal to determine log cost.

Fawn STEW Logging Systems Map - Unit 36 (3 ac.)

0 55 110 220 330 440 Feet

1 inch = 215 feet

NOT A CONTRACT MAP

Used for appraisal to determine log cost.

Fawn STEW Logging Systems Map - Unit 44 (7 ac. ground / 8 ac. skyline)

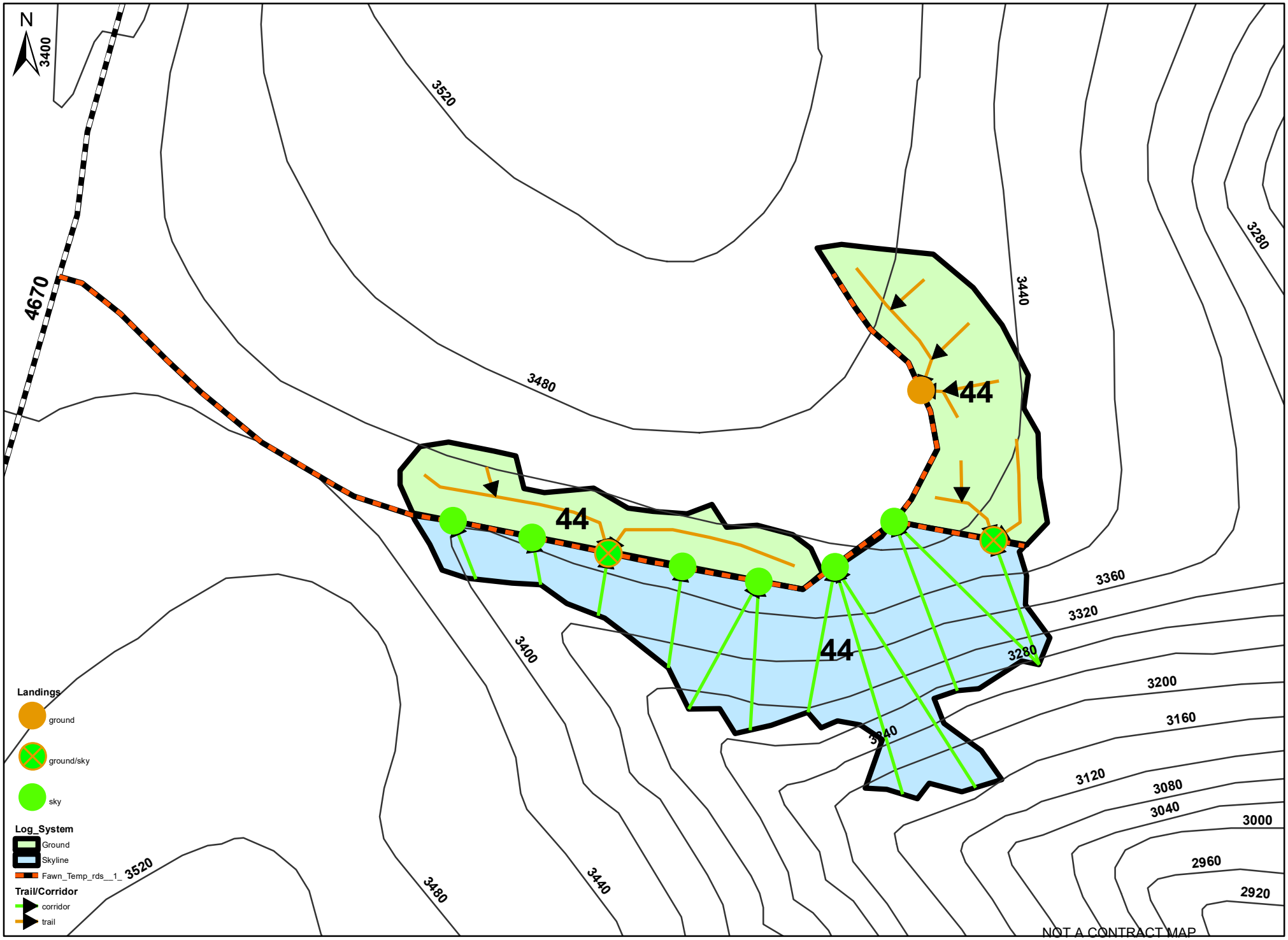

Fawn STEW Logging Systems Map - Unit 46 (9 ac.)

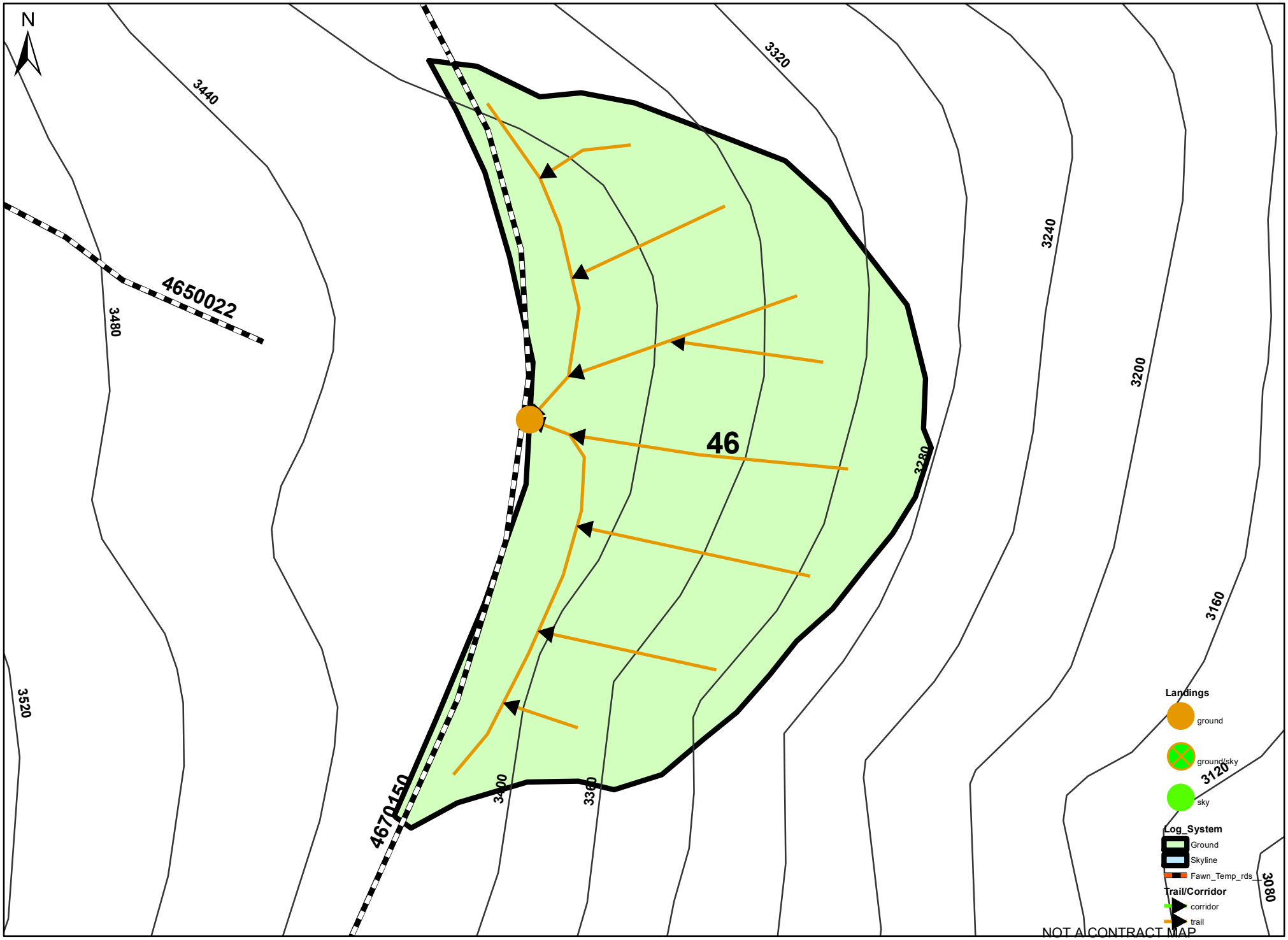

0 40 80 160 240 320 Feet

1 inch = 159 feet

NOT A CONTRACT MAP

Used for appraisal to determine log cost.

Fawn STEW Logging Systems Map - Unit 48 (28 ac. ground / 21 ac. skyline)

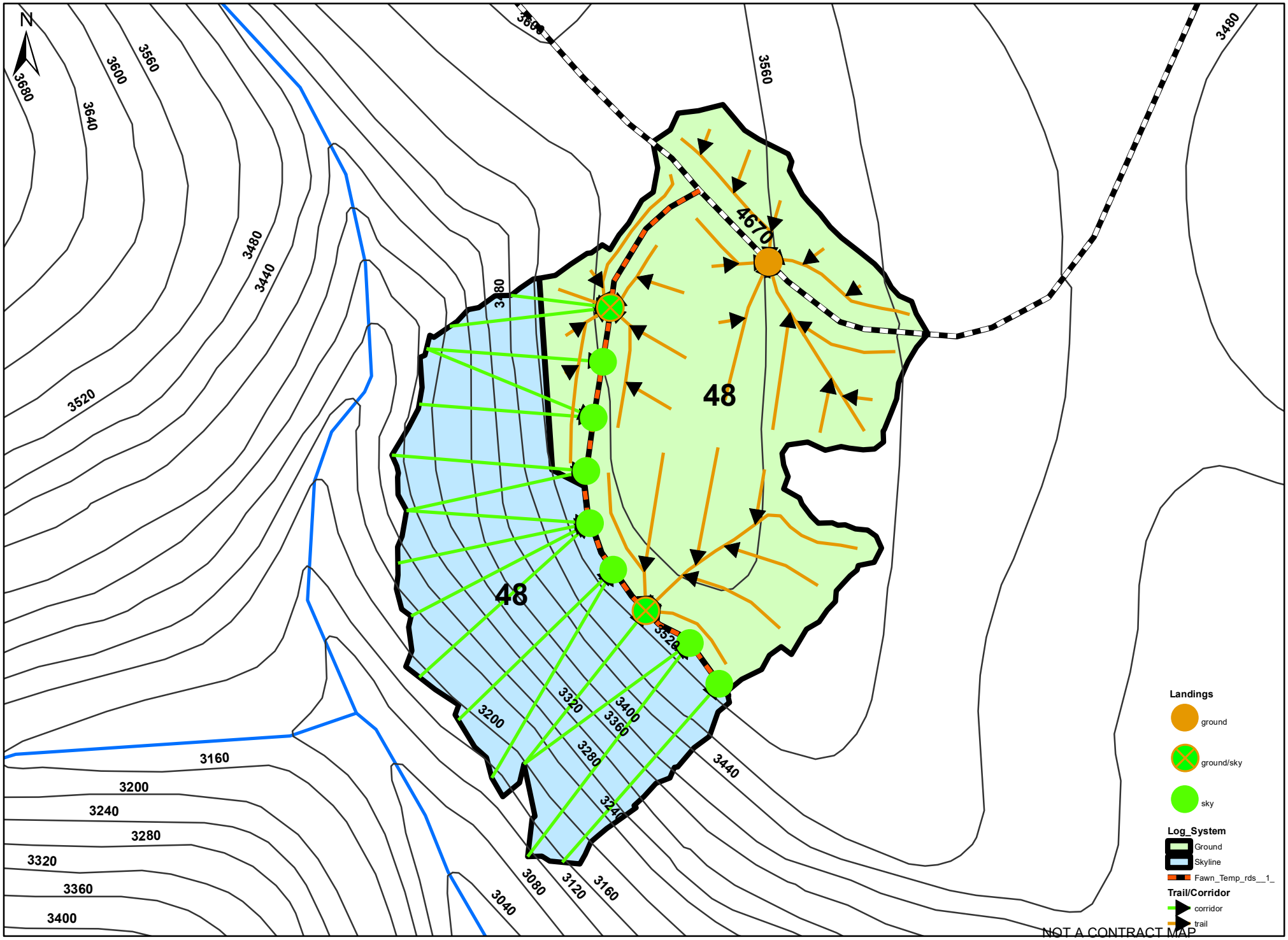

0 100 200 400 600 800 Feet 1 inch = 370 feet

NOT A CONTRACT MAP
Used for appraisal to determine log cost.

Fawn STEW Logging Systems Map - Unit 50 (74 ac.)

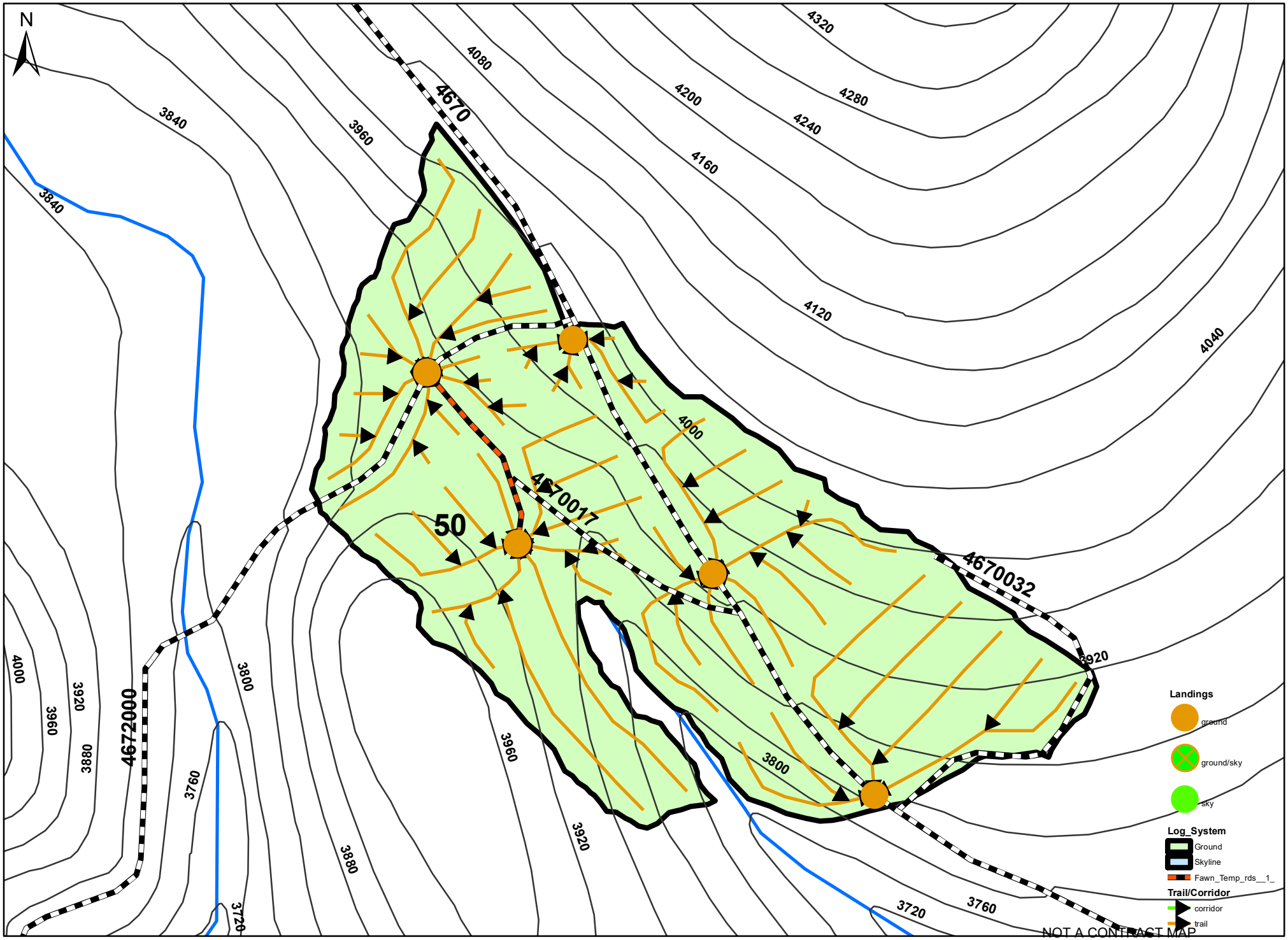

NOT A CONTRACT MAP
Used for appraisal to determine log cost.

Fawn STEW Logging Systems Map - Unit 52 (13 ac.)

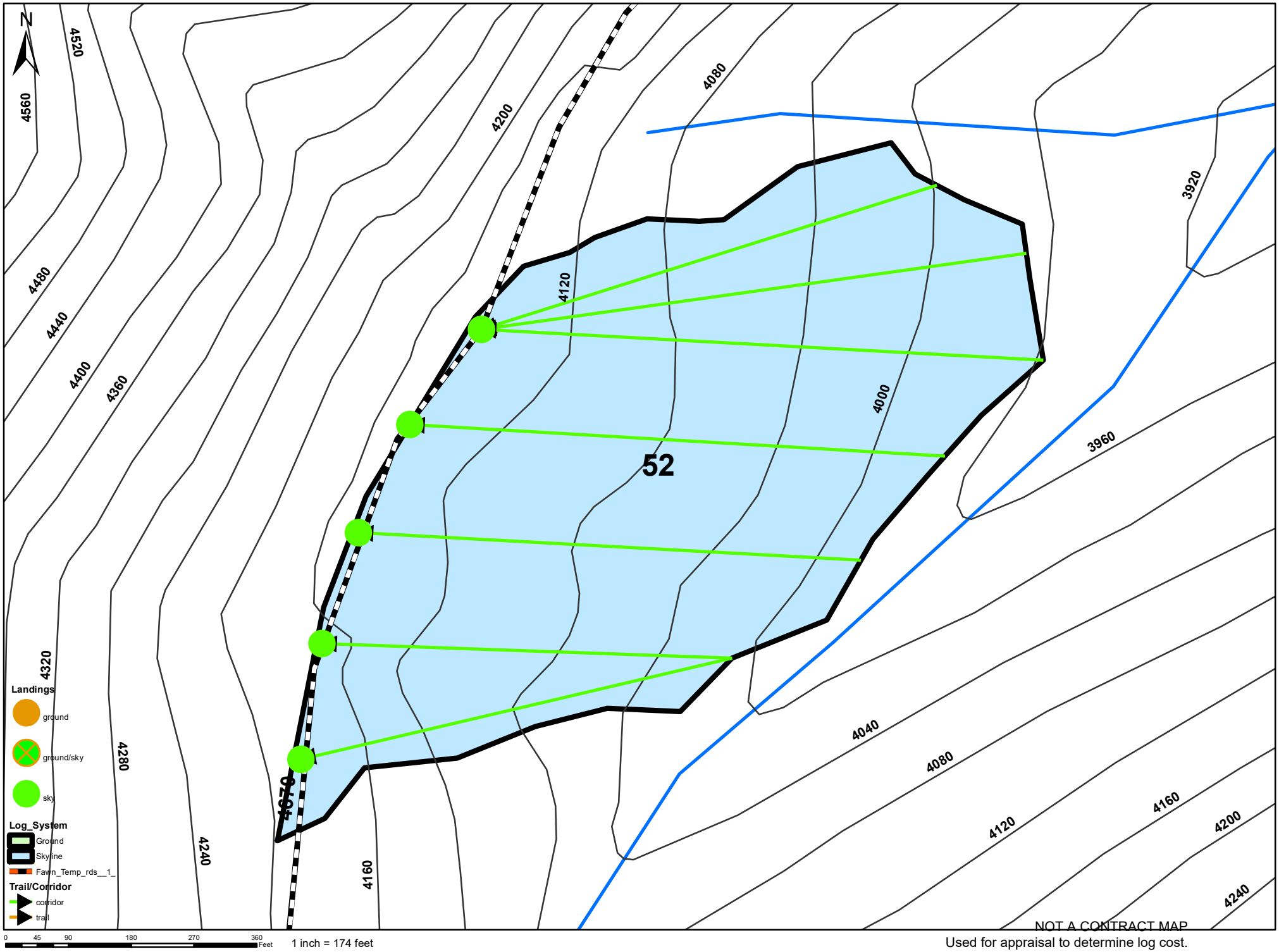

Fawn STEW Logging Systems Map - Unit 54 (24 ac.)

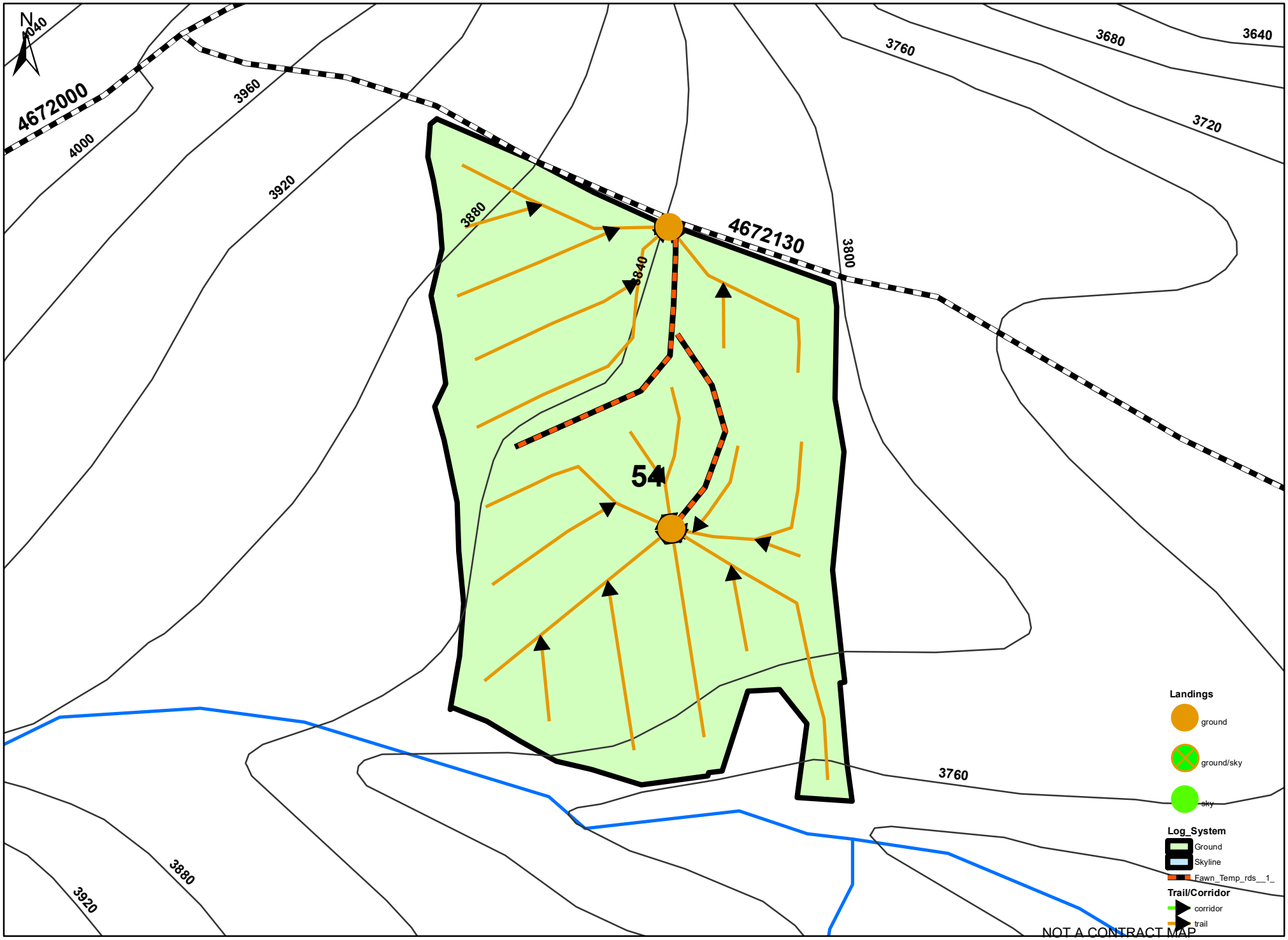

0 70 140 280 420 560 Feet

1 inch = 270 feet

NOT A CONTRACT MAP

Used for appraisal to determine log cost.

Fawn STEW Logging Systems Map - Unit 56 (13 ac.)

NOT A CONTRACT MAP
Used for appraisal to determine log cost.

Fawn STEW Logging Systems Map - Unit 58 (33 ac.)

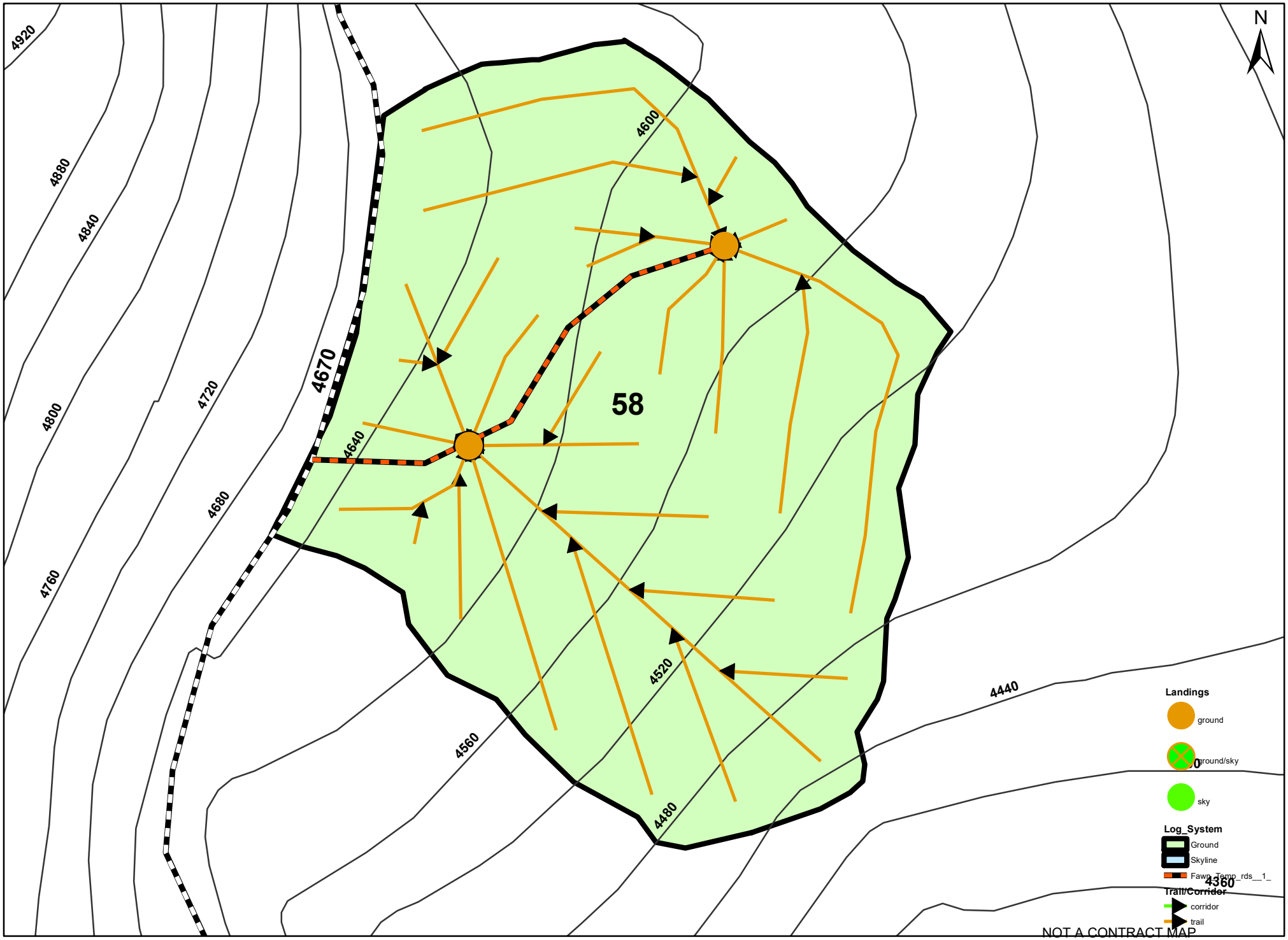

0 65 130 260 390 520 Feet 1 inch = 244 feet

NOT A CONTRACT MAP
Used for appraisal to determine log cost.

Fawn STEW Logging Systems Map - Unit 209 (8 ac.), Unit 210 (5 ac. ground / 3 ac. skyline)

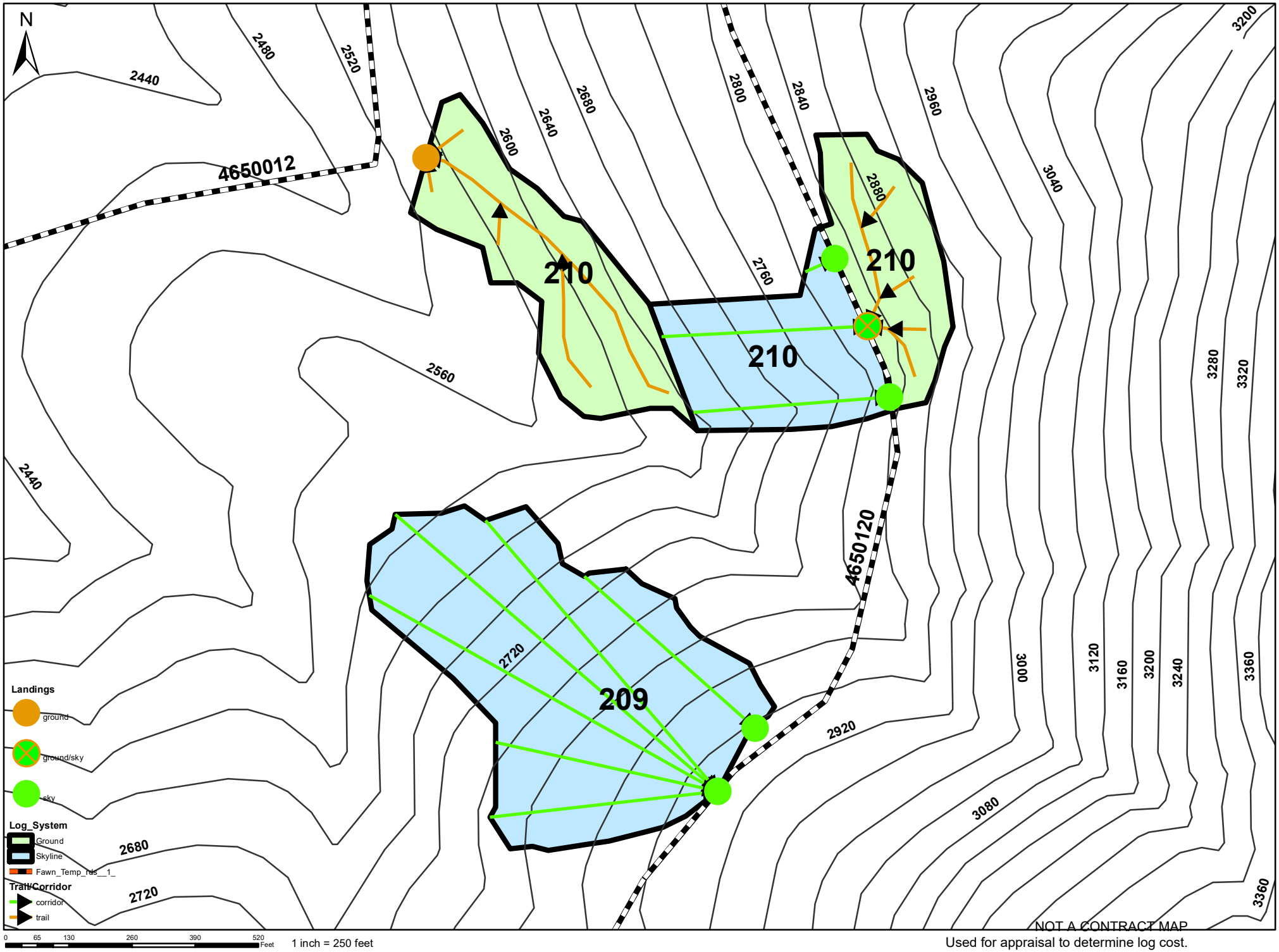

Fawn STEW Logging Systems Map - Unit 215 (24 ac.)

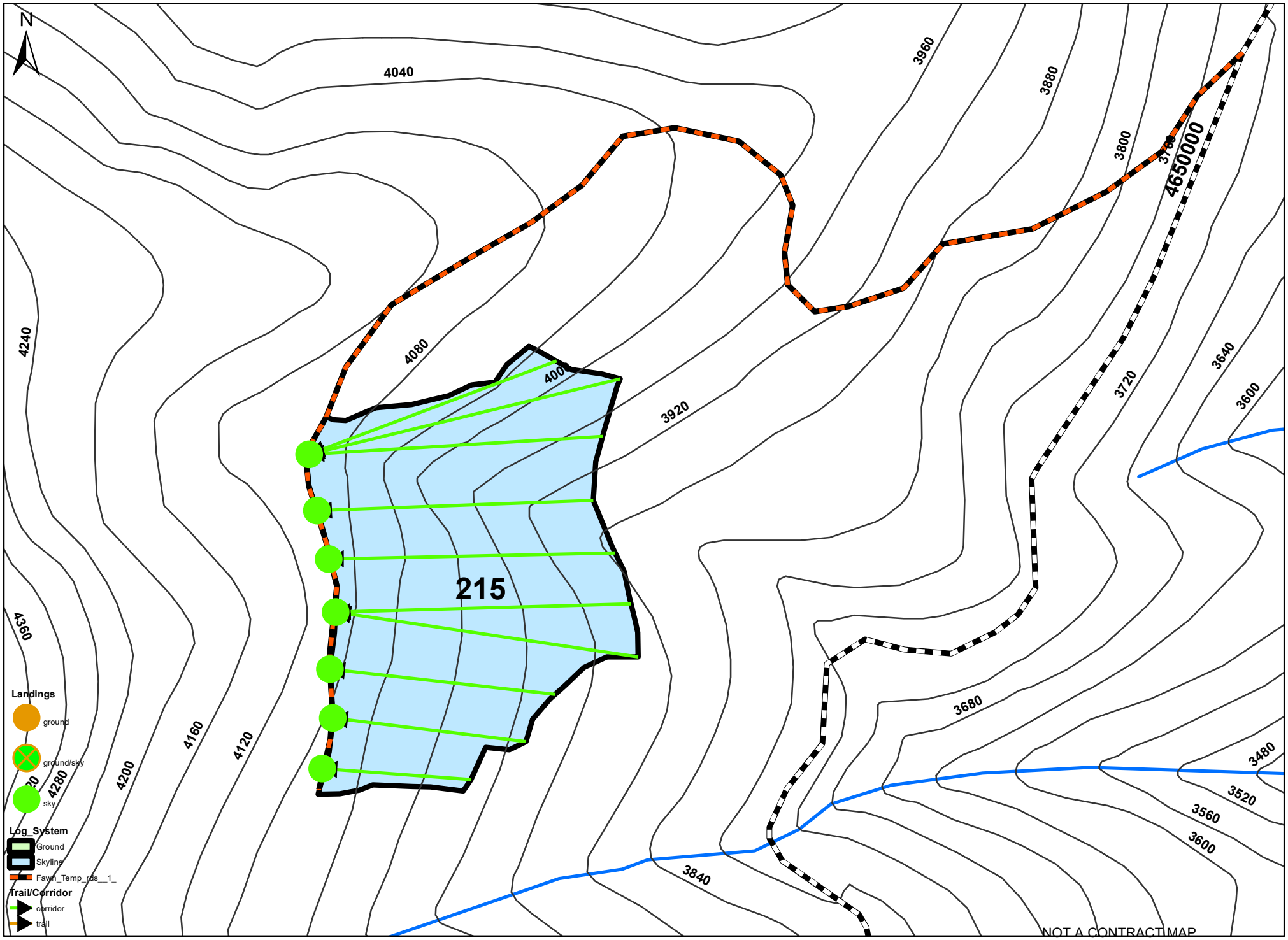

Fawn STEW Logging Systems Map - Unit 224 (7 ac.)

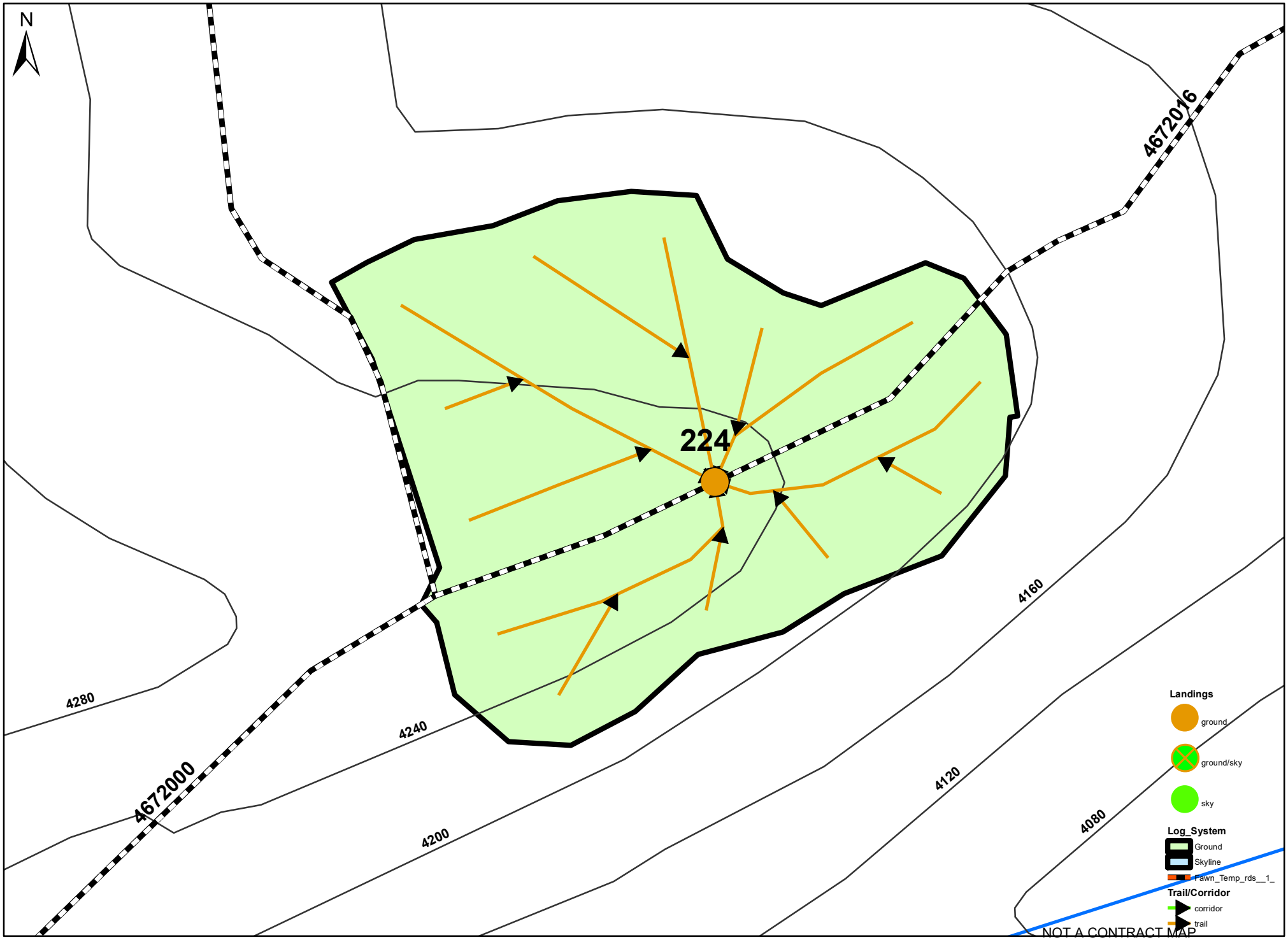

0 35 70 140 210 280 Feet

1 inch = 136 feet

NOT A CONTRACT MAP

Used for appraisal to determine log cost.

Fawn STEW Logging Systems Map - Unit 24 (84 ac.), Unit 26 (26 ac.), Unit 167 (4 ac.), Unit 169 (6 ac.)

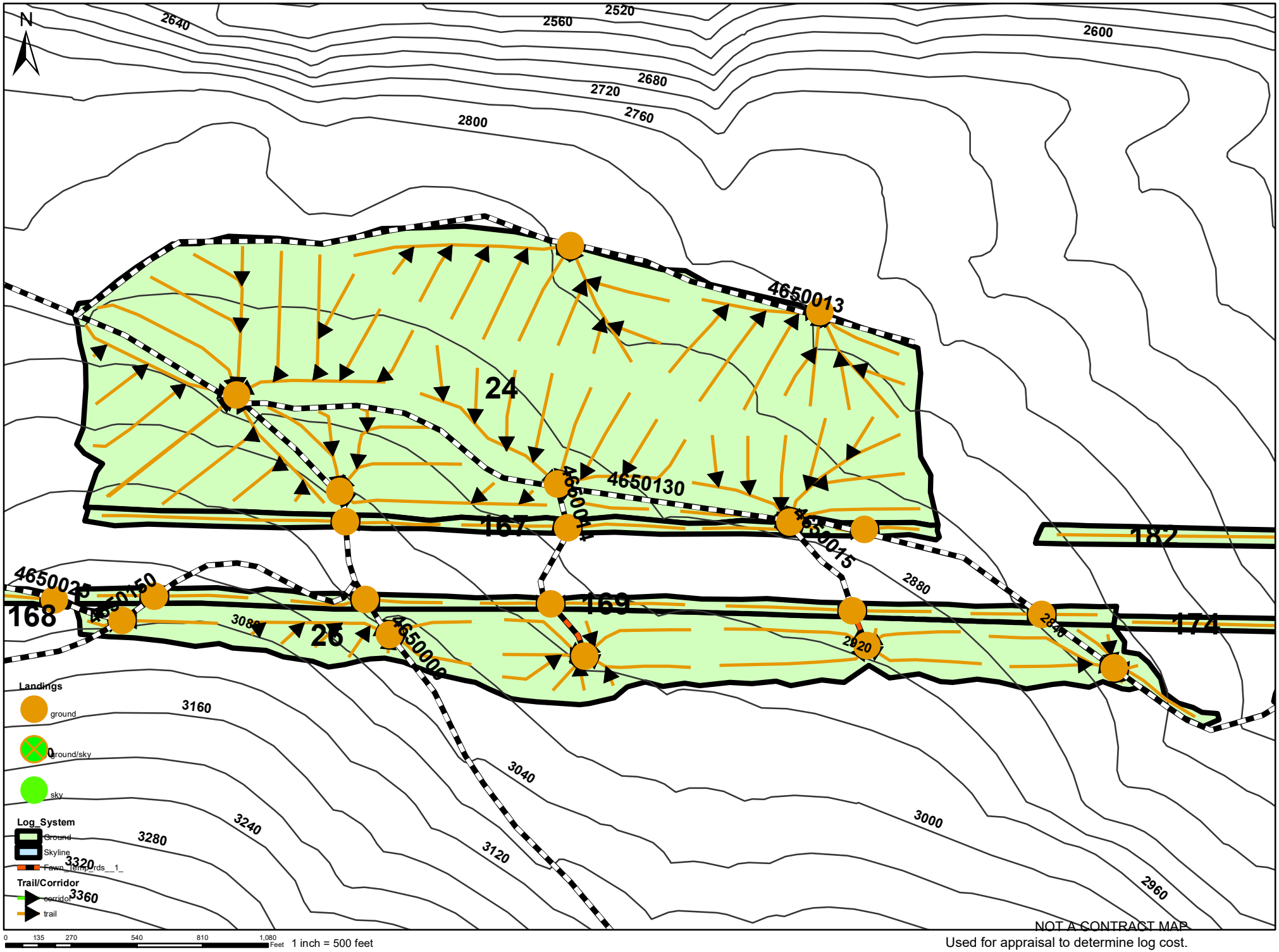

NOT A CONTRACT MAP
Used for appraisal to determine log cost.

Fawn STEW Logging Systems Map - Unit 28 (2 ac.), Unit 30 (1 ac.), Unit 174 (4 ac.), Unit 182 (4 ac.)

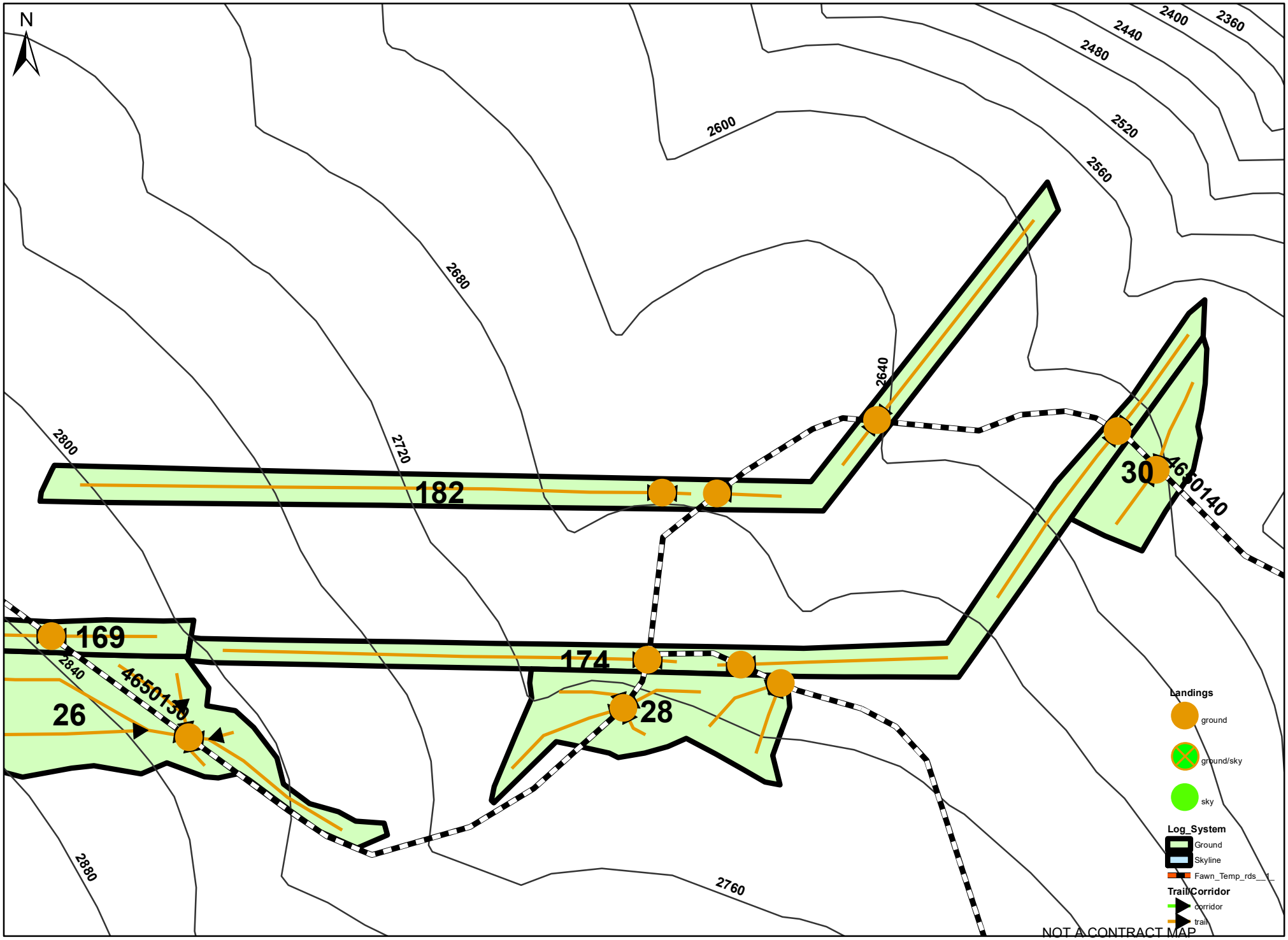

0 70 140 280 420 560 Feet 1 inch = 266 feet

NOT A CONTRACT MAP
Used for appraisal to determine log cost.

Fawn STEW Logging Systems Map - Unit 36 (19 ac.), Unit 38 (6 ac. ground / 26 ac. skyline), Unit 40 (5 ac. ground / 16 ac. skyline)

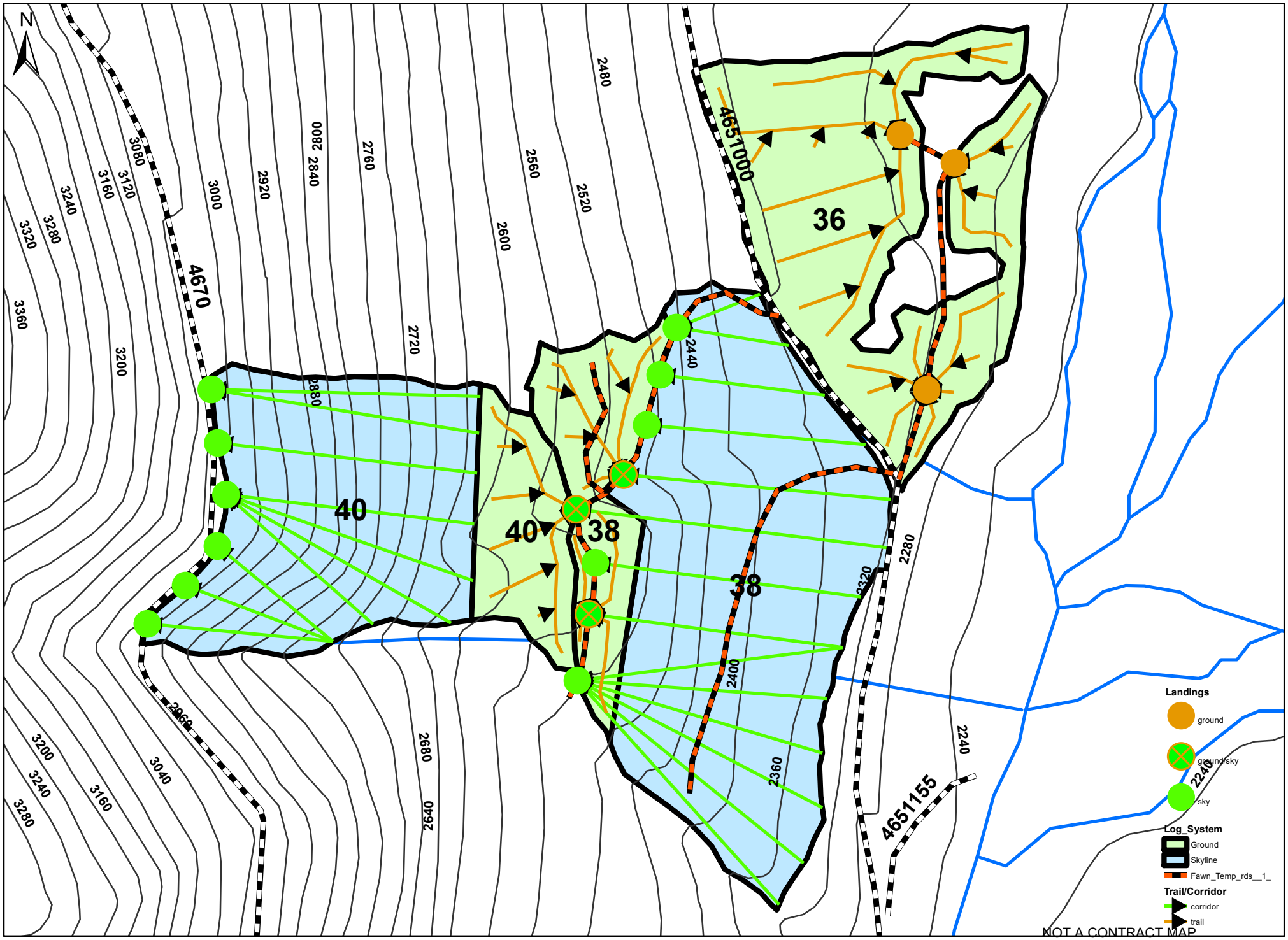

NOT A CONTRACT MAP
Used for appraisal to determine log cost.

Fawn STEW Logging Systems Map - Unit 166 (4 ac.), Unit 168 (6 ac.), Unit 213 (10 ac.)

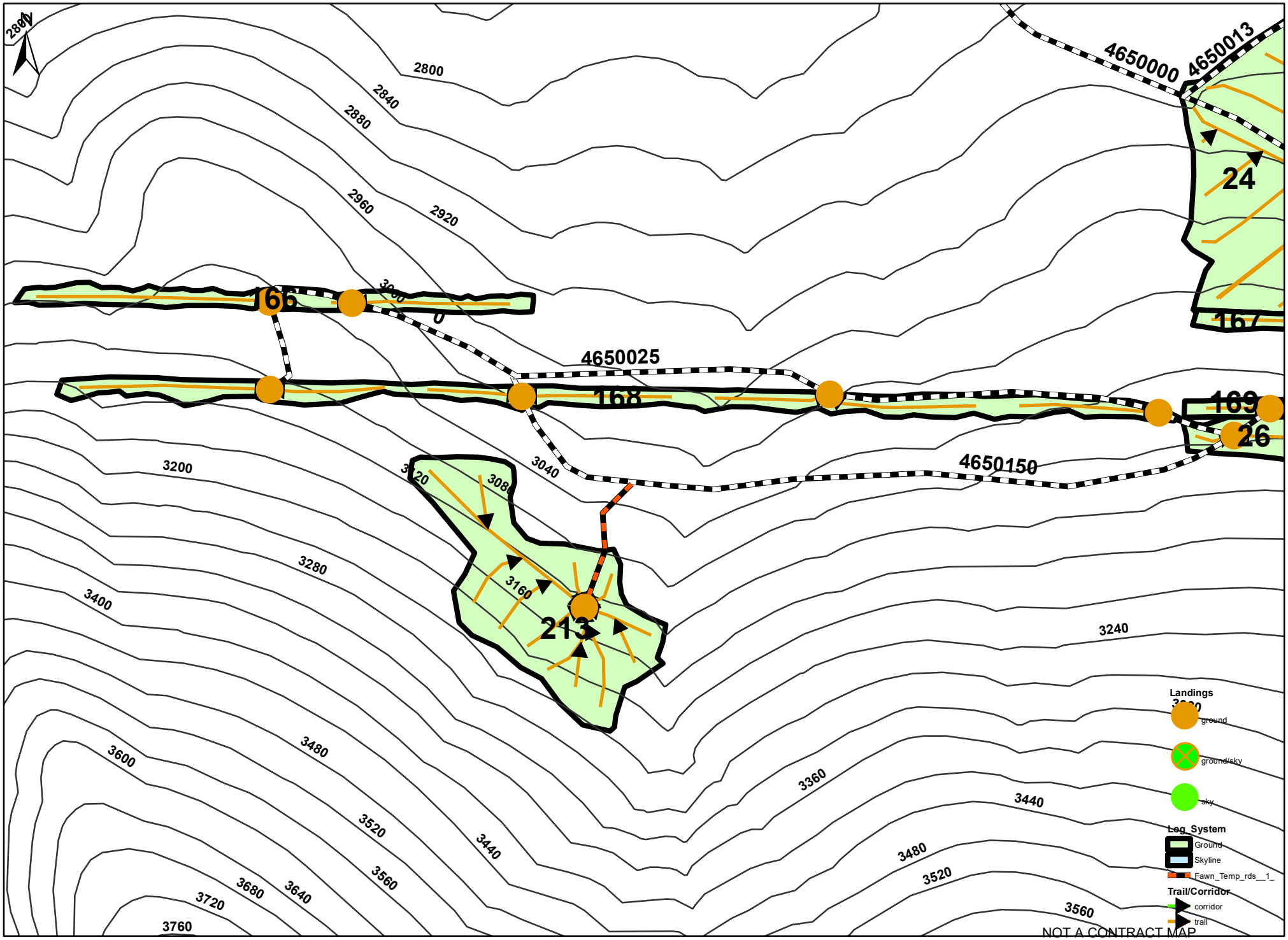

1 inch = 453 feet

NOT A CONTRACT MAP

Used for appraisal to determine log cost.