

February 2023

Forest Service

Arizona

America's Great Outdoors

**Kaibab National Forest**

**Williams and Tusayan Ranger Districts**

**Motor Vehicle Use Map**

VICINITY MAP

INFORMATION SOURCES

Williams Ranger District  
742 South Clover Road  
Williams, Arizona 86046  
(928) 635-5600

Tusayan Ranger District  
176 Lincoln Log Loop  
PO Box 3088  
Grand Canyon, AZ 86023  
(928) 638-2443

Kaibab National Forest Supervisor's Office  
(928) 635-8200  
[www.fs.usda.gov/kaibab](http://www.fs.usda.gov/kaibab)  
Arizona State Parks  
(602) 542-4174  
<https://azstaterparks.com/ohw>  
Arizona Game and Fish Department  
(928) 774-5045  
(602) 942-3000  
<http://www.azgfd.gov/>  
Coconino County Sheriff's  
(928) 774-4523  
(800) 338-7888  
<https://www.coconinoaz.gov/325/Sheriffs-Office>

In the Event of Emergency  
Dial 911

**treadlightly!**  
LEAVING A GOOD IMPRESSION

Travel and recreate with minimum impact.

Protect the environment and the rights of others.

Educate yourself plan and prepare before you go.

Allow for future use of the outdoors by leaving it better than you found it.

Discover the rewards of responsible recreation.

For more information on Tread Lightly!, go to [www.treadlightly.org](http://www.treadlightly.org) or call 1-800-965-9901.

In accordance with Federal civil rights law and U.S. Department of Agriculture (USDA) civil rights regulations and policies, the USDA, its Agencies, offices, and employees, and institutions, participating in or administering USDA programs are prohibited from discriminating based on race, color, national origin, religion, sex, gender identity (including gender expression), sexual orientation, disability, age, marital status, family/parental status, income derived from a public assistance program, political beliefs, or marital or family status. Additionally, program information may be made available in languages other than English.

Persons with disabilities who require alternative means of communication for program information (e.g., Braille, large print, audiotape, American Sign Language, etc.) should contact the responsible Agency or USDA's TARGET Center at (202) 720-2600 (voice and TTY) or contact USDA through the Federal Relay Service at (800) 877-8339. Additionally, program information may be made available in languages other than English.

To file a program discrimination complaint, complete the USDA Program Discrimination Complaint Form, AD-3027, found online at <http://www.asec.usda.gov/> or from the USDA National Technical Assistance Center (NTAC) at (800) 845-1424. Submit a copy of the completed form, call (866) 632-9992. Submit your completed form or letter to USDA by: (1) mail: U.S. Department of Agriculture, Office of the Assistant Secretary for Civil Rights, 1400 Independence Avenue, SW, Washington, D.C. 20250-9410; (2) fax: (202) 690-7442; or (3) email: [program.intake@usda.gov](mailto:program.intake@usda.gov).

USDA is an equal opportunity provider, employer, and lender.

This QR code will take you to the Kaibab digital MVUM and Travel and Recreation page. From here you can download all of the Forest digital signs and learn more about the Forest.

All map content is provided by the Kaibab National Forest.

© 2023 - Map content provided by Kaibab National Forest is free, but your wireless carrier may assess data service charges.

## PURPOSE AND CONTENTS OF THIS MAP

The designations shown on this motor vehicle use map (MVUM) were made by the responsible official pursuant to 36 CFR 212.51, are effective as of the date on the front cover of this MVUM, and will remain in effect until superseded by next year's MVUM.



Nicole Branton  
Forest Supervisor, Kaibab National Forest

It is the responsibility of the user to acquire the current MVUM. This MVUM shows the National Forest System roads, National Forest System trails, and the areas on National Forest System lands in the Williams and Tusayan Ranger Districts, Kaibab National Forest that are designated for motor vehicle use pursuant to 36 CFR 212.51. This MVUM also identifies the vehicle classes allowed on each route and in each area, and any seasonal restrictions that apply on those routes and in those areas.

This motor vehicle use map identifies those roads, trails, and areas designated for the motor vehicle use under 36 CFR 212.51 for the purpose of enforcing the prohibition at 36 CFR 261.13. This is a limited purpose. The other public roads are shown for information and navigation purposes only and are not subject to designation under the Forest Service travel management regulation.

Parking Along Designated Routes: Motor vehicles may be parked up to 30 feet from the edge of the road surface when it is safe to do so without causing damage to NFS resources or facilities, unless prohibited by state law, a traffic sign, or an order (36 CFR 261.54).

For ease of navigating, we recommend you obtain a Kaibab National Forest Visitor Use Map from your USDA-FS office for more information.

These designations apply only to National Forest System roads, National Forest System trails, and areas on National Forest System lands.

## PROHIBITIONS

It is prohibited to possess or operate a motor vehicle on National Forest System lands on the Kaibab National Forest other than in accordance with these designations (CFR 261.13).

Violators of 36 CFR 261.13 are subject to a fine of up to \$5,000, imprisonment for up to 6 months, or both (18 U.S.C. 3571(e)). This prohibition applies regardless of the presence or absence of signs.

This map does not display nonmotorized uses, over-snow uses, or other facilities and attractions on the Kaibab National Forest. Obtain forest visitor information from the local national forest office.

Designated roads, trails and areas may also be subject to temporary, emergency closures. As a visitor, you must comply with signs notifying you of such restrictions. A national forest may issue an order to close a road, trail or area on a temporary basis to protect the life, health, or safety of forest visitors or the natural or cultural resources in those areas. Such a temporary and/or emergency closure is consistent with the Travel Management Rule (36 CFR 212.52 (b)), 36 CFR 261.54 subpart (f).

The designation "road" or trail open to all motor vehicles" does not supersede State traffic law.

## OPERATOR RESPONSIBILITIES

Operating a motor vehicle on National Forest System roads, National Forest System trails, and in areas on National Forest System lands carries a greater responsibility than operating that vehicle in a city or other developed setting. Not only must you know and follow all applicable traffic laws, you need to show concern for the environment as well as other forest users. The misuse of motor vehicles can lead to the temporary or permanent closure of any designated road, trail, or area. As a motor vehicle operator, you are also subject to State traffic law, including State requirements for licensing, registration, and operation of the vehicle in question.

Motor vehicle use, especially off-highway vehicle use, involves inherent risks that may cause property damage, serious injury, and possibly death to participants. Drive cautiously and anticipate rough surfaces and features, such as snow, mud, vegetation, and water crossings common to remote driving conditions. By your participation, you voluntarily assume full responsibility for these damages, risks, and dangers. Take care at all times to protect yourself and those under your responsibility.

Much of the Kaibab National Forest is remote. Medical assistance is not readily available. Cellular telephones do not work in many areas of the Kaibab National Forest. Take adequate food, water, first-aid supplies, and other equipment appropriate for the conditions and expected weather.

ALWAYS REMEMBER TO RESPECT PRIVATE LAND. PROTECT PRIVATE PROPERTY. STAY ON DESIGNATED ROADS AND TRAILS AND IN DESIGNATED AREAS.

Read and understand this map in its entirety. If you have questions, please contact the Kaibab National Forest Supervisor's Office, Williams Ranger District or Tusayan Ranger District for clarification.

As a motor vehicle operator on a National Forest System road, trail, or area you must comply with this map, as well as all Federal, State, and local laws and regulations. Compliance with these rules is your responsibility.

Dispersed Camping Table			
Route Number	Distance/ Side of Road	Vehicle Type	Dates allowed
4, 11, 12, 13, 14, 41, 46, 46, 52, 71, 76, 90, 105, 108, 109, 110, 115, 122, 124, 129, 138, 139, 140, 141, 142, 171, 174, 354, 724, 747, 748, 785	100' or less on Road	Same as permitted elsewhere on Road	Same as permitted elsewhere on Road

Persons with disabilities who require alternative means of communication for program information (e.g., Braille, large print, audiotape, American Sign Language, etc.) should contact the responsible Agency or USDA's TARGET Center at (202) 720-2600 (voice and TTY) or contact USDA through the Federal Relay Service at (800) 877-8339. Additionally, program information may be made available in languages other than English.

To file a program discrimination complaint, complete the USDA Program Discrimination Complaint Form, AD-3027, found online at <http://www.asec.usda.gov/> or from the USDA National Technical Assistance Center (NTAC) at (800) 845-1424. Submit a copy of the completed form, call (866) 632-9992. Submit your completed form or letter to USDA by: (1) mail: U.S. Department of Agriculture, Office of the Assistant Secretary for Civil Rights, 1400 Independence Avenue, SW, Washington, D.C. 20250-9410; (2) fax: (202) 690-7442; or (3) email: [program.intake@usda.gov](mailto:program.intake@usda.gov).

This QR code will take you to the Kaibab digital MVUM and Travel and Recreation page. From here you can download all of the Forest digital signs and learn more about the Forest.

All map content is provided by the Kaibab National Forest.

© 2023 - Map content provided by Kaibab National Forest is free, but your wireless carrier may assess data service charges.

Legend

- Roads Open to Highway Legal Vehicles
- Roads Open to All Vehicles
- Highways, U.S. State
- Other Public Roads
- Motorized Dispersed Camping, Both Sides
- Motorized Dispersed Camping, One Side
- FS Campground
- Information Site
- Peaks
- Forest or Unit Boundary
- National Forest System Lands
- Non-National Forest System Lands within the National Forest
- Wilderness Areas
- Political Boundary
- Not Open to Game Retrieval
- Lakes and Rivers
- Short Route Identifier

0 2 3 Miles

0 2 3 Miles

## EXPLANATION OF LEGEND ITEMS

Roads Open to Highway Legal Vehicles Only:

These roads are open only to motor vehicles licensed under State law for general operation on all public roads within the state.

Roads Open to All Vehicles:

These roads are open to all motor vehicles, including smaller off-highway vehicles that may not be licensed for highway use ( but not to oversized or overweight vehicles under State traffic law).

Other Public Roads (Trails):

- Interstate
- Highways, U.S. State
- Other Public Roads

These symbols are used to show routes the Forest Service does not have jurisdiction over and has not designated for motorized use. These symbols are part of the reference layers showing connections to towns and cities outside the forest boundary.

Motorized Dispersed Camping

This symbol is used along with a designated road or trail to indicate limited cross-country motor vehicle use within 100 feet of that route, solely for the purpose of motorized dispersed camping. Motorized dispersed camping is allowed only for ingress and egress following the most direct route from and to a designated NFS road and for parking a recreational vehicle. The dots indicate where this activity is permitted. They may be on the left, right, or both sides of all or portions of the route. Refer to the Dispersed Camping Table for specifics.

Not Open to Game Retrieval

This symbol indicates places where motorized game retrieval is not authorized to protect resources and maintain desired conditions.

Short Route Identifier:

This symbol is used for roads that are too short to show a symbol type on the map. The symbol contains the number of the road or trail. Users should refer to the corresponding number in the Short Route Table for designation information.

Game Retrieval: Elk Only

The limited use of a motor vehicle is allowed off of the designated road system to retrieve a legally hunted and tagged elk during elk hunting seasons as designated by the Arizona Game and Fish Department, and for 24 hours following the end of each season.

When a big game animal has been legally taken, the individual who legally took the animal may drive or be driven to the downed animal. Under no circumstance may a second vehicle be used to retrieve the animal. The vehicle should be of sufficient capacity that only one trip is necessary. The vehicle may only be driven one mile from a designated open road.

Hunters are required to use the most direct and least ground disturbing route in and out of the area to accomplish the retrieval. Motorized game retrieval is not permitted in travel restricted areas, and may not cross riparian areas, streams or wetland areas except at hardened crossings or crossings with existing culverts. Motorized game retrieval is permitted more than one mile from an open road or when conditions are such that travel would increase the likelihood of negative resource impacts (i.e. muddy, wet soils with potential for compaction and rutting).

Hunters are required to use the most direct and least ground disturbing route in and out of the area to accomplish the retrieval. Motorized game retrieval is not permitted in travel restricted areas, and may not cross riparian areas, streams or wetland areas except at hardened crossings or crossings with existing culverts. Motorized game retrieval is permitted more than one mile from an open road or when conditions are such that travel would increase the likelihood of negative resource impacts (i.e. muddy, wet soils with potential for compaction and rutting).

Motor vehicle use, especially off-highway vehicle use, involves inherent risks that may cause property damage, serious injury, and possibly death to participants. Drive cautiously and anticipate rough surfaces and features, such as snow, mud, vegetation, and water crossings common to remote driving conditions. By your participation, you voluntarily assume full responsibility for these damages, risks, and dangers. Take care at all times to protect yourself and those under your responsibility.

Much of the Kaibab National Forest is remote. Medical assistance is not readily available. Cellular telephones do not work in many areas of the Kaibab National Forest. Take adequate food, water, first-aid supplies, and other equipment appropriate for the conditions and expected weather.

ALWAYS REMEMBER TO RESPECT PRIVATE LAND. PROTECT PRIVATE PROPERTY. STAY ON DESIGNATED ROADS AND TRAILS AND IN DESIGNATED AREAS.

Read and understand this map in its entirety. If you have questions, please contact the Kaibab National Forest Supervisor's Office, Williams Ranger District or Tusayan Ranger District for clarification.

As a motor vehicle operator on a National Forest System road, trail, or area you must comply with this map, as well as all Federal, State, and local laws and regulations. Compliance with these rules is your responsibility.

As a motor vehicle operator on a National Forest System road, trail, or area you must comply with this map, as well as all Federal, State, and local laws and regulations. Compliance with these rules is your responsibility.

As a motor vehicle operator on a National Forest System road, trail, or area you must comply with this map, as well as all Federal, State, and local laws and regulations. Compliance with these rules is your responsibility.

As a motor vehicle operator on a National Forest System road, trail, or area you must comply with this map, as well as all Federal, State, and local laws and regulations. Compliance with these rules is your responsibility.

As a motor vehicle operator on a National Forest System road, trail, or area you must comply with this map, as well as all Federal, State, and local laws and regulations. Compliance with these rules is your responsibility.

As a motor vehicle operator on a National Forest System road, trail, or area you must comply with this map, as well as all Federal, State, and local laws and regulations. Compliance with these rules is your responsibility.

As a motor vehicle operator on a National Forest System road, trail, or area you must comply with this map, as well as all Federal, State, and local laws and regulations. Compliance with these rules is your responsibility.

As a motor vehicle operator on a National Forest System road, trail, or area you must comply with this map, as well as all Federal, State, and local laws and regulations. Compliance with these rules is your responsibility.

As a motor vehicle operator on a National Forest System road, trail, or area you must comply with this map, as well as all Federal, State, and local laws and regulations. Compliance with these rules is your responsibility.

As a motor vehicle operator on a National Forest System road, trail, or area you must comply with this map, as well as all Federal, State, and local laws and regulations. Compliance with these rules is your responsibility.

As a motor vehicle operator on a National Forest System road, trail, or area you must comply with this map, as well as all Federal, State, and local laws and regulations. Compliance with these rules is your responsibility.

As a motor vehicle operator on a National Forest System road, trail, or area you must comply with this map, as well as all Federal, State, and local laws and regulations. Compliance with these rules is your responsibility.

As a motor vehicle operator on a National Forest System road, trail, or area you must comply with this map, as well as all Federal, State, and local laws and regulations. Compliance with these rules is your responsibility.

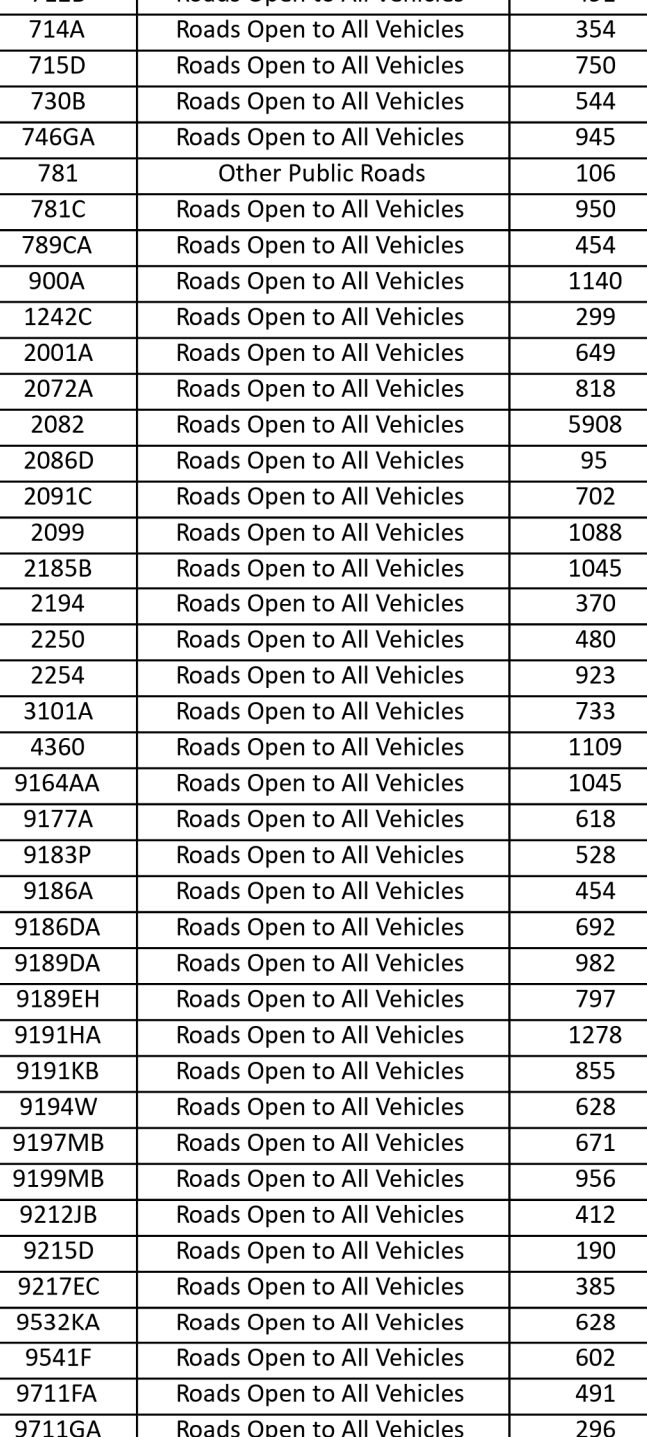
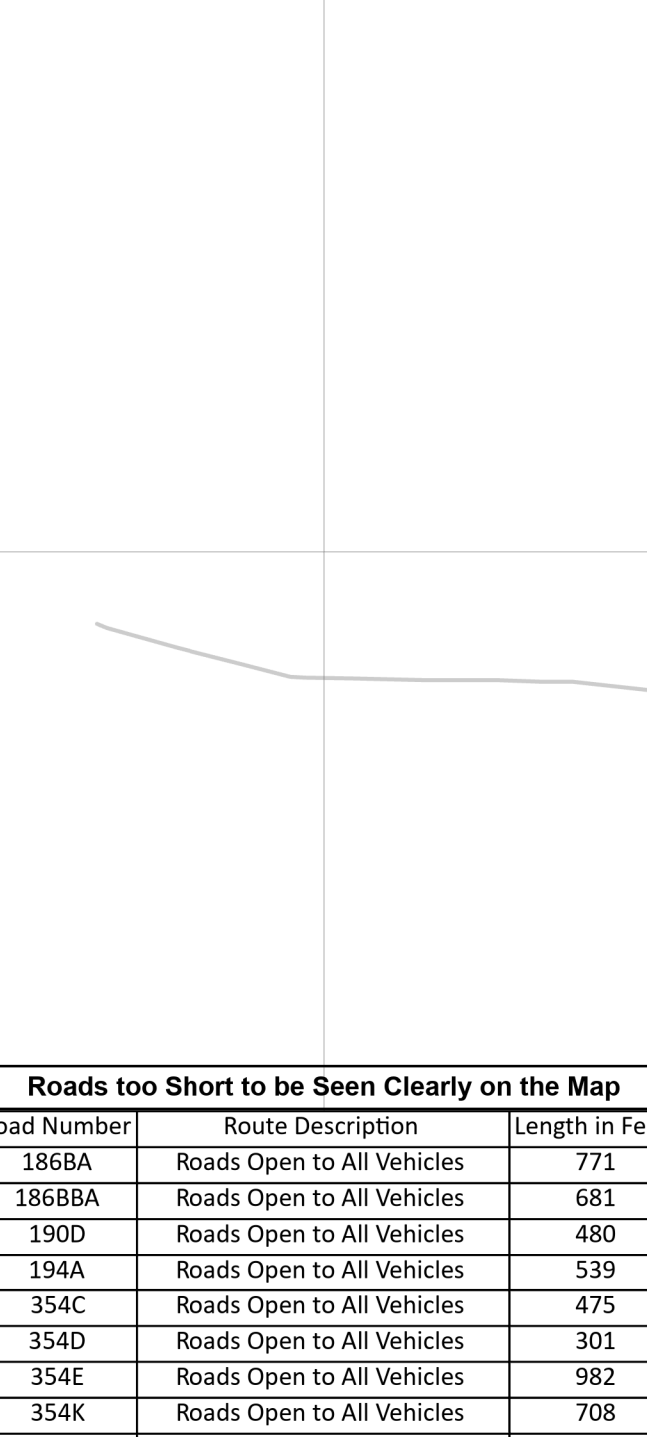
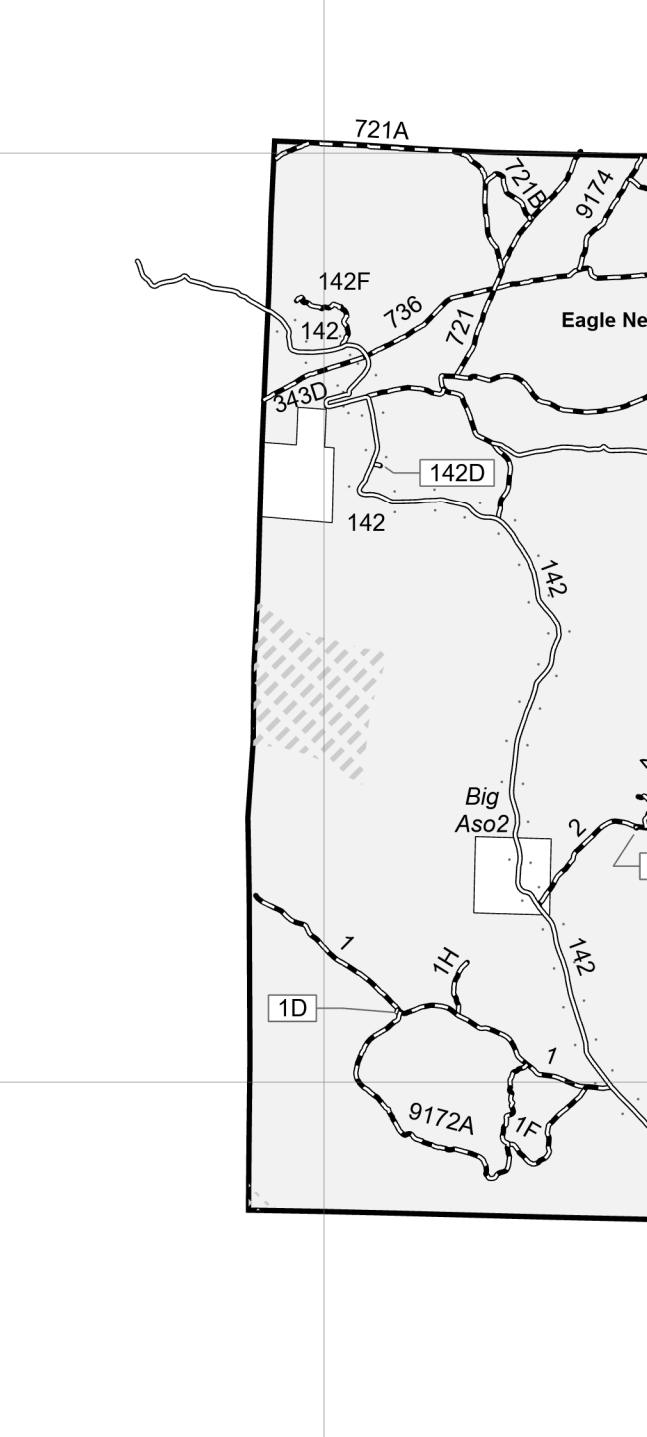
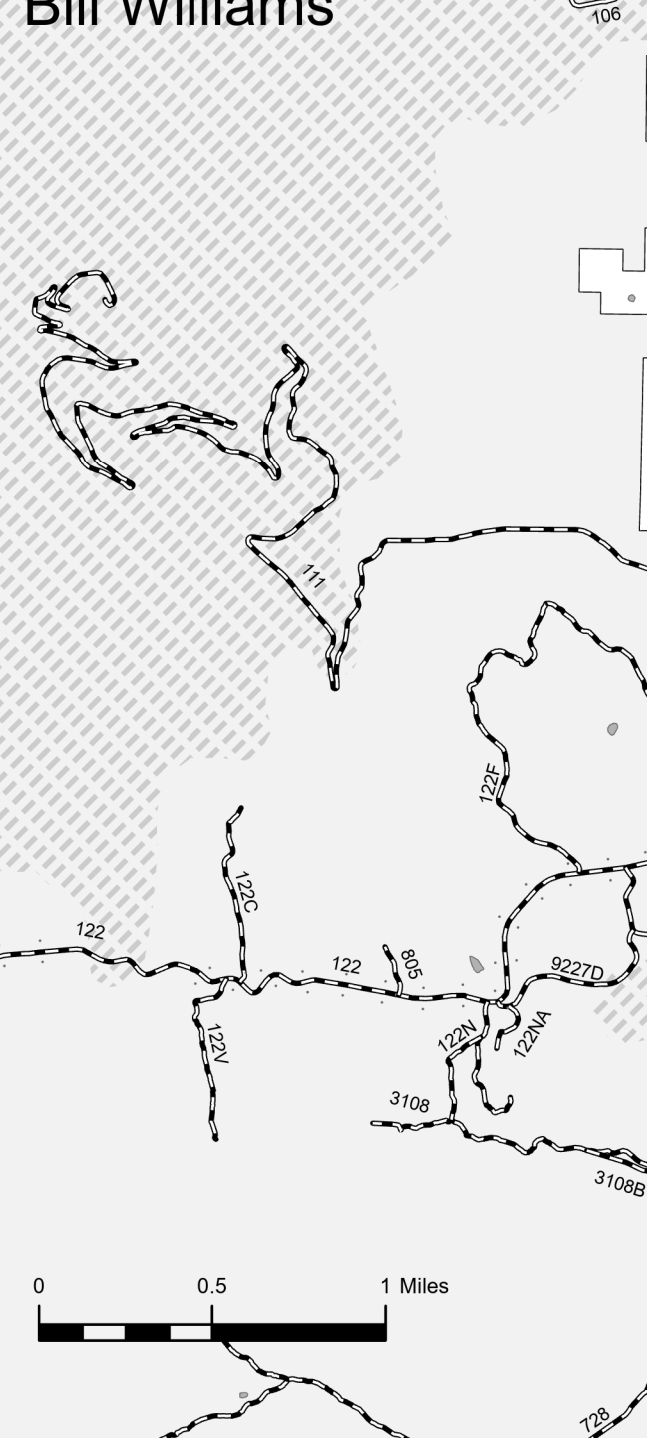
As a motor vehicle operator on a National Forest System road, trail, or area you must comply with this map, as well as all Federal, State, and local laws and regulations. Compliance with these rules is your responsibility.

As a motor vehicle operator on a National Forest System road, trail, or area you must comply with this map, as well as all Federal, State, and local laws and regulations. Compliance with these rules is your responsibility.

As a motor vehicle operator on a National Forest System road, trail, or area you must comply with this map, as well as all Federal, State, and local laws and regulations. Compliance with these rules is your responsibility.

## Inset provided to improve clarity of road numbers in congested areas.

Bill Williams



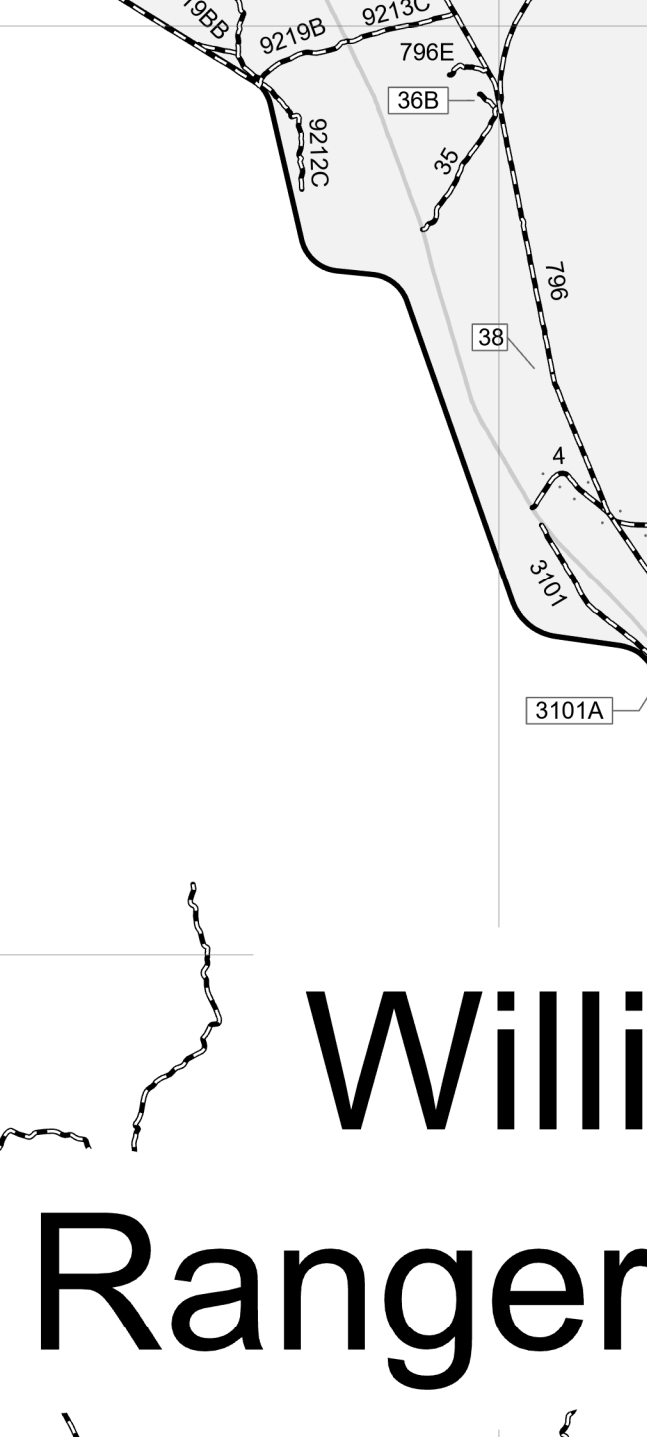
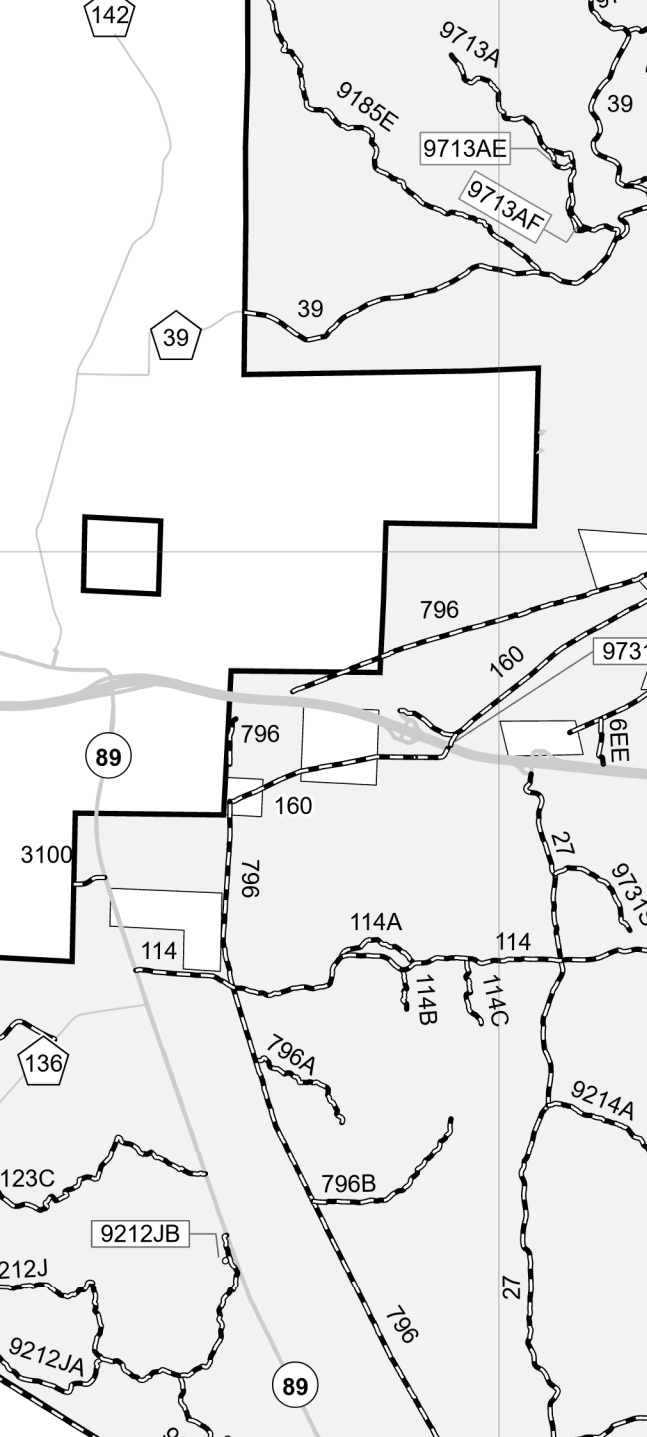
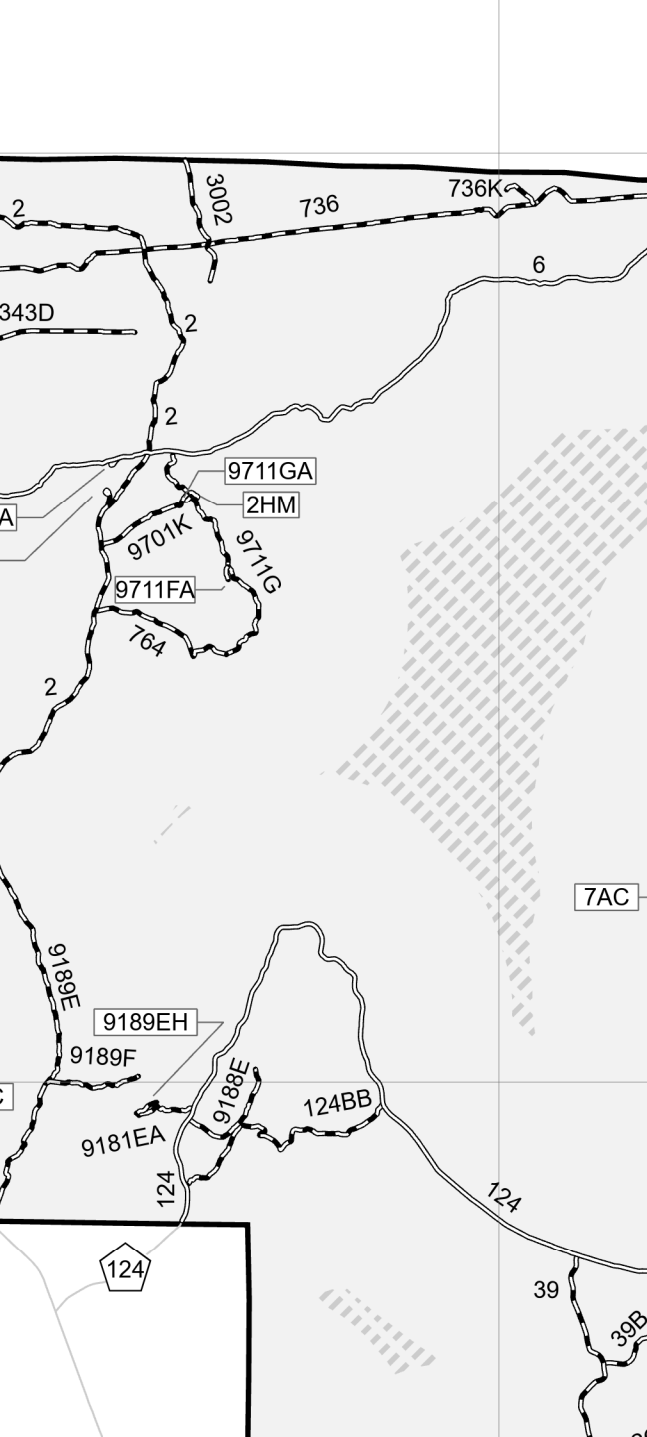
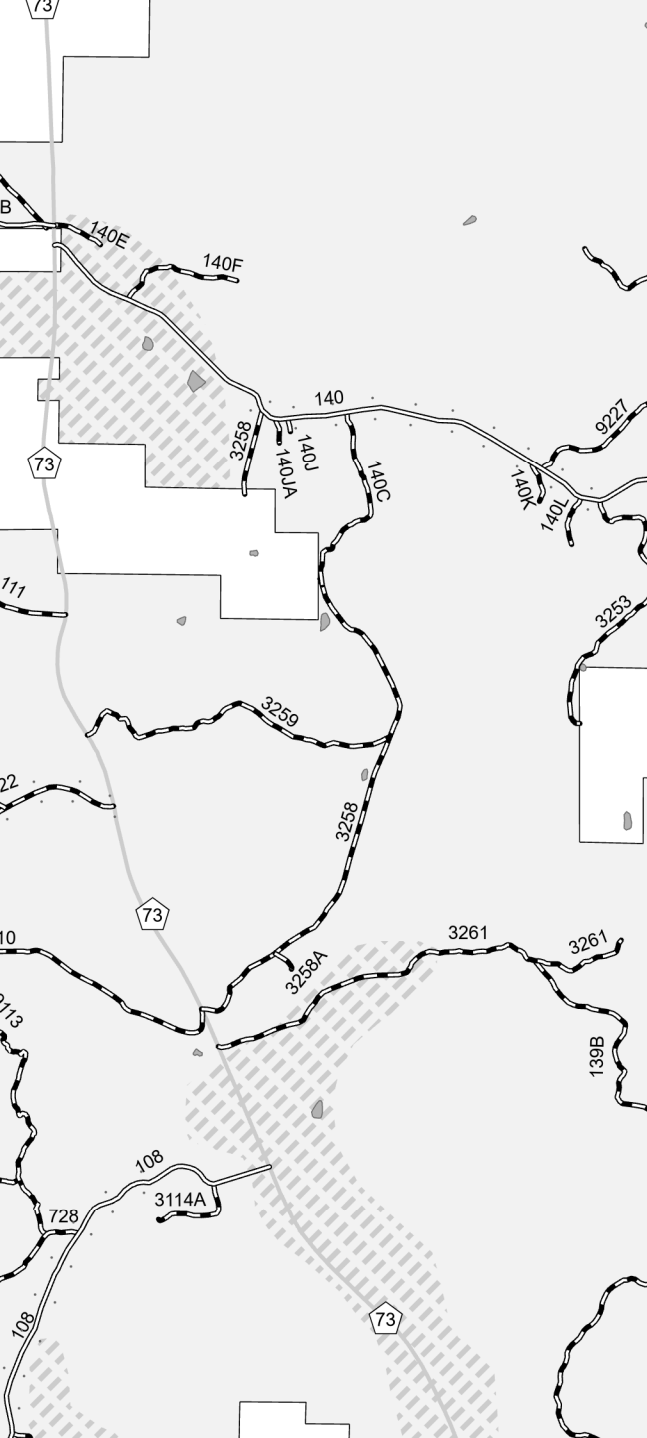
Inset provided to improve clarity of road numbers in congested areas.

Inset provided to improve clarity of road numbers in congested areas.

Inset provided to improve clarity of road numbers in congested areas.

## Inset provided to improve clarity of road numbers in congested areas.

White Horse Lake



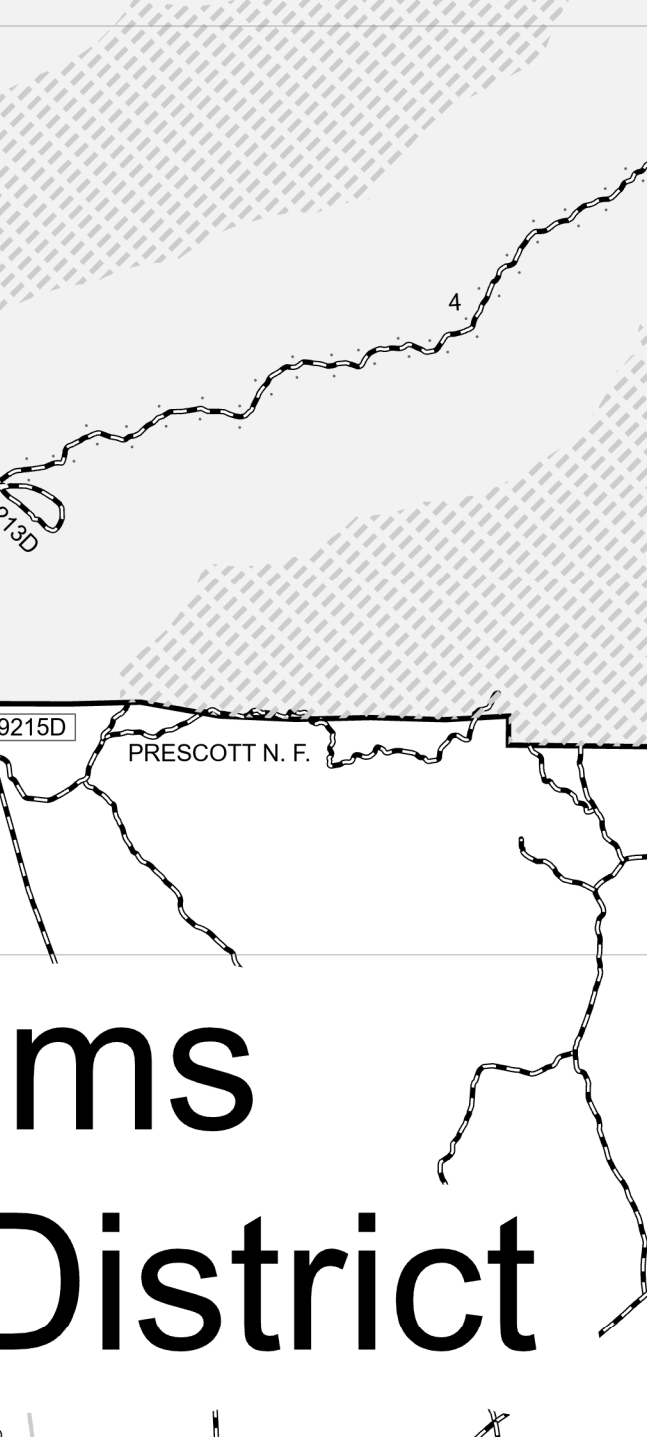
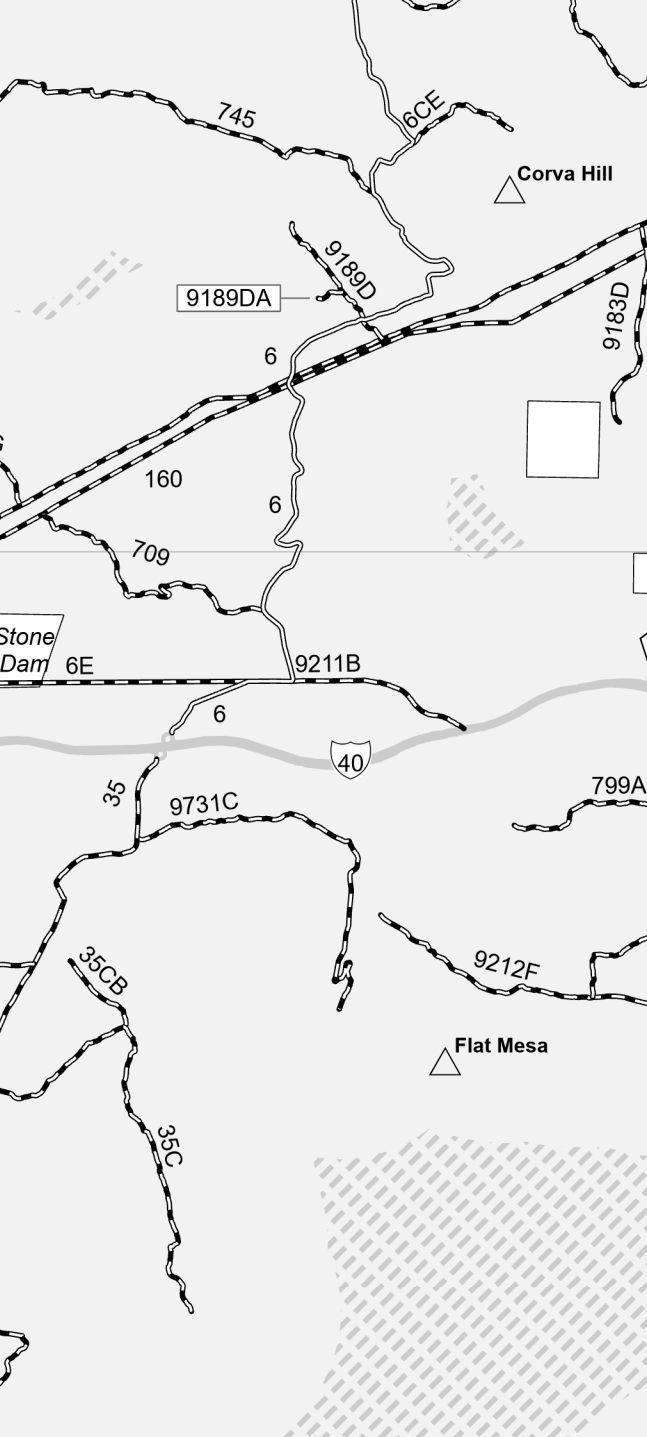
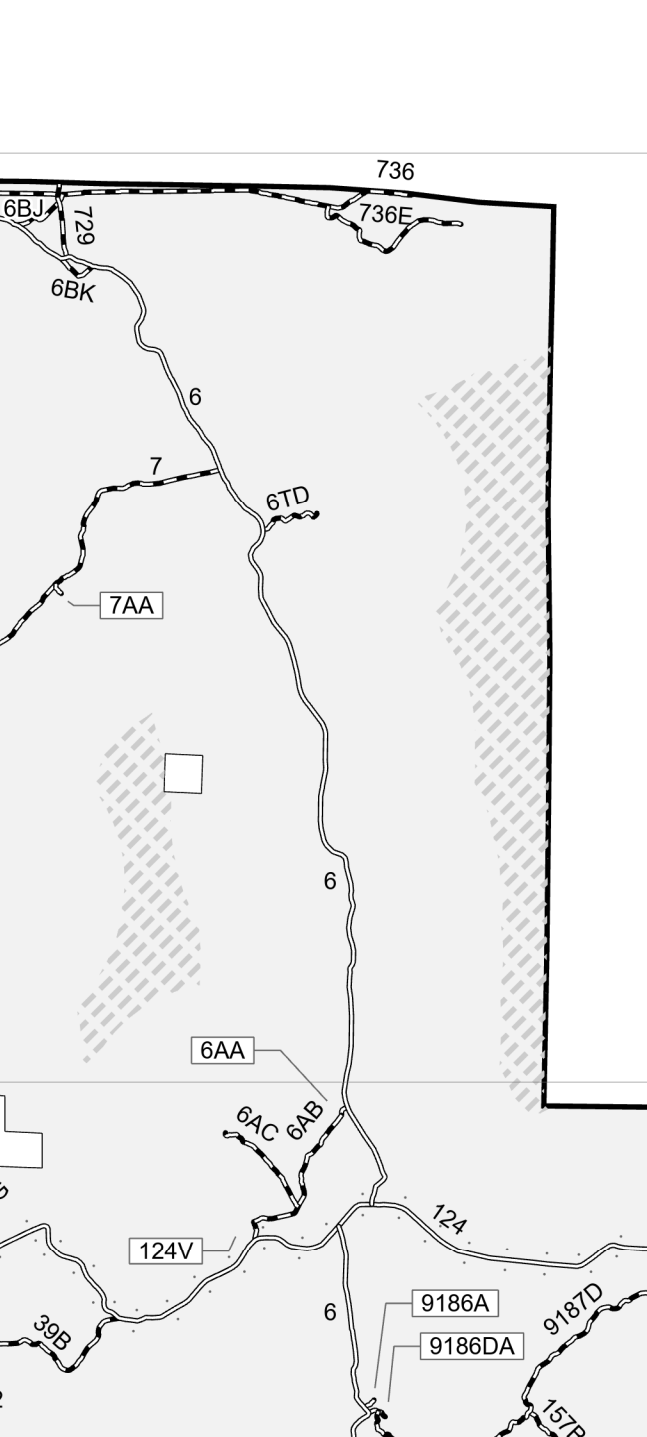
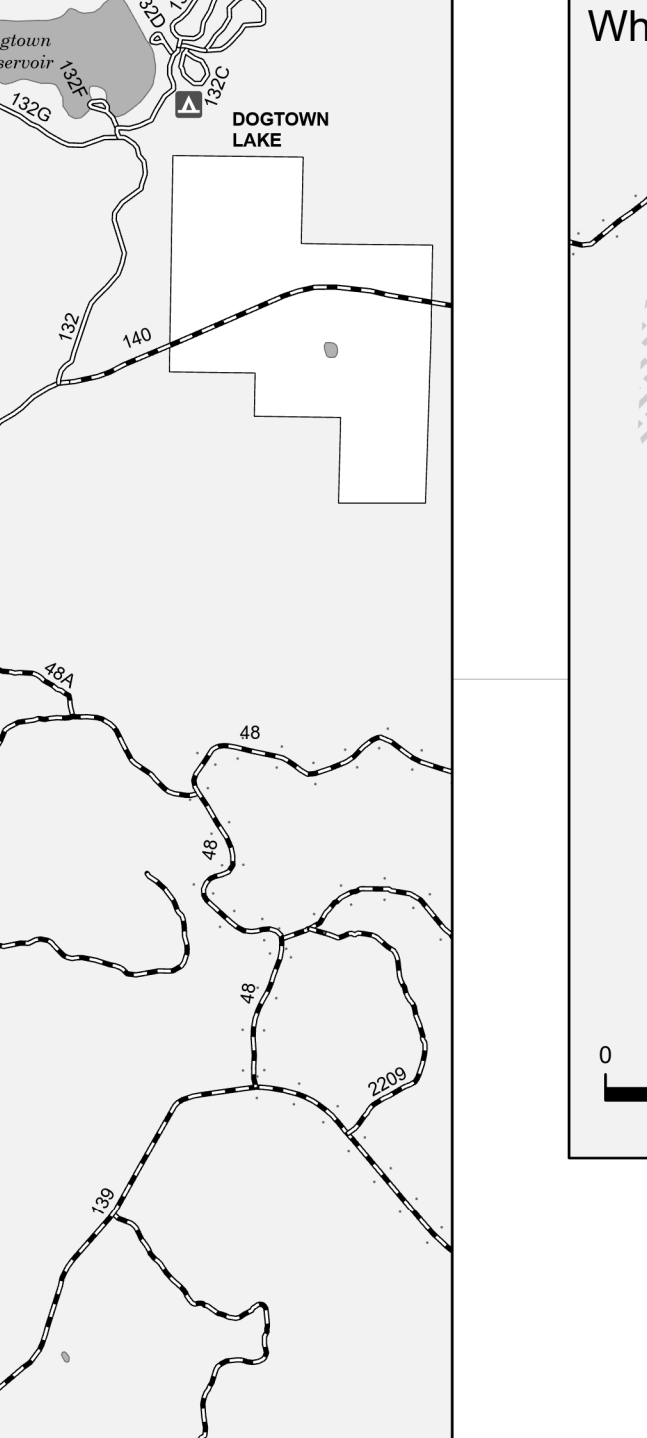
Inset provided to improve clarity of road numbers in congested areas.

Inset provided to improve clarity of road numbers in congested areas.

Inset provided to improve clarity of road numbers in congested areas.

## Inset provided to improve clarity of road numbers in congested areas.

White Horse Lake



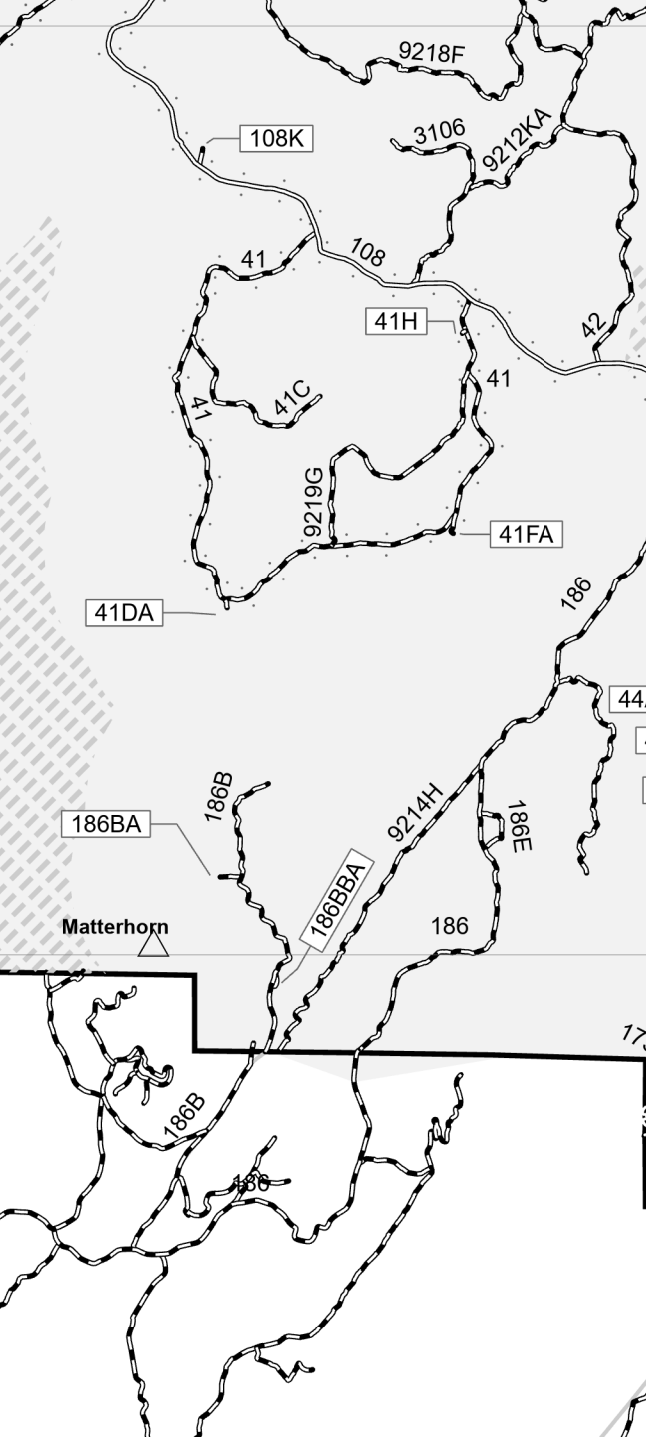
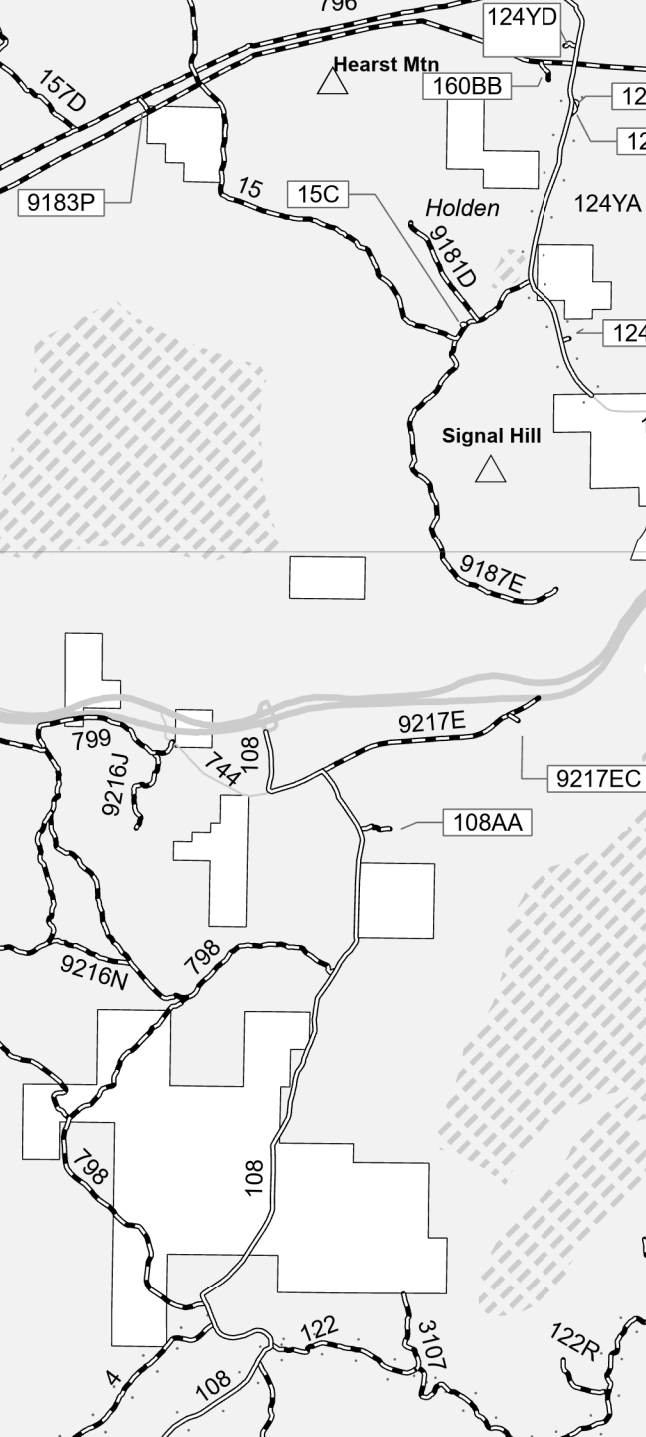

Inset provided to improve clarity of road numbers in congested areas.

Inset provided to improve clarity of road numbers in congested areas.

Inset provided to improve clarity of road numbers in congested areas.

## Inset provided to improve clarity of road numbers in congested areas.

White Horse Lake



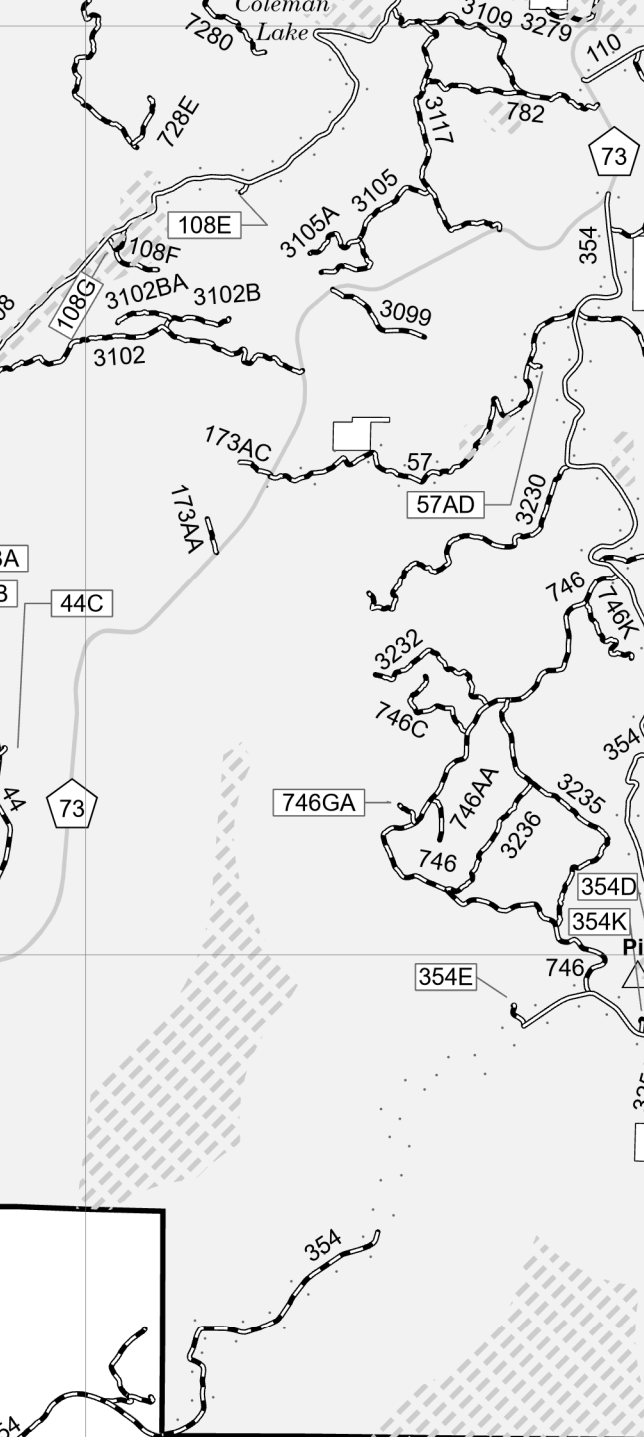
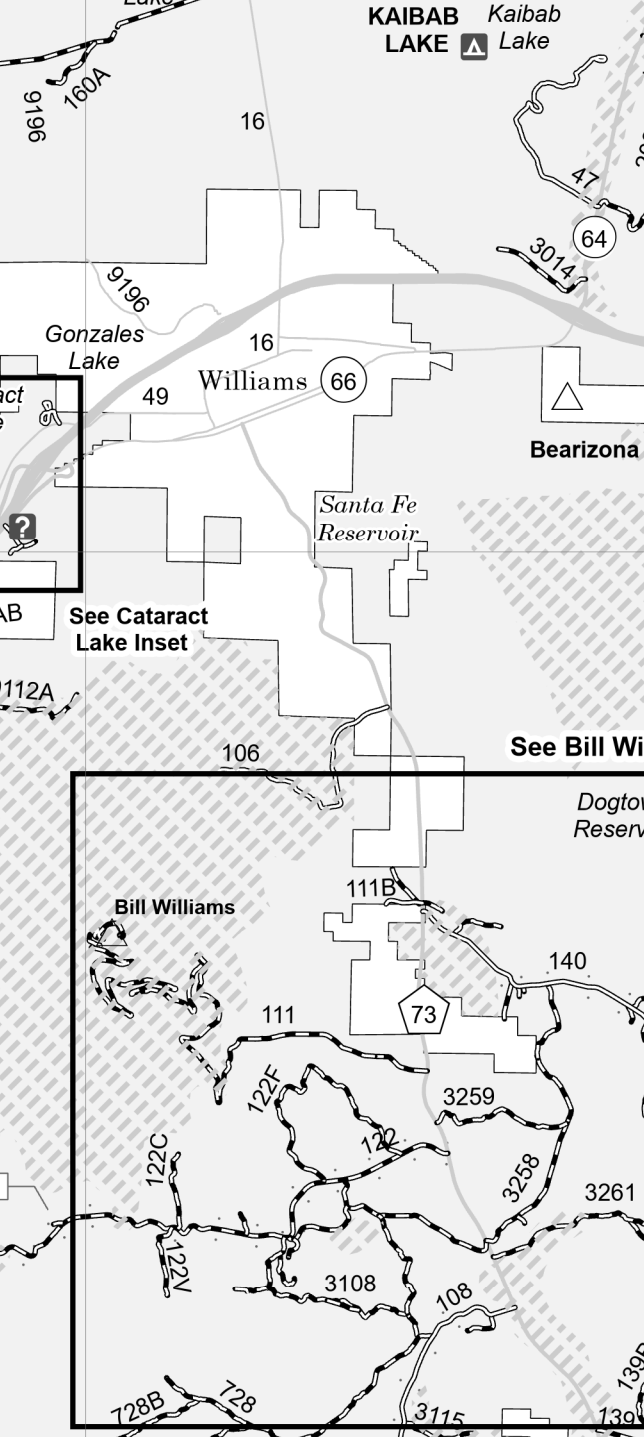
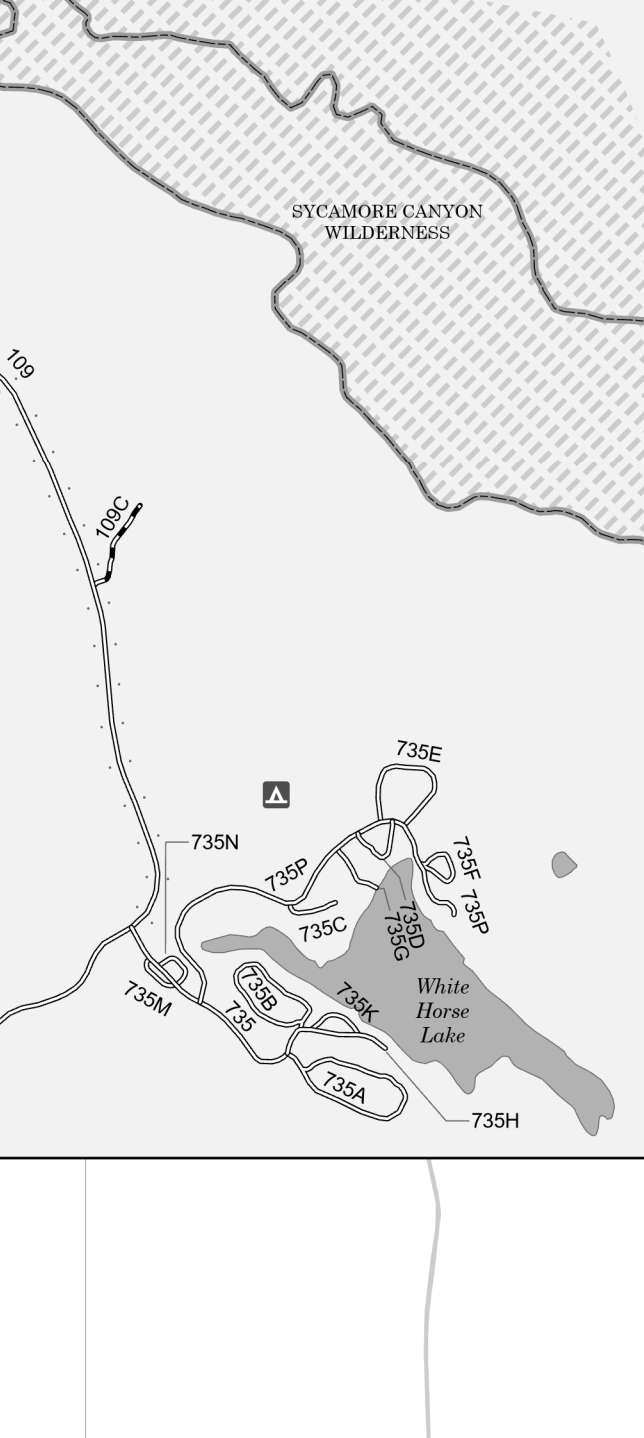
Inset provided to improve clarity of road numbers in congested areas.

Inset provided to improve clarity of road numbers in congested areas.

Inset provided to improve clarity of road numbers in congested areas.

## Inset provided to improve clarity of road numbers in congested areas.

White Horse Lake



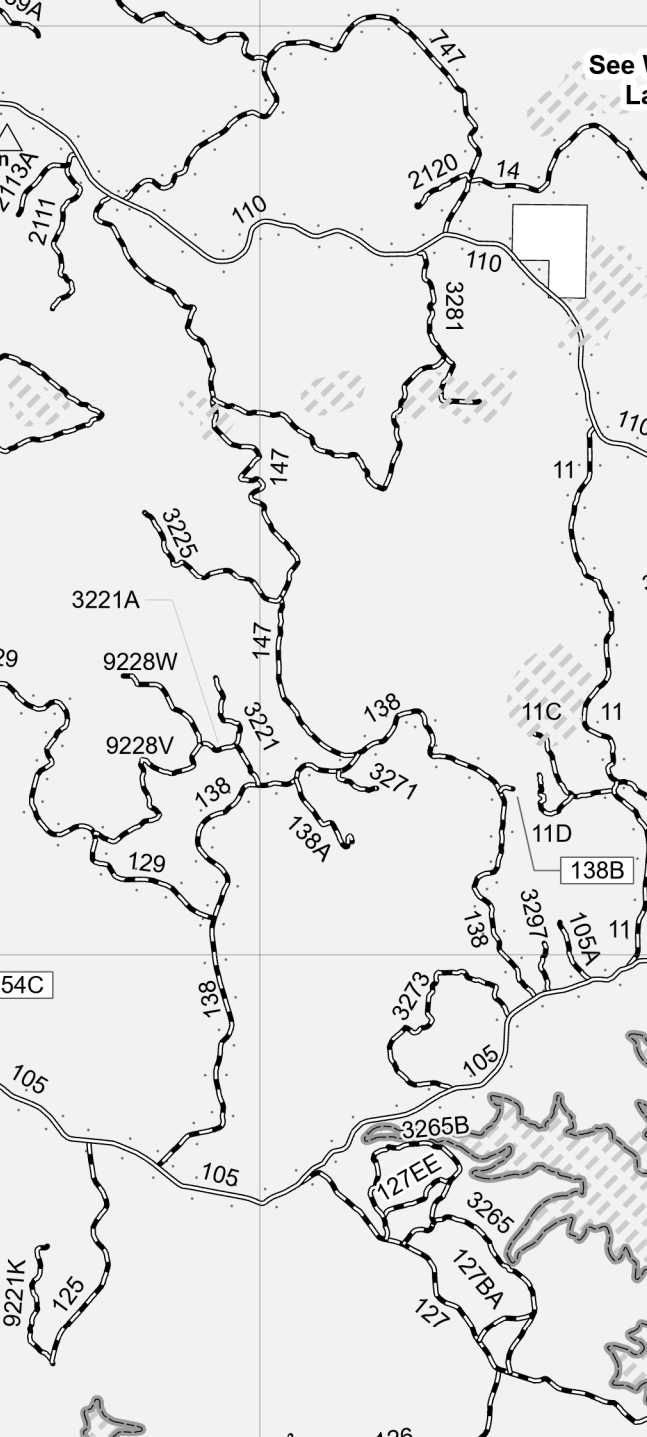
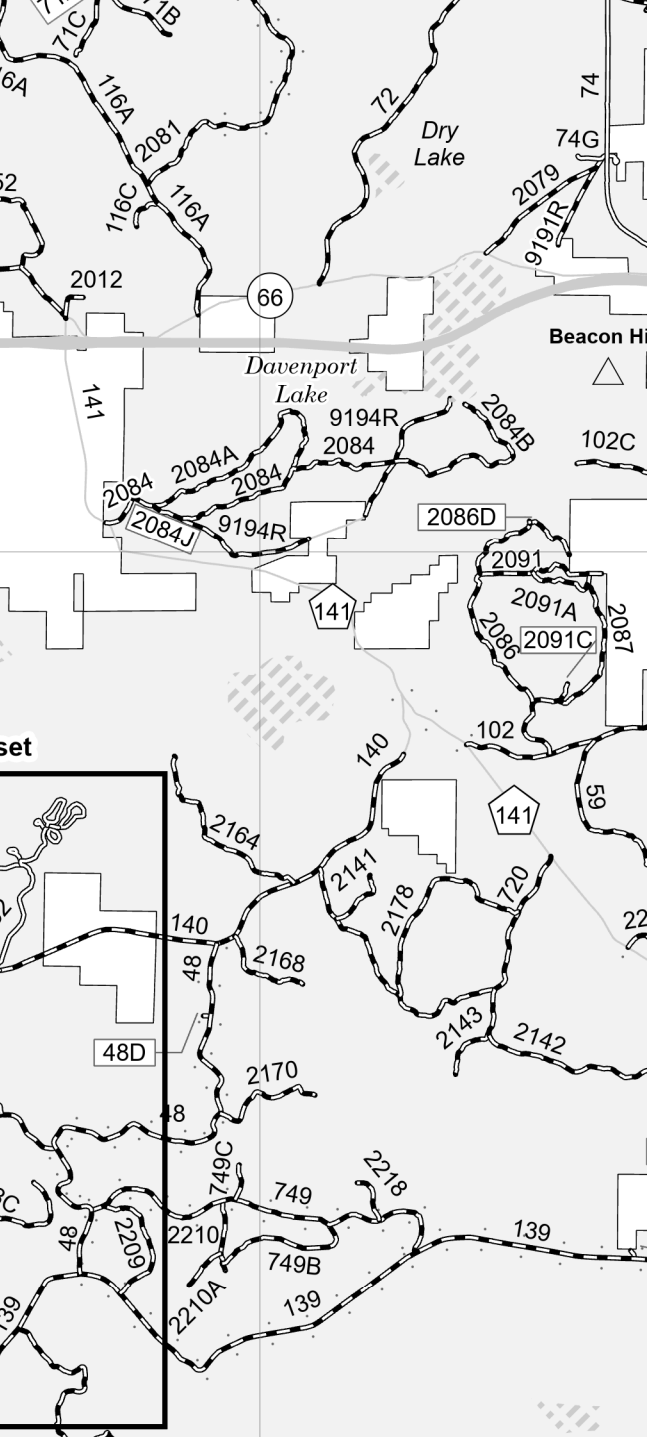
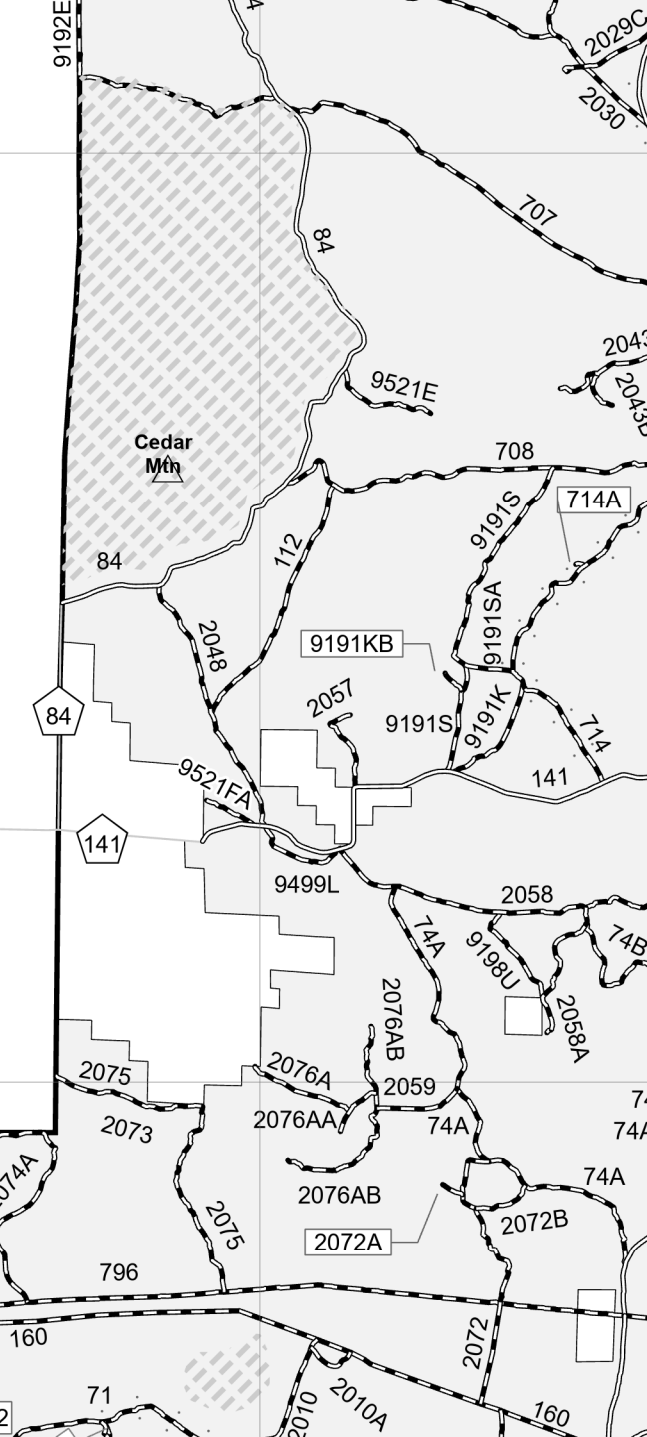
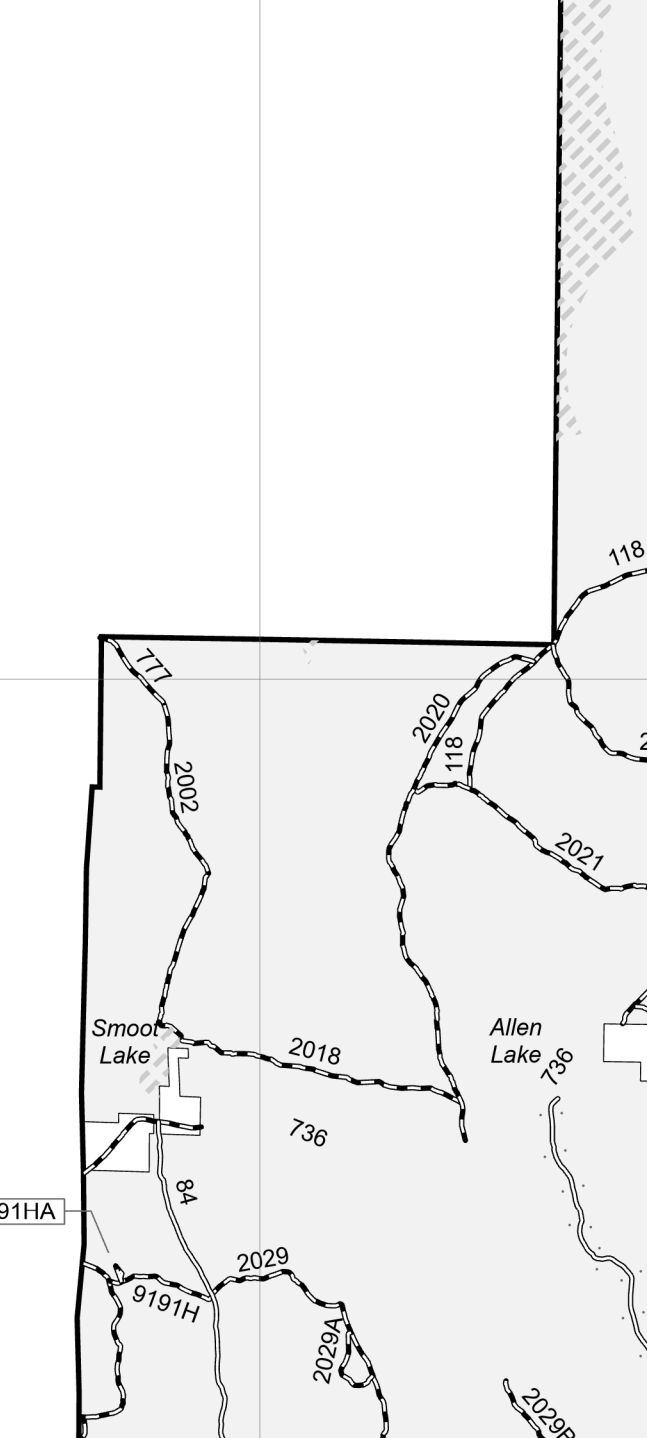
Inset provided to improve clarity of road numbers in congested areas.

Inset provided to improve clarity of road numbers in congested areas.

Inset provided to improve clarity of road numbers in congested areas.

## Inset provided to improve clarity of road numbers in congested areas.

White Horse Lake



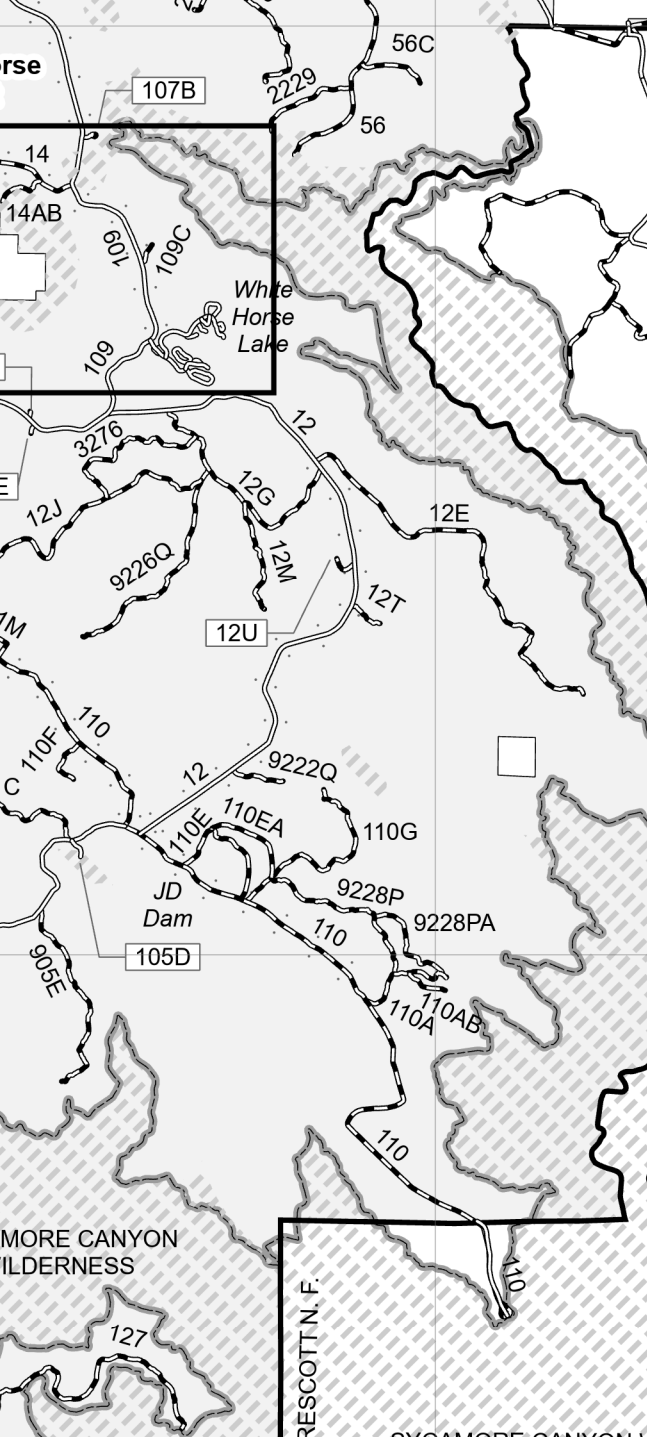
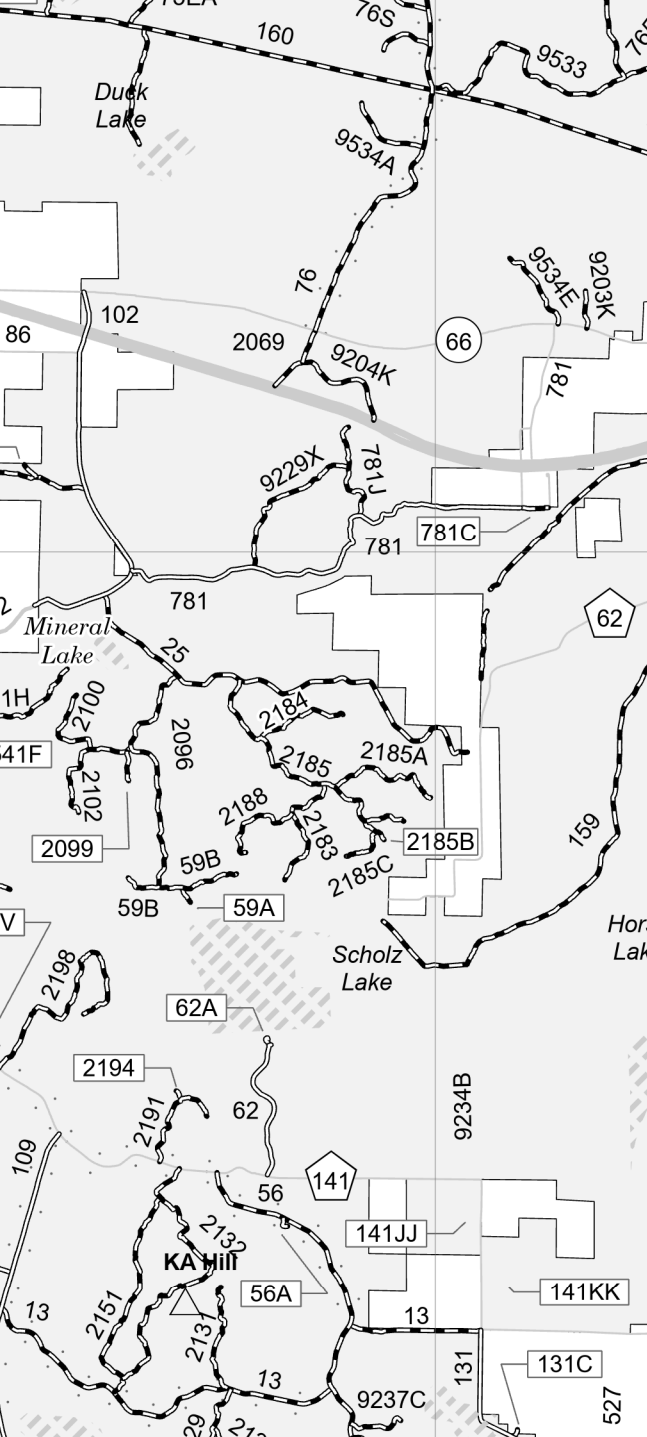
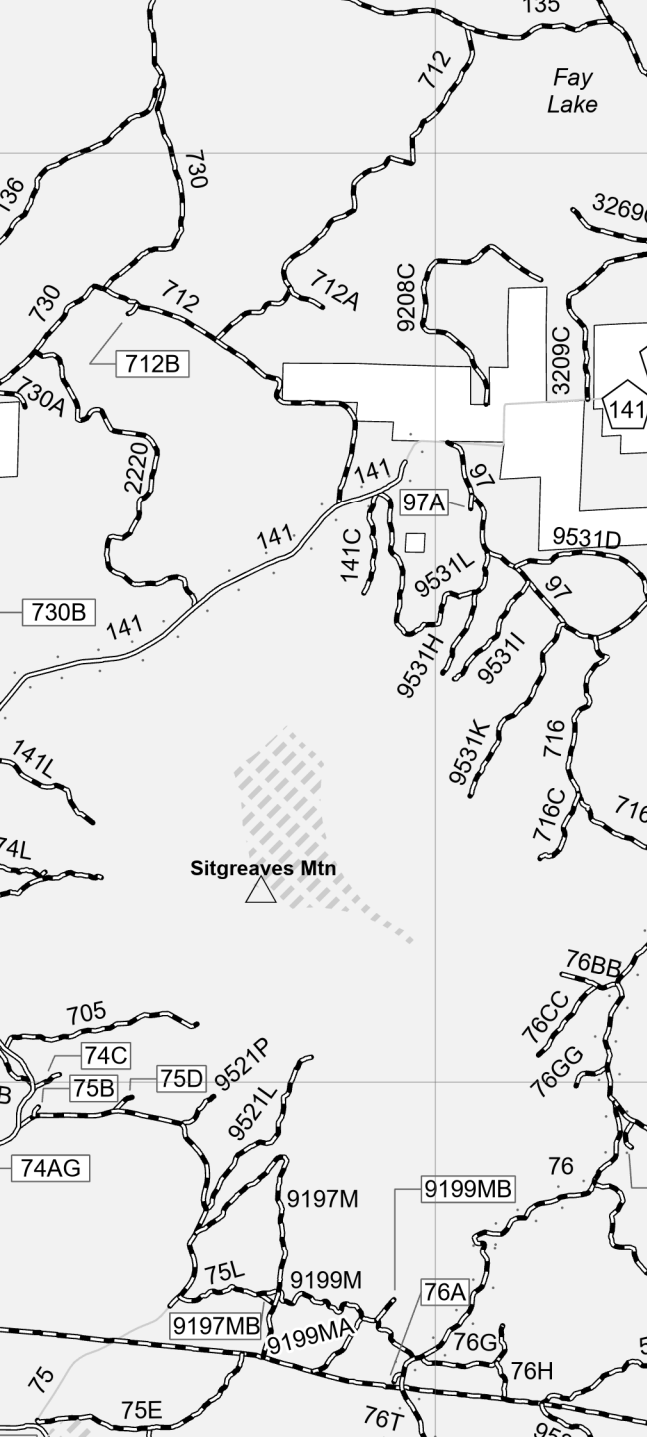
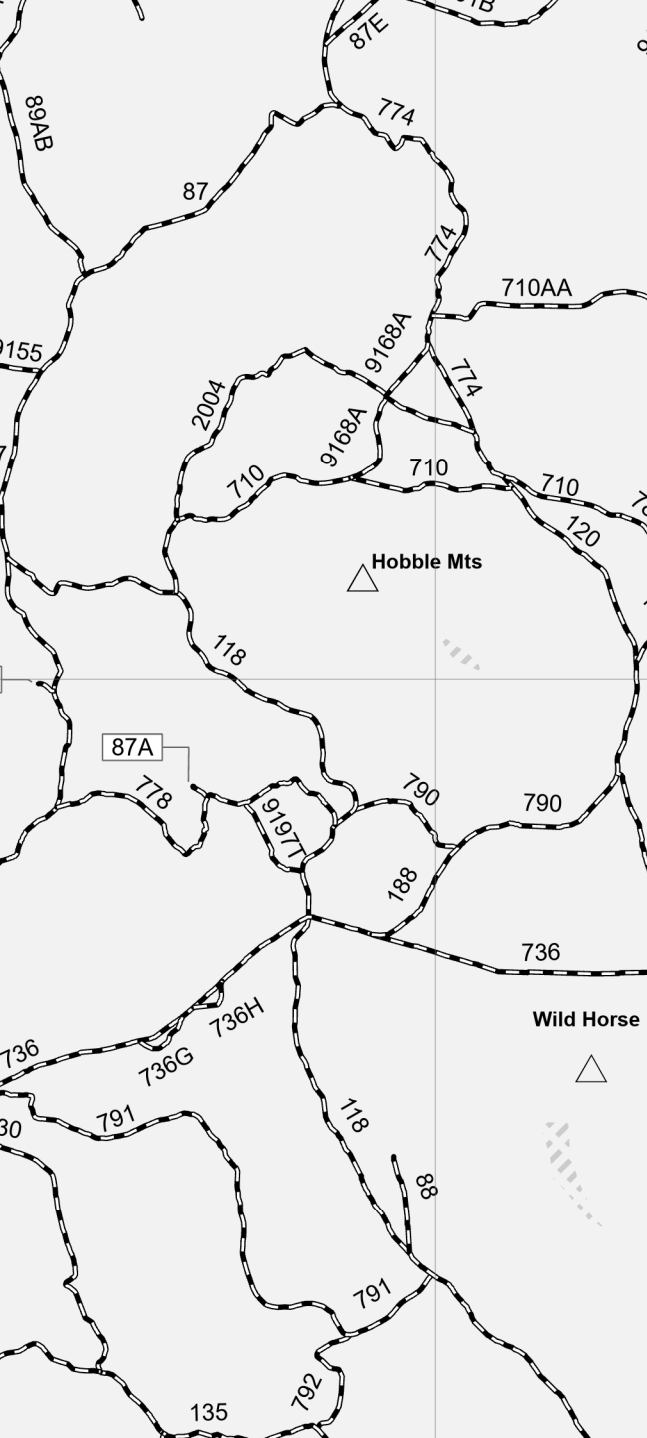
Inset provided to improve clarity of road numbers in congested areas.

Inset provided to improve clarity of road numbers in congested areas.

Inset provided to improve clarity of road numbers in congested areas.

## Inset provided to improve clarity of road numbers in congested areas.

White Horse Lake



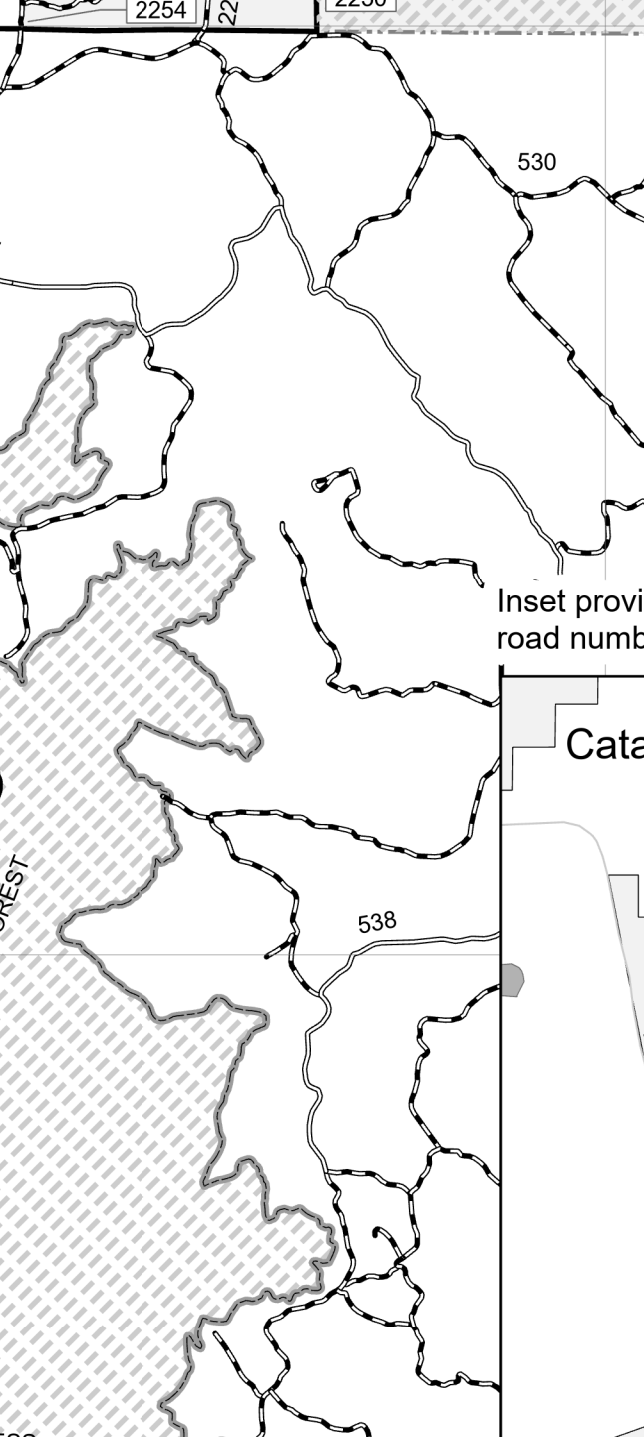
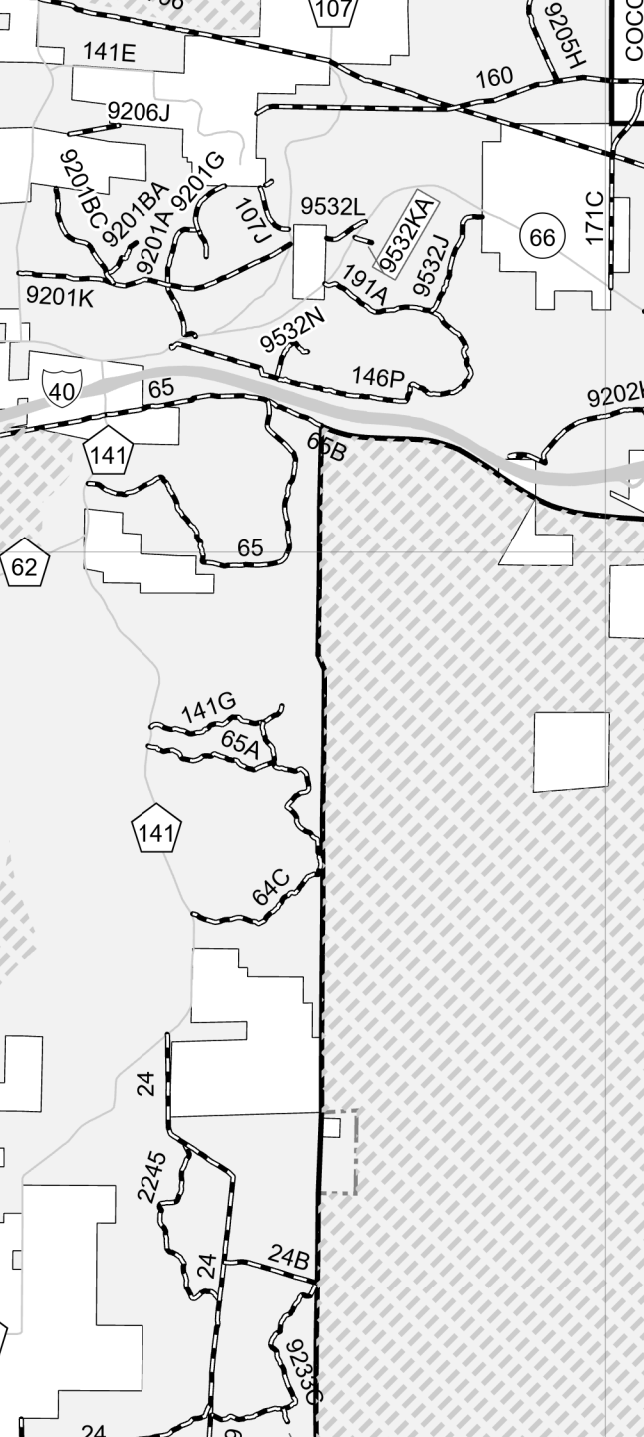
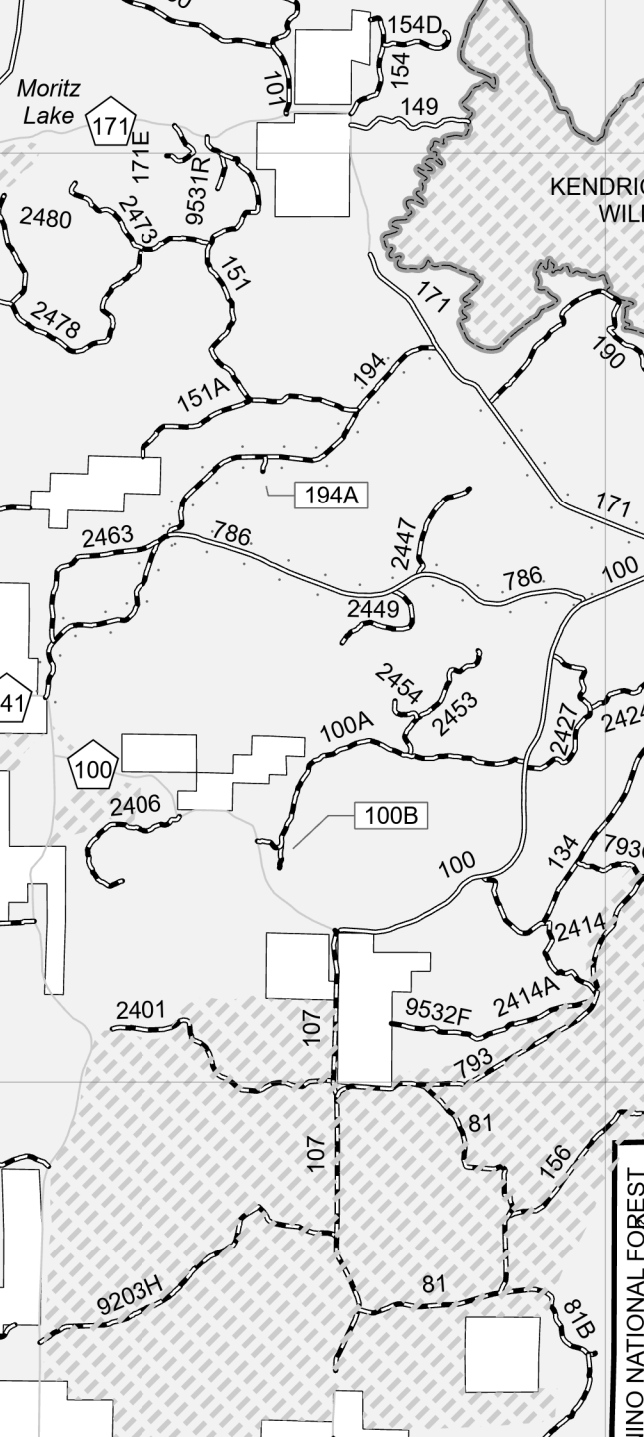
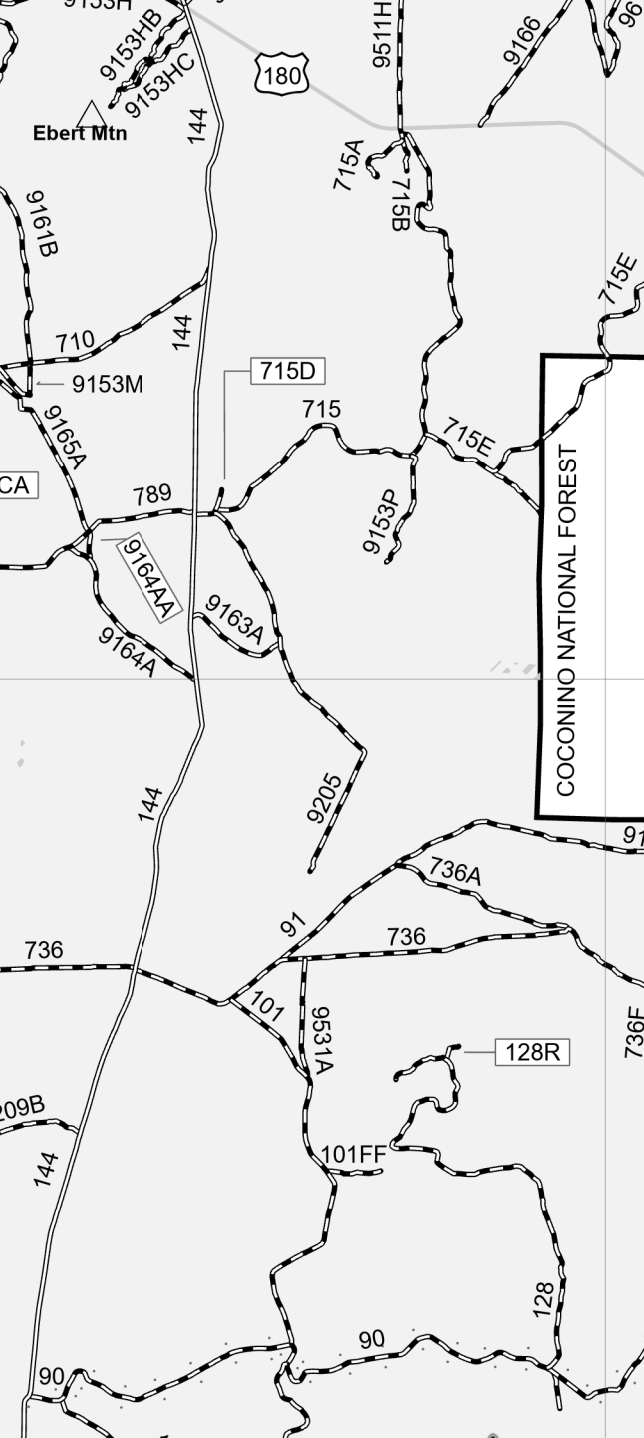
Inset provided to improve clarity of road numbers in congested areas.

Inset provided to improve clarity of road numbers in congested areas.

Inset provided to improve clarity of road numbers in congested areas.

## Inset provided to improve clarity of road numbers in congested areas.

White Horse Lake



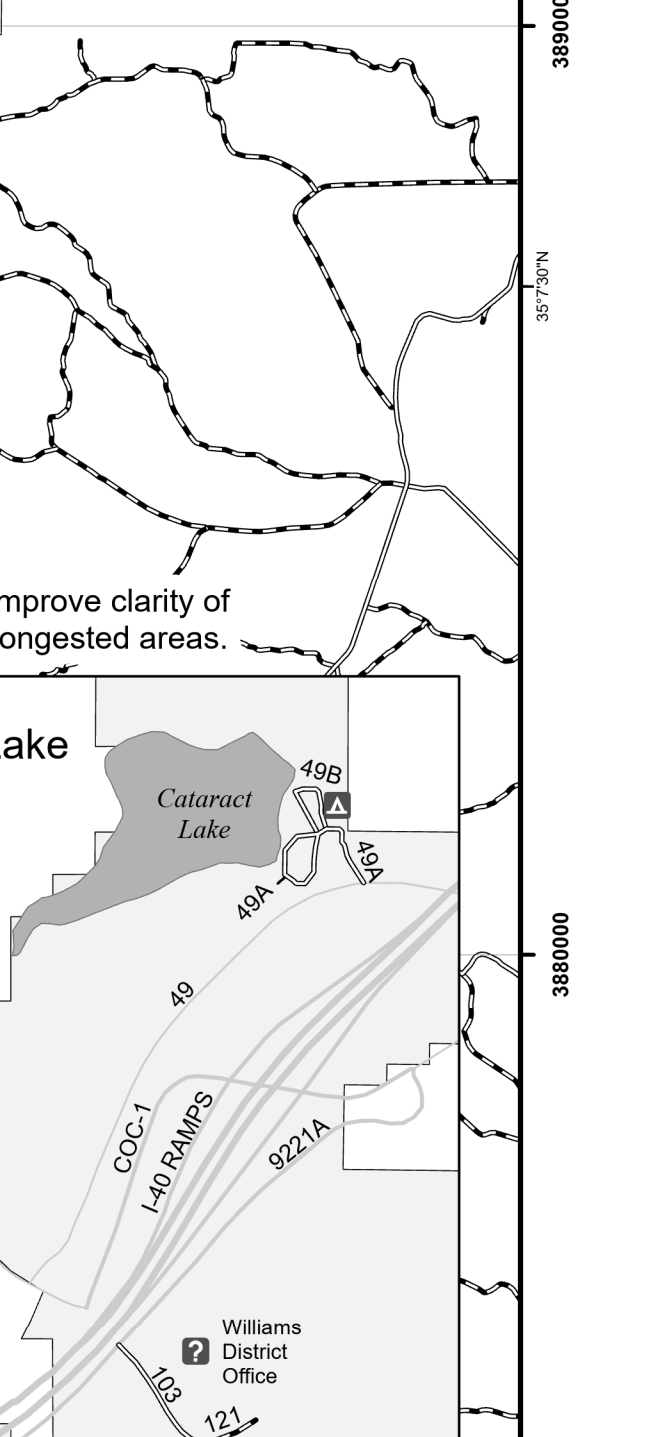
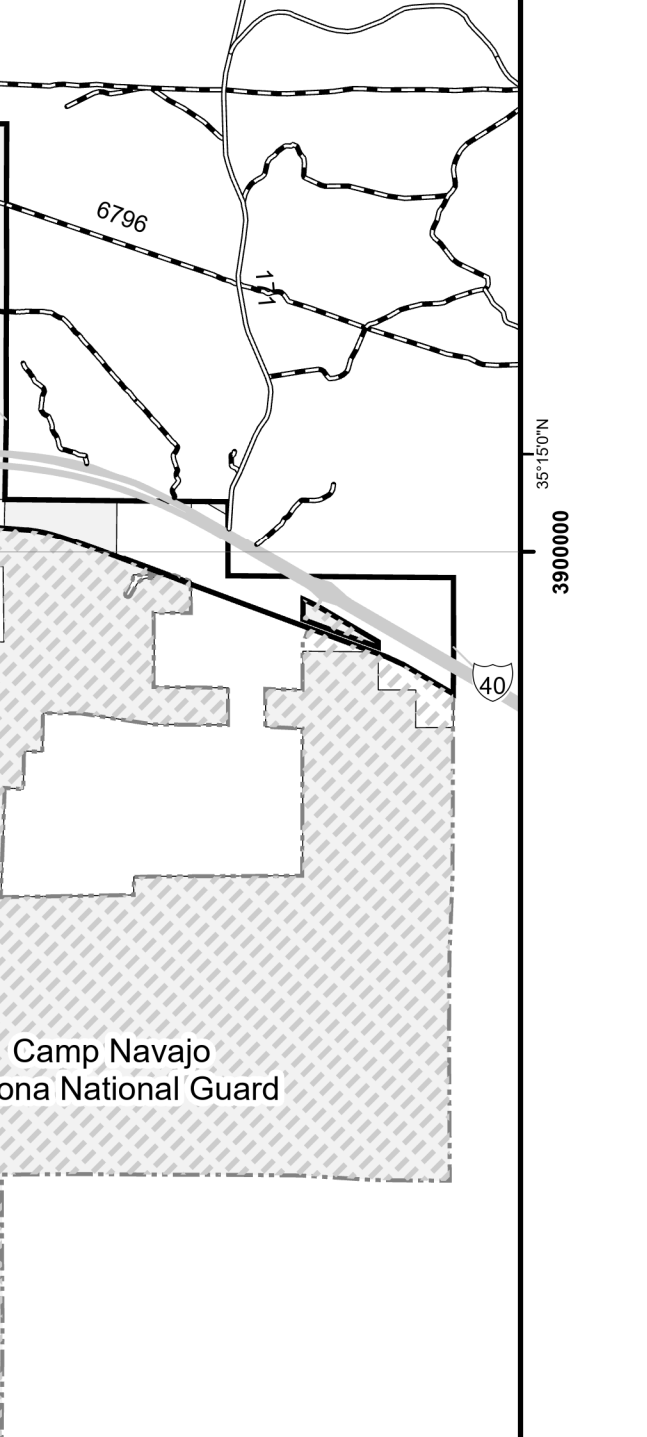
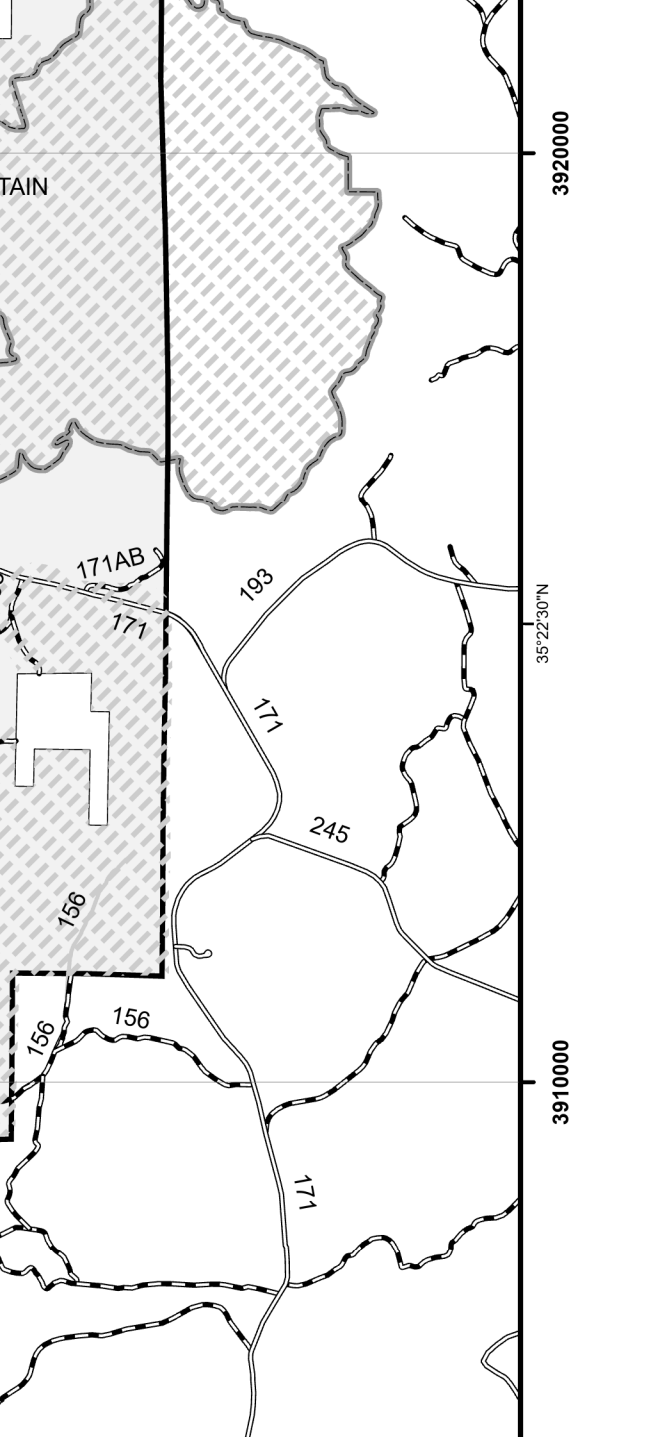
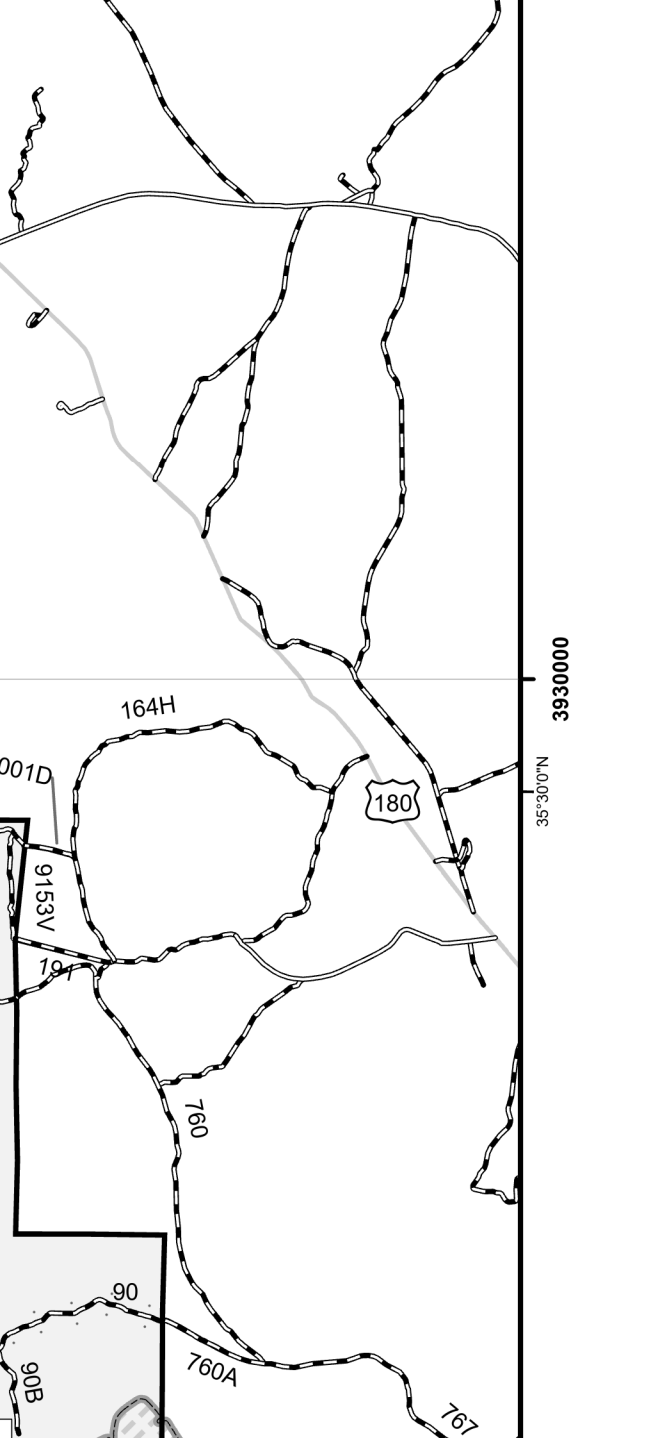
Inset provided to improve clarity of road numbers in congested areas.

Inset provided to improve clarity of road numbers in congested areas.

Inset provided to improve clarity of road numbers in congested areas.

## Inset provided to improve clarity of road numbers in congested areas.

White Horse Lake



Inset provided to improve clarity of road numbers in congested areas.

Inset provided to improve clarity of road numbers in congested areas.

Inset provided to improve clarity of road numbers in congested areas.