Wedington Pine Timber Sale
Transportation Map
Boston Mountain Ranger District
Ozark St. Francis National Forest

Creator: Coy Longshore
Date: 2/7/2020
Map: 1 of 7

N

0 0.085 0.17 0.255 Miles 1:15,840

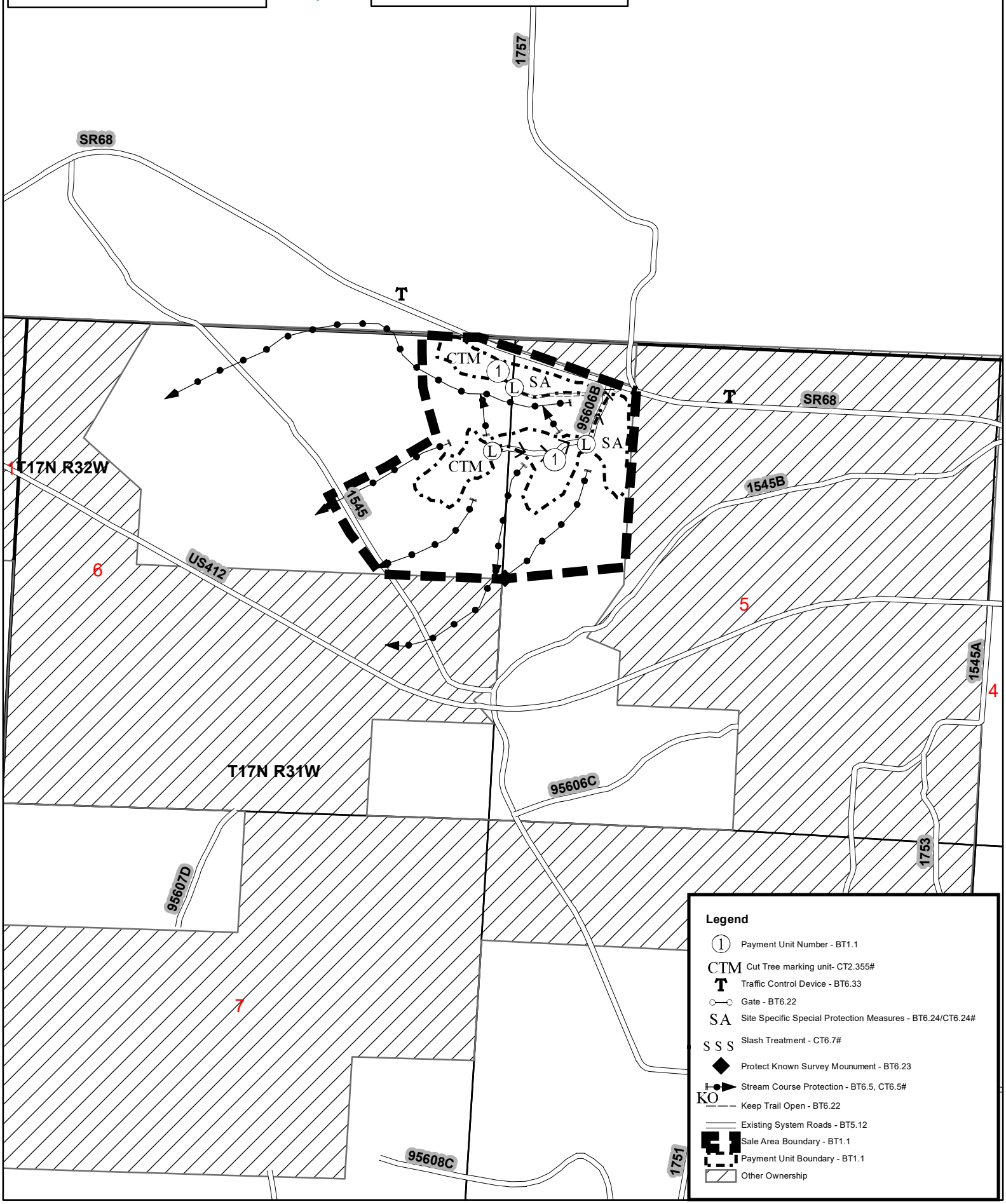

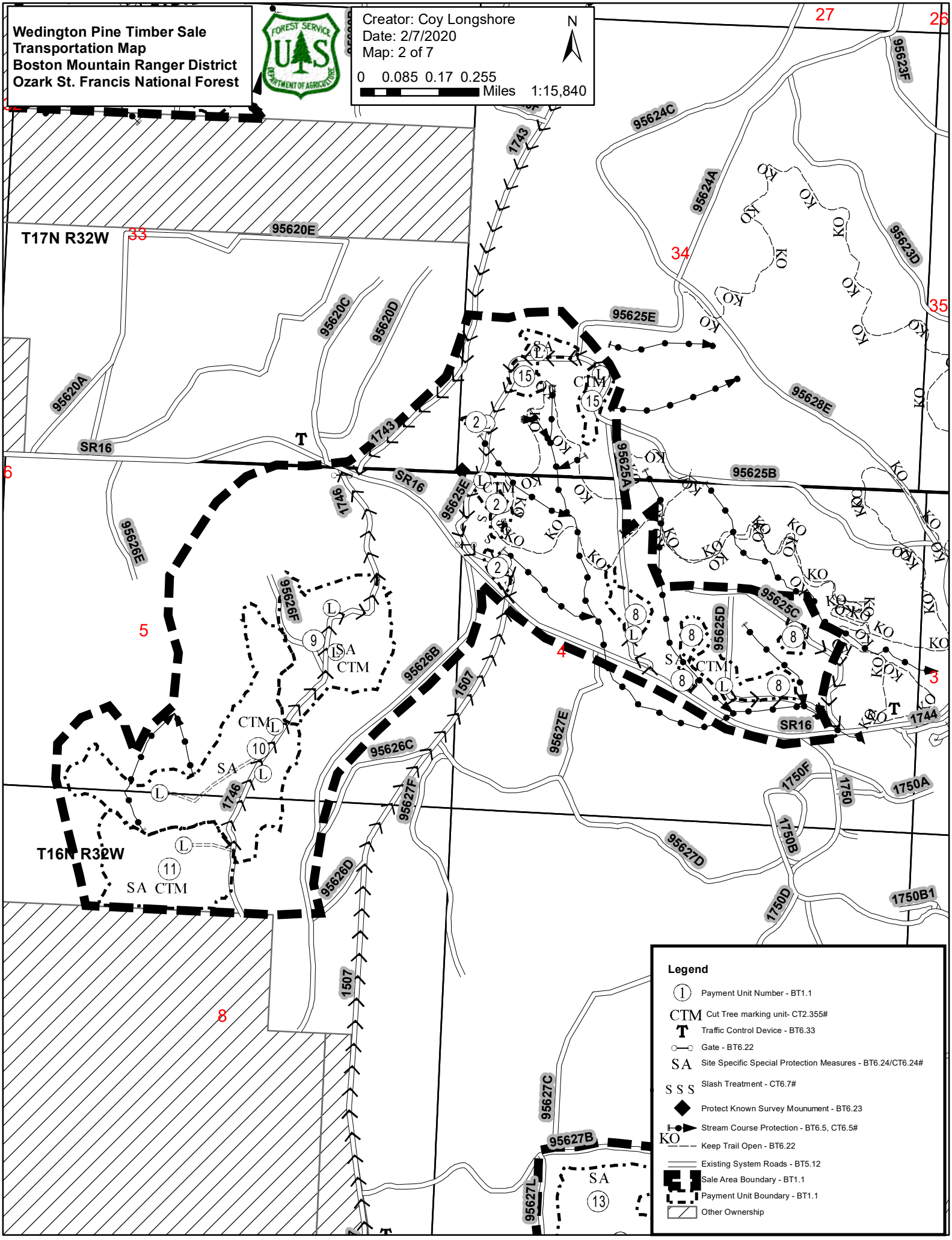
Wedington Pine Timber Sale
Transportation Map
Boston Mountain Ranger District
Ozark St. Francis National Forest
Creator: Coy Longshore
Date: 2/7/2020
Map: 2 of 7
N
0 0.085 0.17 0.255
Miles 1:15,840
T17N R32W
T16N R32W
95620E
95620C
95620D
95620A
SR16
1743
1746
95625E
95625A
95625B
95625C
95625D
95628E
95624C
95624A
95623F
95623D
95626E
95626F
95626B
95626C
95626D
95627E
95627F
95627D
95627C
95627B
95627L
1507
1744
1750F
1750
1750A
1750B
1750D
1750B1
Legend
Payment Unit Number - BT1.1
Cut Tree marking unit- CT2.355#
Traffic Control Device - BT6.33
Gate - BT6.22
Site Specific Special Protection Measures - BT6.24/CT6.24#
Slash Treatment - CT6.7#
Protect Known Survey Mounument - BT6.23
Stream Course Protection - BT6.5, CT6.5#
Keep Trail Open - BT6.22
Existing System Roads - BT5.12
Sale Area Boundary - BT1.1
Payment Unit Boundary - BT1.1
Other Ownership

Wedington Pine Timber Sale
Transportation Map
Boston Mountain Ranger District
Ozark St. Francis National Forest

Creator: Coy Longshore
Date: 2/7/2020
Map: 3 of 7

N

0 0.085 0.17 0.255 Miles 1:15,840

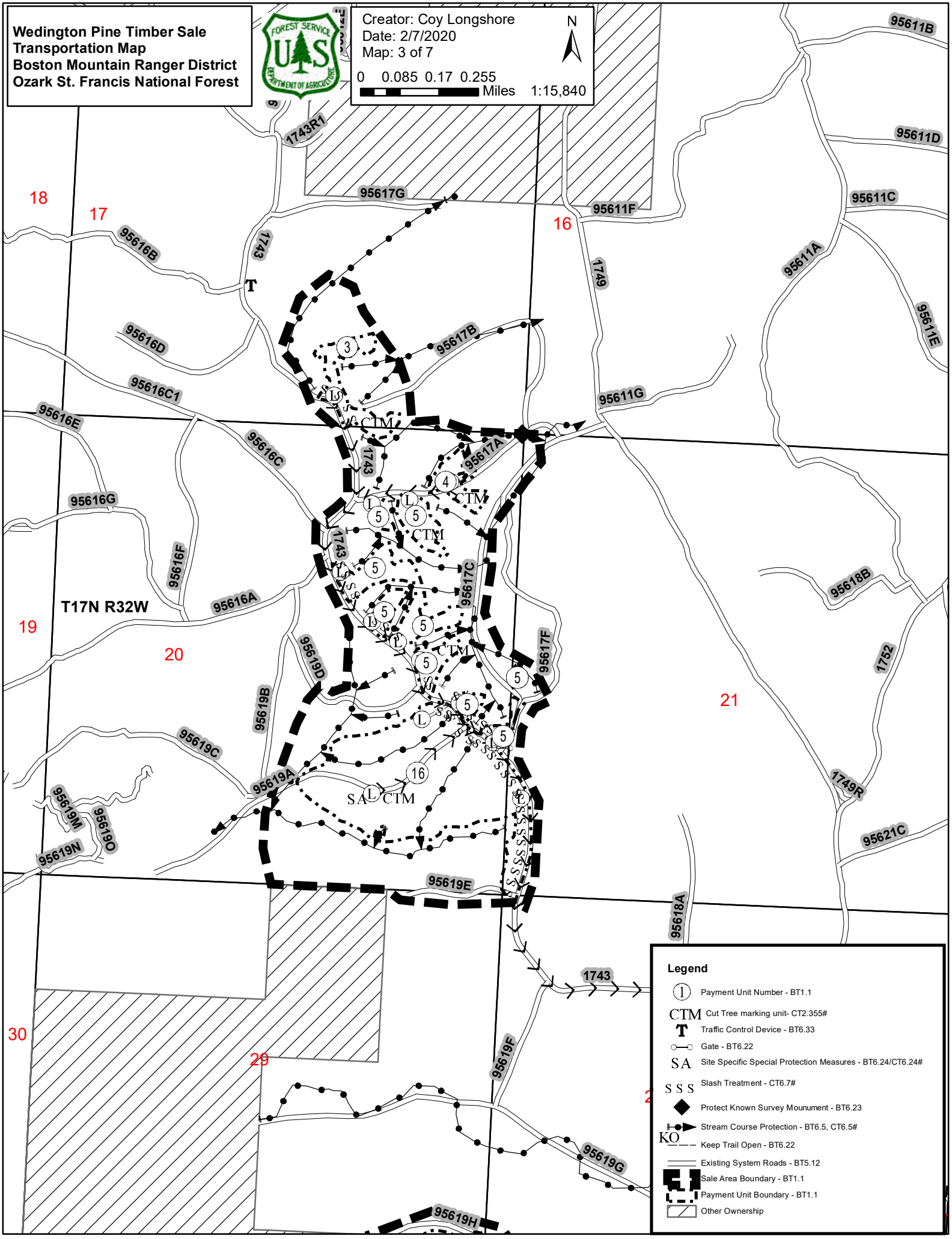

Legend

- (1) Payment Unit Number - BT1.1
- CTM Cut Tree marking unit- CT2.355#
- T Traffic Control Device - BT6.33
- Gate - BT6.22
- SA Site Specific Special Protection Measures - BT6.24/CT6.24#
- S S S Slash Treatment - CT6.7#
- Protect Known Survey Mounument - BT6.23
- Stream Course Protection - BT6.5, CT6.5#
- KO Keep Trail Open - BT6.22
- Existing System Roads - BT5.12
- Sale Area Boundary - BT1.1
- Payment Unit Boundary - BT1.1
- Other Ownership

Wedington Pine Timber Sale
Transportation Map
Boston Mountain Ranger District
Ozark St. Francis National Forest

Creator: Coy Longshore
Date: 2/7/2020
Map: 4 of 7

N

0 0.085 0.17 0.255 Miles 1:15,840

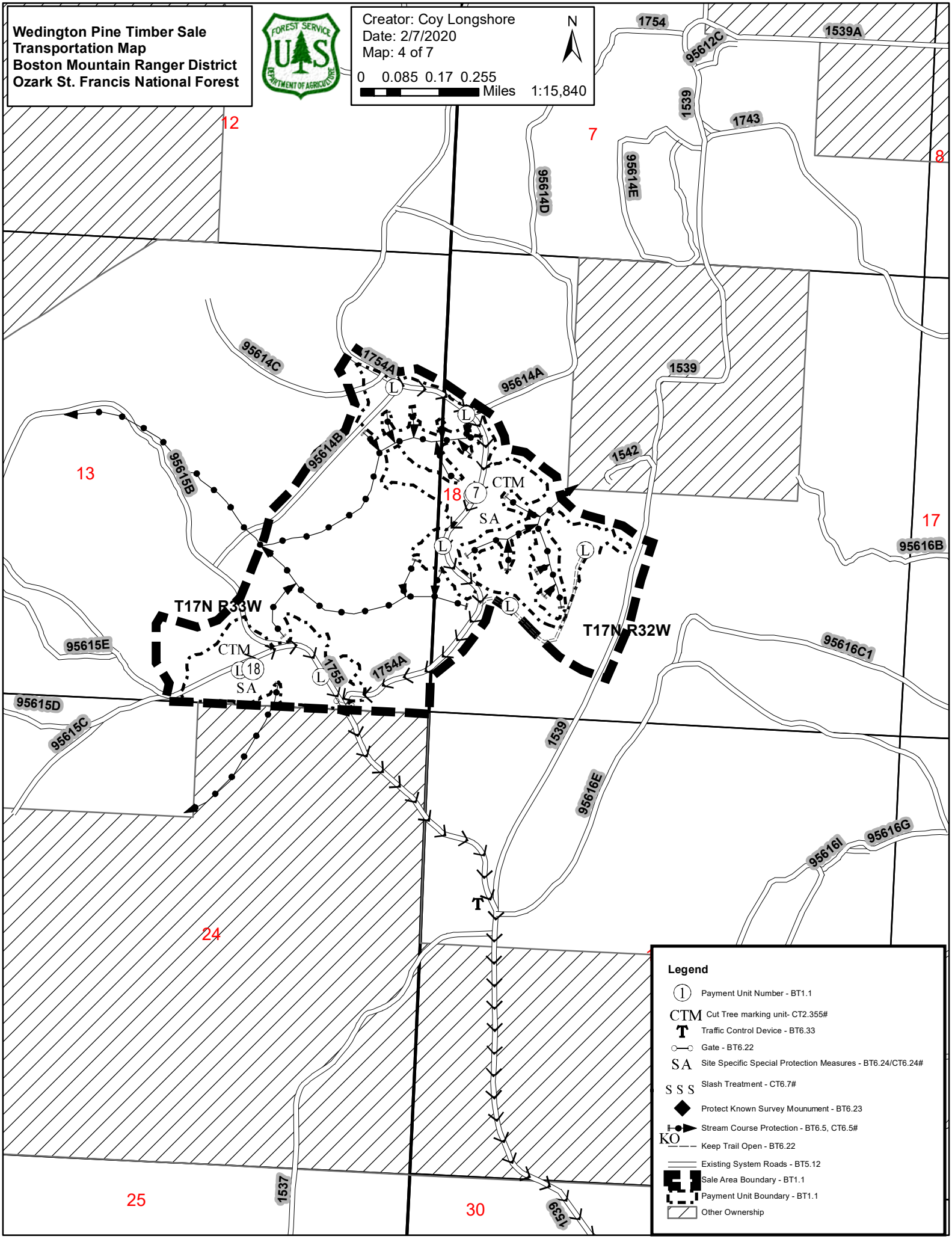

Legend

- Payment Unit Number - BT1.1
- CTM Cut Tree marking unit- CT2.355#
- T Traffic Control Device - BT6.33
- Gate - BT6.22
- SA Site Specific Special Protection Measures - BT6.24/CT6.24#
- S S S Slash Treatment - CT6.7#
- Protect Known Survey Mounument - BT6.23
- Stream Course Protection - BT6.5, CT6.5#
- KO Keep Trail Open - BT6.22
- Existing System Roads - BT5.12
- Sale Area Boundary - BT1.1
- Payment Unit Boundary - BT1.1
- Other Ownership

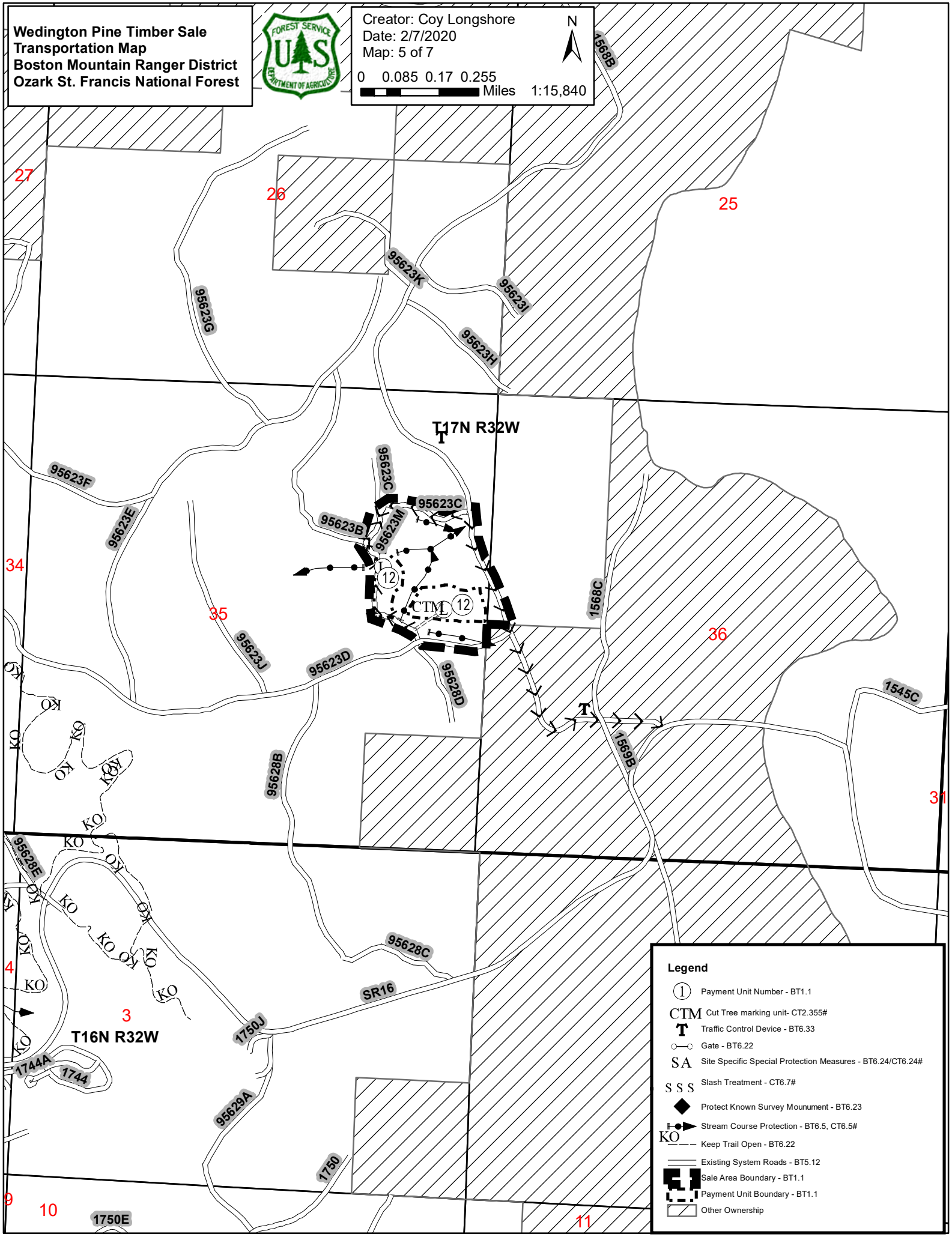
Wedington Pine Timber Sale
Transportation Map
Boston Mountain Ranger District
Ozark St. Francis National Forest
Creator: Coy Longshore
Date: 2/7/2020
Map: 5 of 7
N
0 0.085 0.17 0.255
Miles
1:15,840
T17N R32W
T16N R32W
27
26
25
34
35
36
31
4
3
9
10
11
1568B
95623K
95623I
95623G
95623H
95623F
95623E
95623C
95623B
95623M
12
CTM
1568C
95623J
95623D
95628D
1545C
1569B
95628B
95628E
95628C
SR16
1750J
1744A
1744
95629A
1750
1750E
KO
Legend
Payment Unit Number - BT1.1
Cut Tree marking unit- CT2.355#
Traffic Control Device - BT6.33
Gate - BT6.22
Site Specific Special Protection Measures - BT6.24/CT6.24#
Slash Treatment - CT6.7#
Protect Known Survey Mounument - BT6.23
Stream Course Protection - BT6.5, CT6.5#
Keep Trail Open - BT6.22
Existing System Roads - BT5.12
Sale Area Boundary - BT1.1
Payment Unit Boundary - BT1.1
Other Ownership

Wedington Pine Timber Sale
Transportation Map
Boston Mountain Ranger District
Ozark St. Francis National Forest

Creator: Coy Longshore
Date: 2/7/2020
Map: 6 of 7

0 0.085 0.17 0.255 Miles 1:15,840

N

95625C
95626B
95626C
95626D
95627D
95627E
95627F
95627C
95627B
95627L
95630A
95630B
1507
1746
1744
1744C
1750F
1750
1750A
1750B
1750B1
1750D
1750E
1576
SR16
T16N R32W
5
4
3
8
9
10
17
16
20
21
CTM
SA
KO
T
L
8
10
11
13

Legend

- (1) Payment Unit Number - BT1.1
- CTM Cut Tree marking unit- CT2.355#
- T Traffic Control Device - BT6.33
- Gate - BT6.22
- SA Site Specific Special Protection Measures - BT6.24/CT6.24#
- S S S Slash Treatment - CT6.7#
- Protect Known Survey Mounument - BT6.23
- Stream Course Protection - BT6.5, CT6.5#
- KO Keep Trail Open - BT6.22
- Existing System Roads - BT5.12
- Sale Area Boundary - BT1.1
- Payment Unit Boundary - BT1.1
- Other Ownership

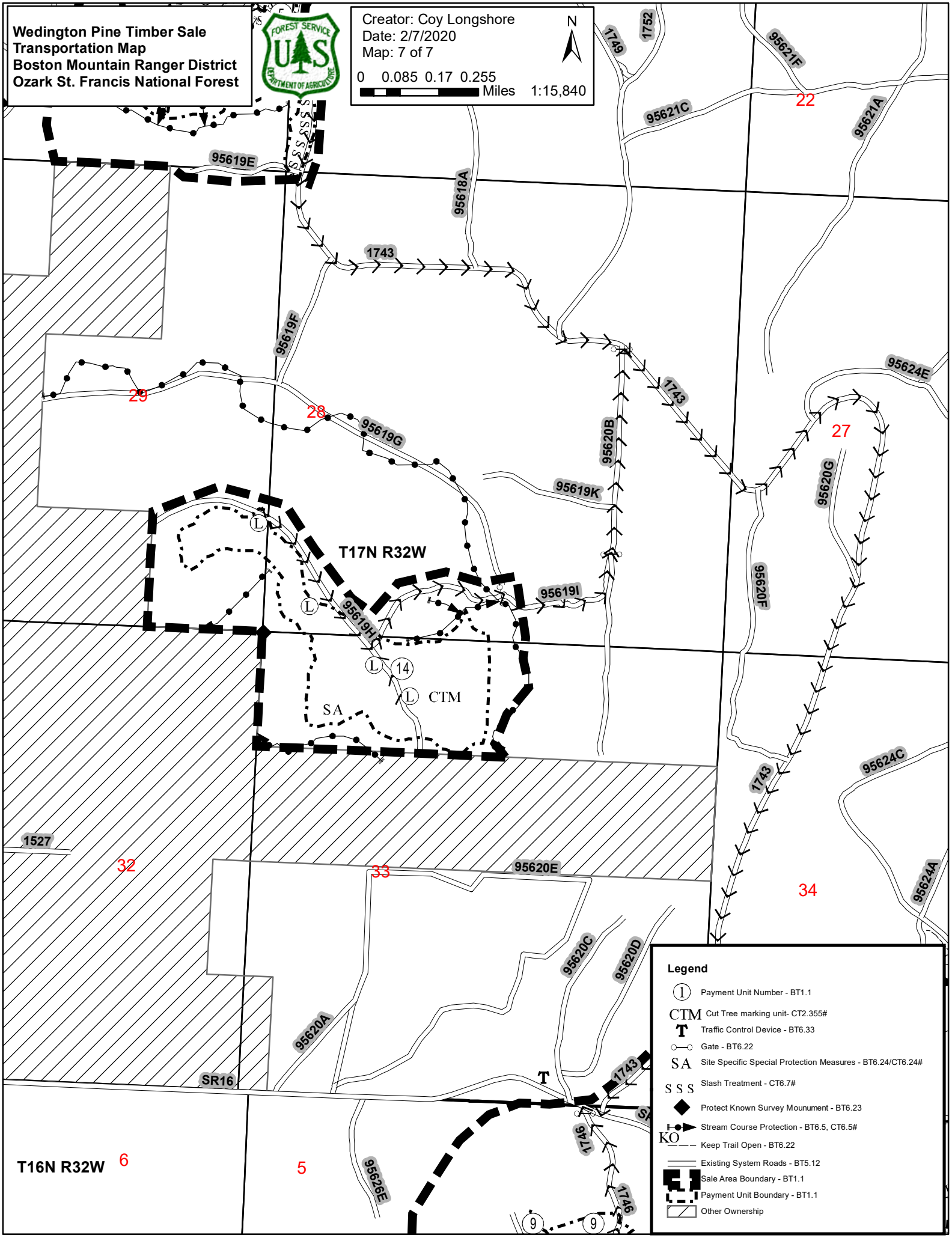
Wedington Pine Timber Sale
Transportation Map
Boston Mountain Ranger District
Ozark St. Francis National Forest
Creator: Coy Longshore
Date: 2/7/2020
Map: 7 of 7
N
0 0.085 0.17 0.255
Miles 1:15,840
1749
1752
95621F
22
95621C
95621A
95619E
95618A
1743
95619F
29
28
95619G
95624E
1743
95620B
27
95619K
95620G
T17N R32W
95620F
95619I
95619H
14
CTM
SA
95624C
1743
1527
32
33
95620E
34
95624A
95620C
95620D
95620A
SR16
T
1743
1746
T16N R32W
6
5
95626E
1746
9
9
Legend
Payment Unit Number - BT1.1
CTM Cut Tree marking unit- CT2.355#
Traffic Control Device - BT6.33
Gate - BT6.22
SA Site Specific Special Protection Measures - BT6.24/CT6.24#
S S S Slash Treatment - CT6.7#
Protect Known Survey Mounument - BT6.23
Stream Course Protection - BT6.5, CT6.5#
KO Keep Trail Open - BT6.22
Existing System Roads - BT5.12
Sale Area Boundary - BT1.1
Payment Unit Boundary - BT1.1
Other Ownership