




Ocala National Forest Trails & Trailhead Closure May 2020

Exhibit B

Legend

-  Hiking Trailheads - Closed
-  OHV Corrals - Closed
-  OHV Trailheads - Closed
-  Buck Lake Hiking Trail Spur - Closed
-  Ocala National Forest

The Trail, Trailhead and OHV Corrals highlighted in red within this geographic area are closed.
See Exhibit E for specific Trail, Trailhead and OHV Corrals.

The Forest Service uses the most current and complete data available. GIS data and product accuracy may vary. They may be developed from sources of differing accuracy, accurate at only certain scales, based on modeling or interpretation, incomplete while being created or revised, etc. Using GIS products for purposes other than those for which they were created may yield inaccurate or misleading results. The Forest Service reserves the right to correct, update, modify, replace, or replace GIS products without notification. The Forest Service will not be liable for any activity involving this information.

0 3.25 6.5 13 Miles

National Geographic, Esri, Garmin, HERE, UNEP-WCMC, USGS,



Date: 5/7/2020