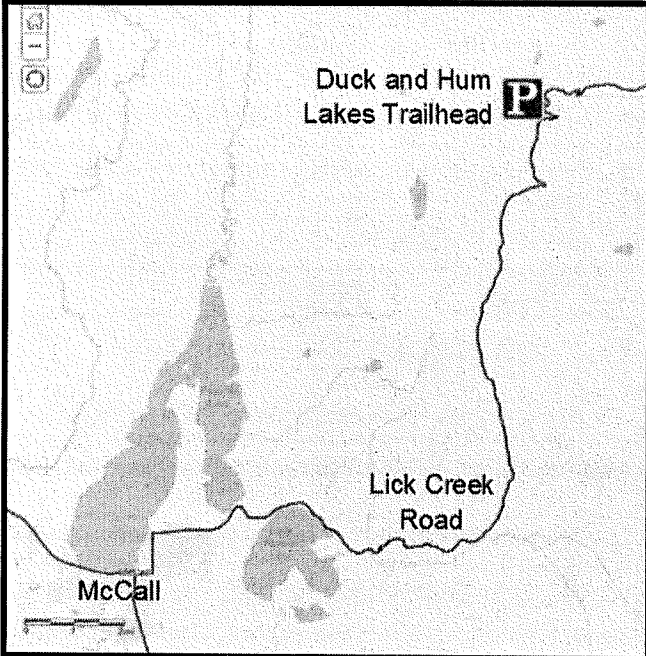





Payette
National
Forest

Hum Lake Trail

The hike to Hum Lake starts at 6,600' and ends at 6,750', but to get to the lake it is necessary to climb to almost 7,800' and cross a saddle before dropping back down to the lake. This nearly 1,000' elevation gain (and loss) in 1.5 miles means a steep climb, but you are rewarded with great views only seen by mountain goats and other hardy climbers.



Accepted Uses:



Trail Details:

Distance Roundtrip: 5.0 miles

Elevation Gain: 1,200 feet

Elevation Start: 6,600 feet

Elevation End: 6,750 feet

Trailhead Facilities:

Water: No

Toilets: Yes

Picnic Area: No

Campgrounds: Lake Fork Campground (10 miles south) and Ponderosa Campground (10 miles east) are the nearest developed campgrounds in the area.

Season:

Typically snow free and accessible from mid-July through mid-October.

Access:

Distance to TH: 20 miles

Time to TH: 1 hour

From the McCall District Office, travel east into town on Lake Street.

- After the sharp bend in the road, turn left on to Railroad Avenue.
- At the second four way stop, turn left on to Davis Avenue and drive north for 0.7 miles.
- Turn right on to Lick Creek Road.
- Drive 2 miles and keep right to stay on Lick Creek Road, then continue for 18 more miles to the trailhead on your left.

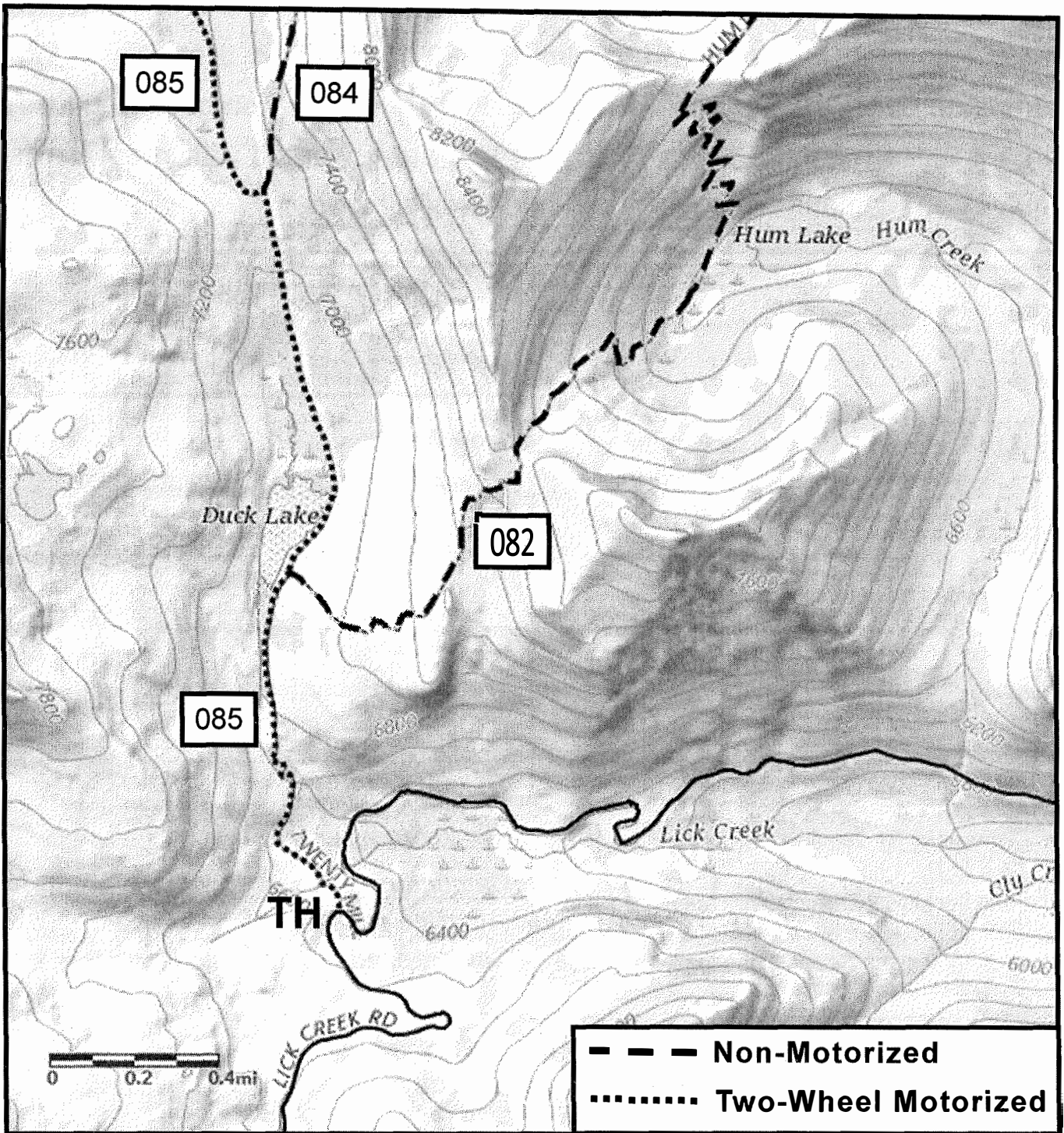


McCall Ranger District
102 West Lake Street
McCall, ID 83638
208-634-0400



Payette
National
Forest

Hum Lake Trail



McCall Ranger District
102 West Lake Street
McCall, ID 83638
208-634-0400