Contract Map Stands 1, 2, 3, & 4 Navigation

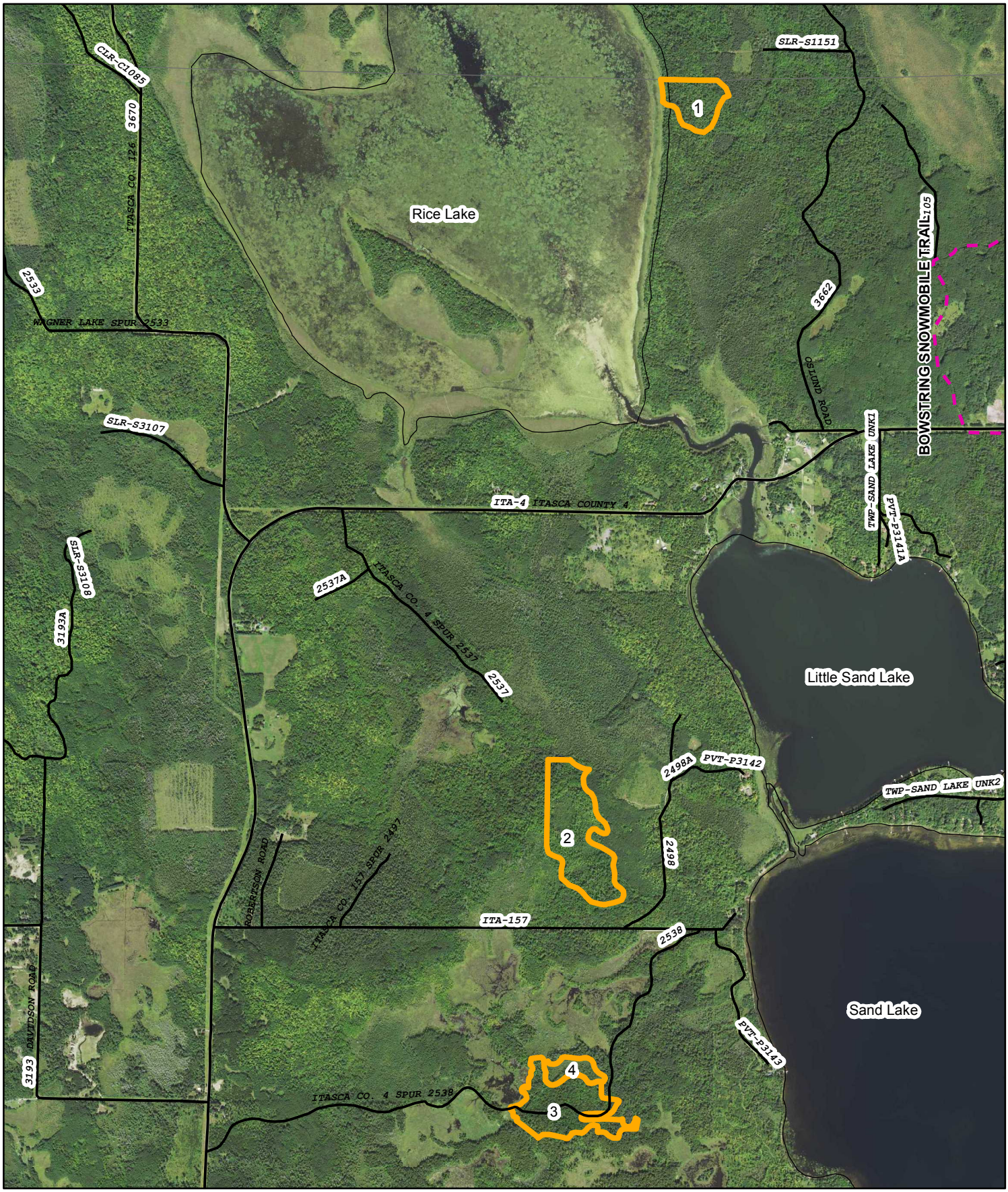

Legend

Roads

Stand boundary

0 0.25 0.5 1 Miles

Aproximate Gap Locations

N W E S

Contract Map Stands 5, 6, 7 & 8 Navigation

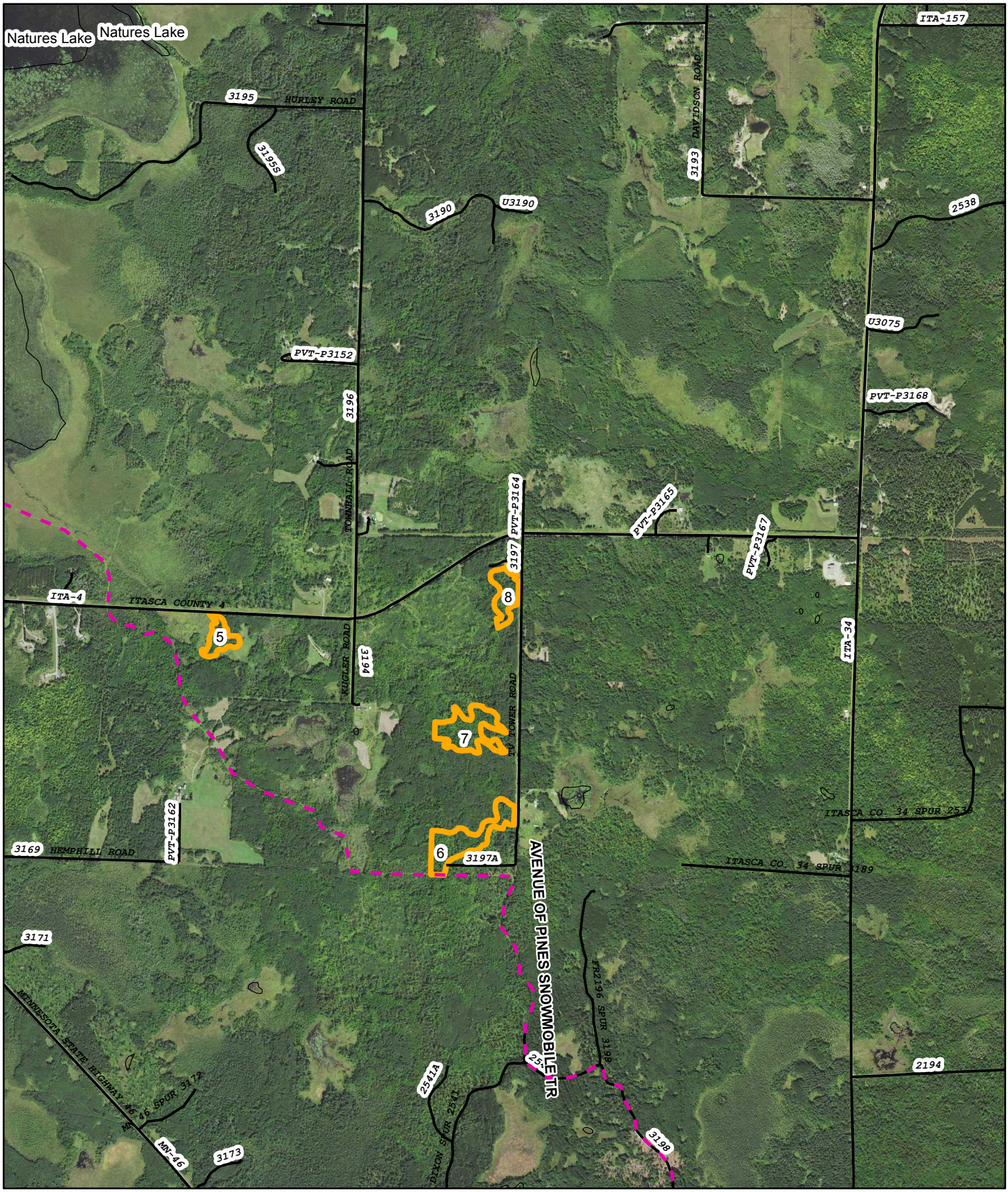

Legend

Roads

Stand boundary

Aproximate Gap Locations

0 0.25 0.5 1 Miles

N W E S

Contract Map Stands 9, 10 &11 Navigation

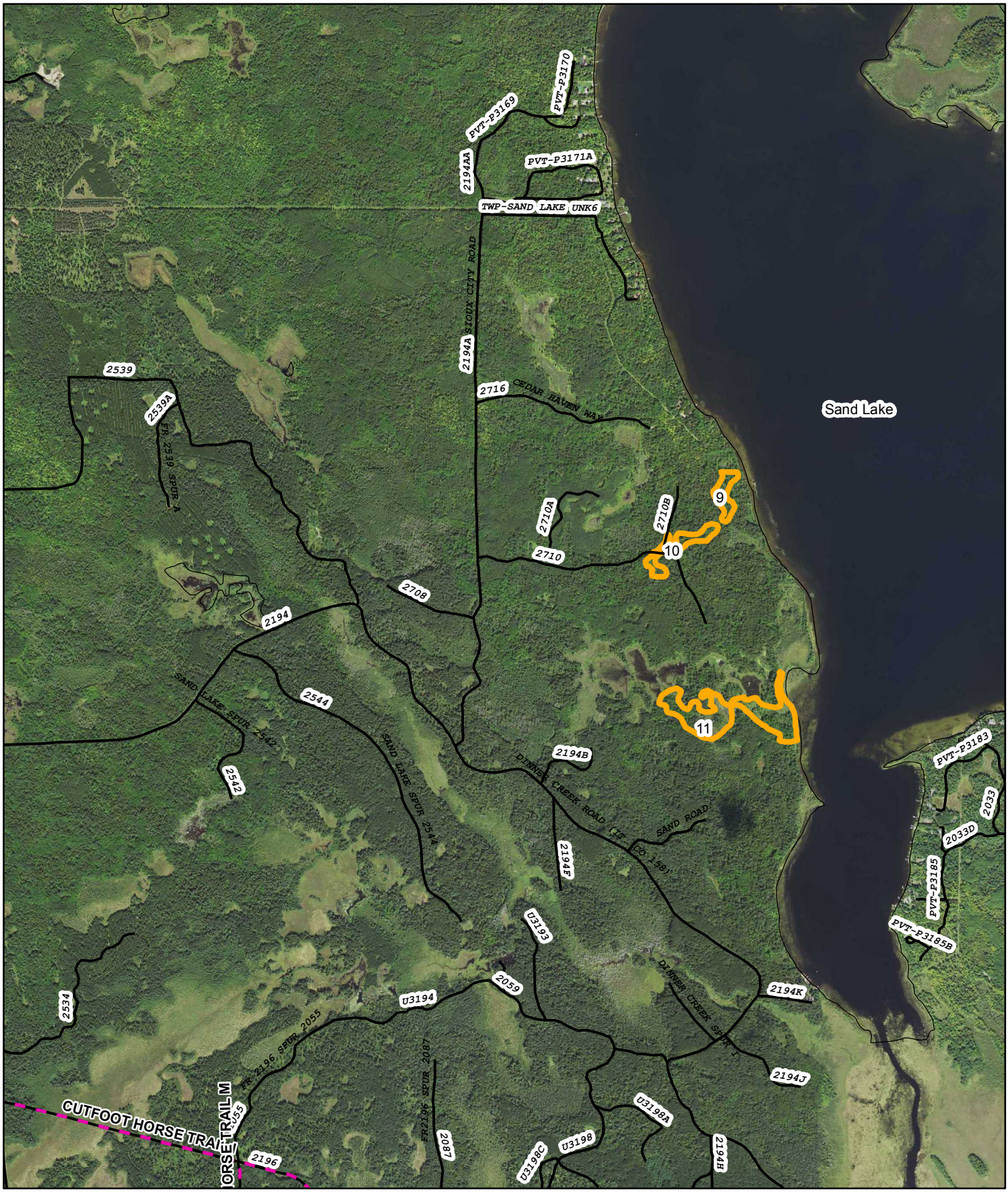

Legend

Roads

Stand boundary

0 0.25 0.5 1 Miles

N W E S

Aproximate Gap Locations

Contract Map Stands 12 &13 Navigation

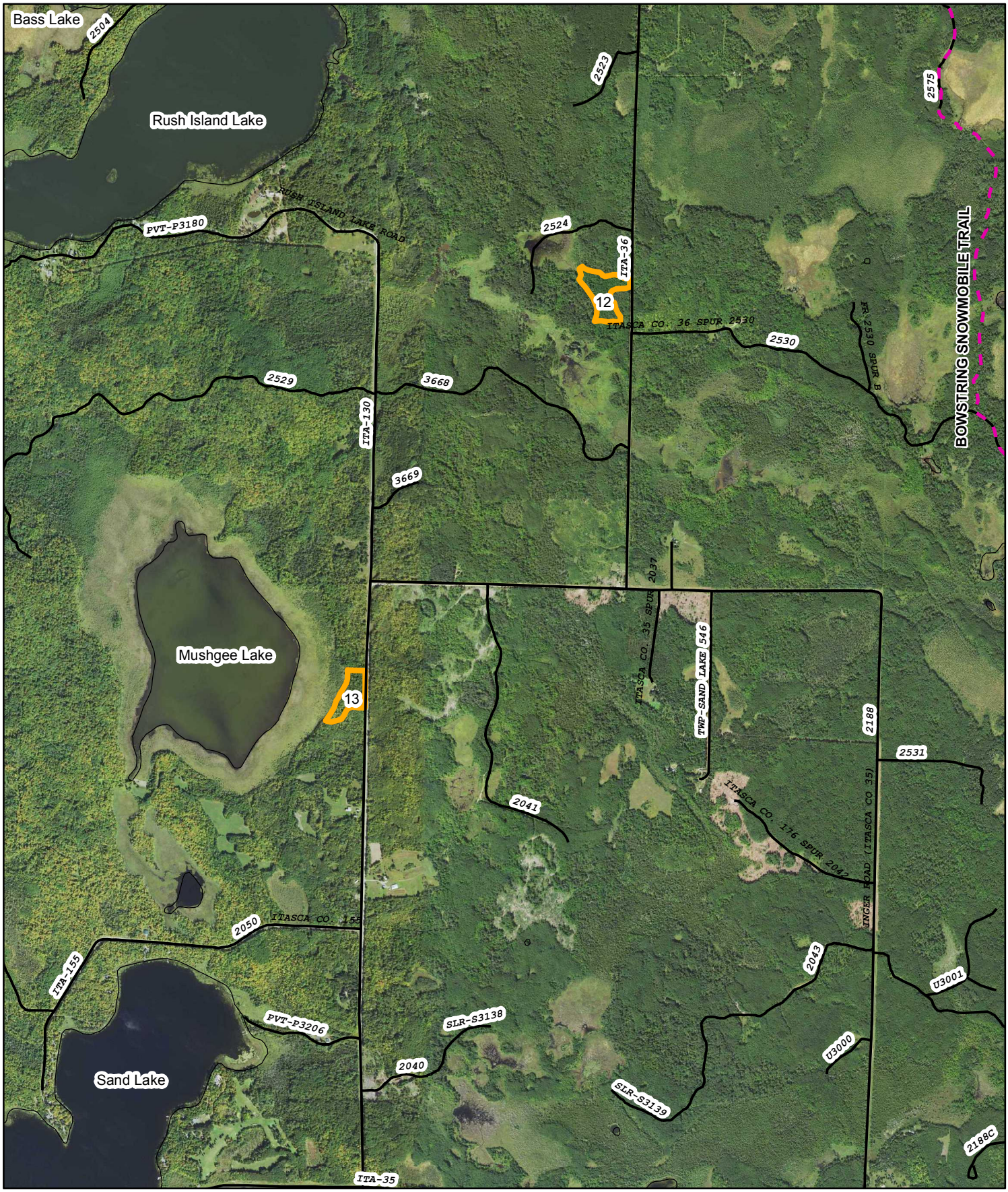

Legend

Roads

Stand boundary

Aproximate Gap Locations

0 0.25 0.5 1 Miles

N W E S

Contract Map Stands 14 &15 Navigation

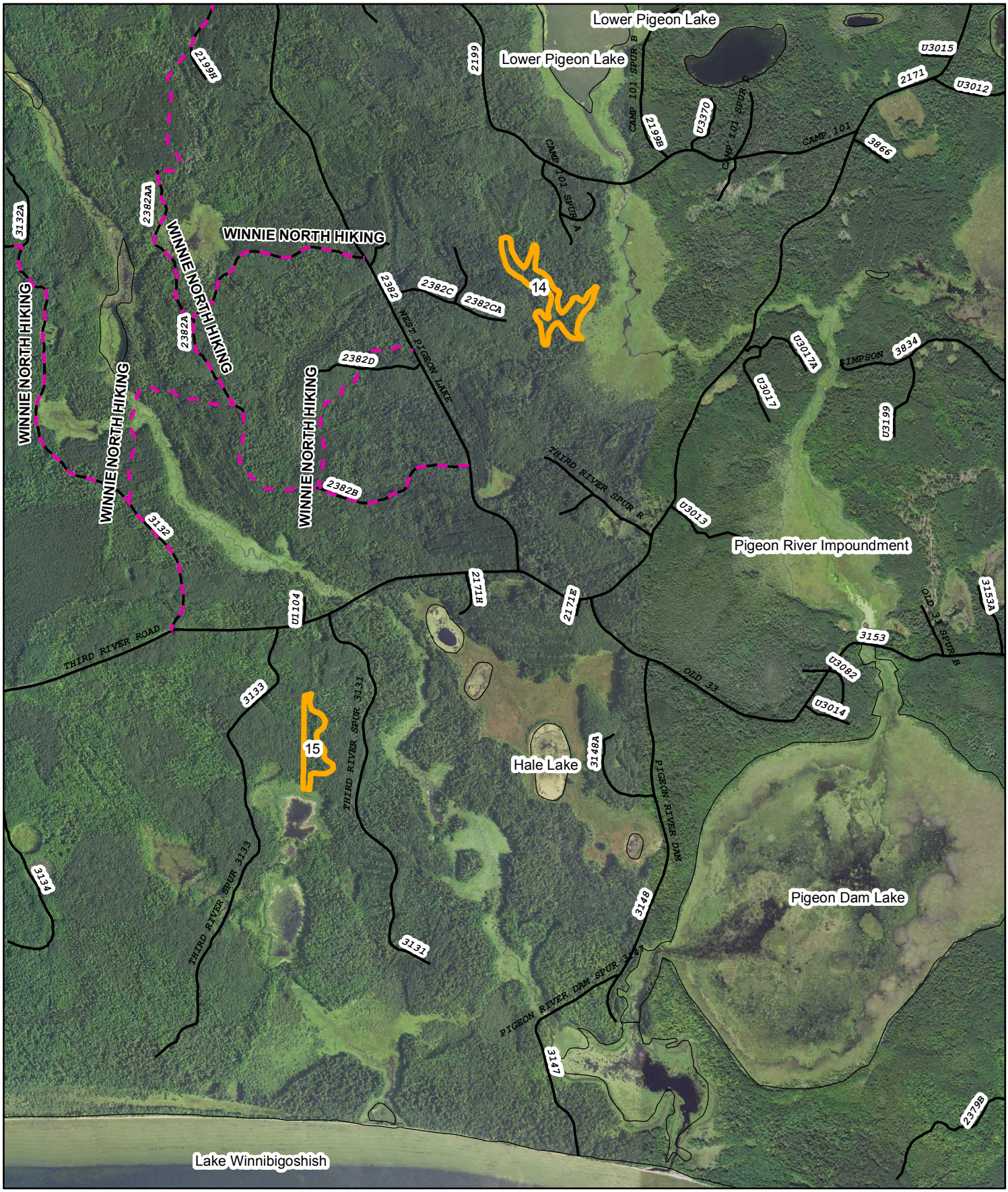

Legend

Roads

Stand boundary

0 0.25 0.5 1 Miles

N W E S

Aproximate Gap Locations

Contract Map Stand 16 Navigation

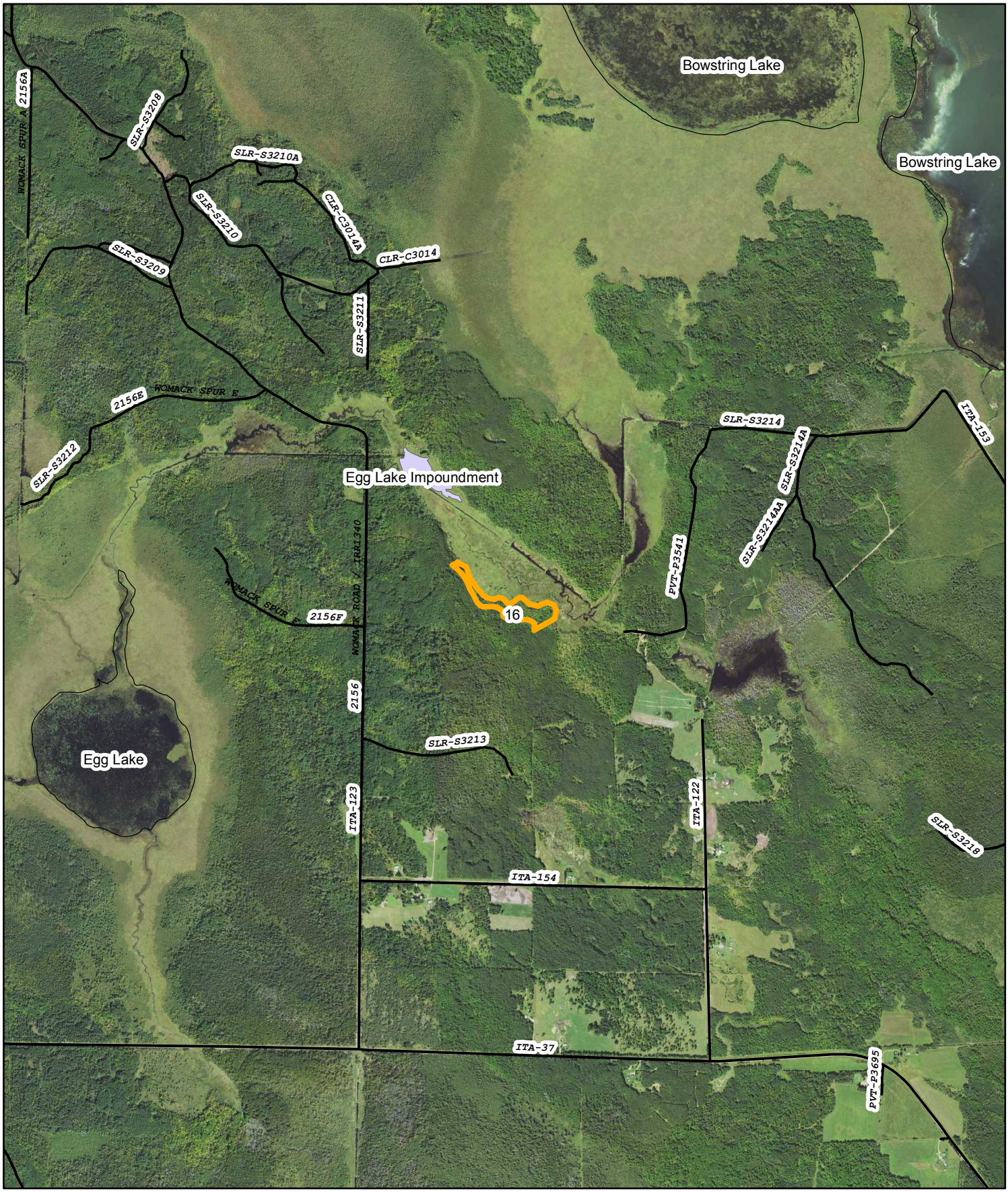

Legend

Roads

Stand boundary

0 0.25 0.5 1 Miles

N W E S

Aproximate Gap Locations

Contract Map Stands 17, 18 & 19 Navigation

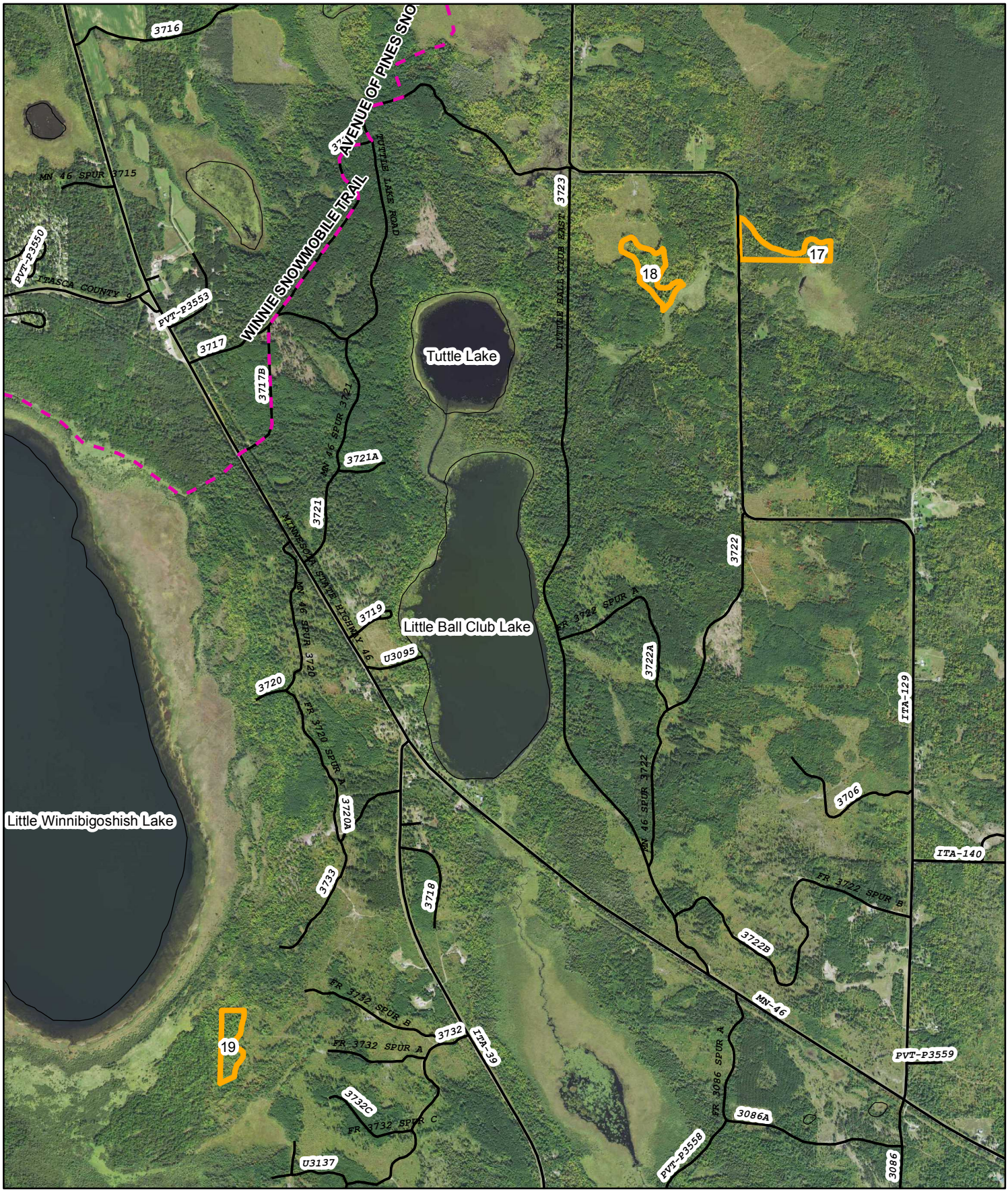

Legend

Roads

Stand boundary

0 0.25 0.5 1 Miles

N W E S

Aproximate Gap Locations

Contract Map Stand 20 & 21 Navigation

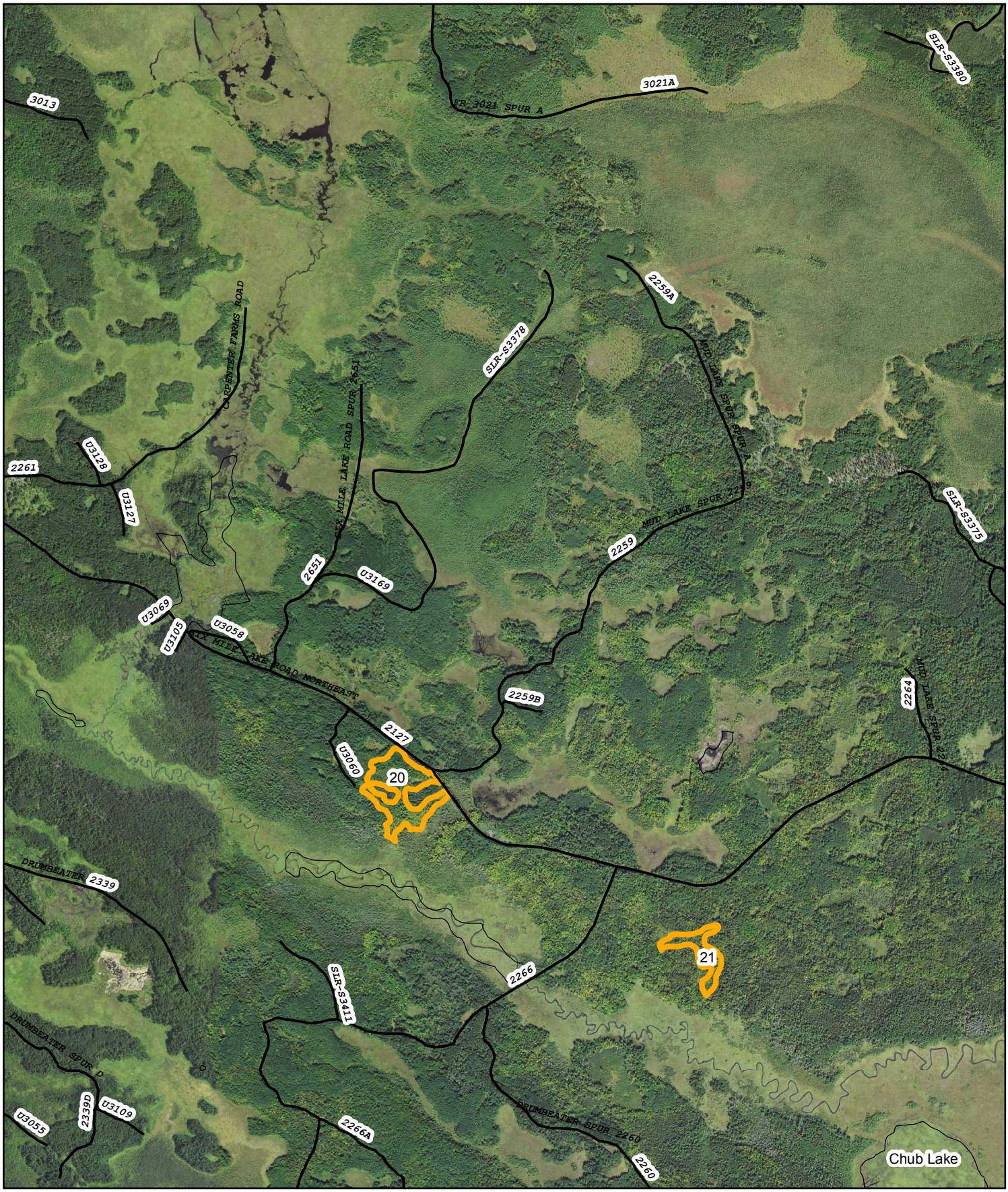

Legend

Roads

Stand boundary

0 0.25 0.5 1 Miles

N W E S

Aproximate Gap Locations

Batson Stewardship Vicinity Map

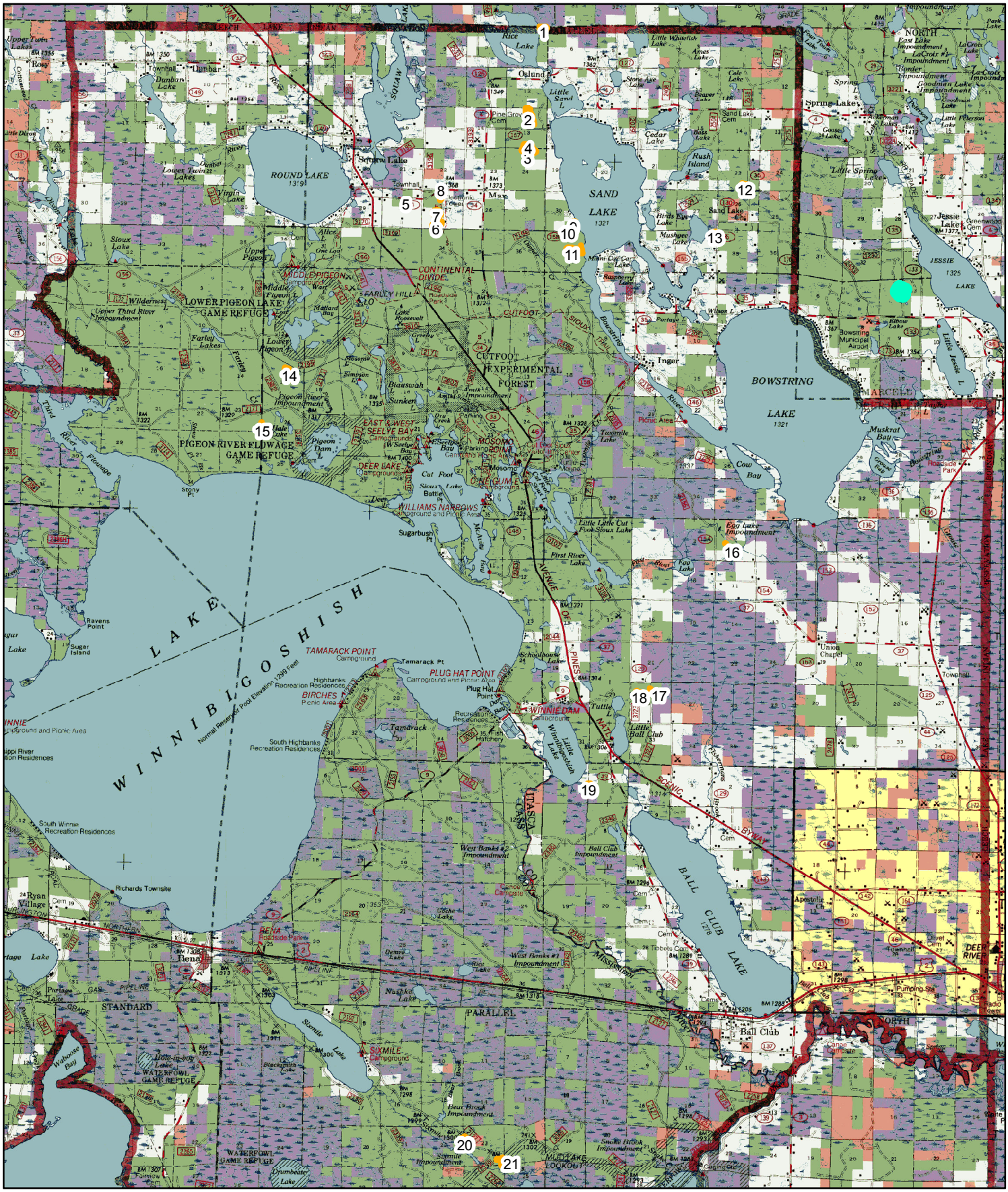

Legend

Roads

Stand boundary

Jessy Pit