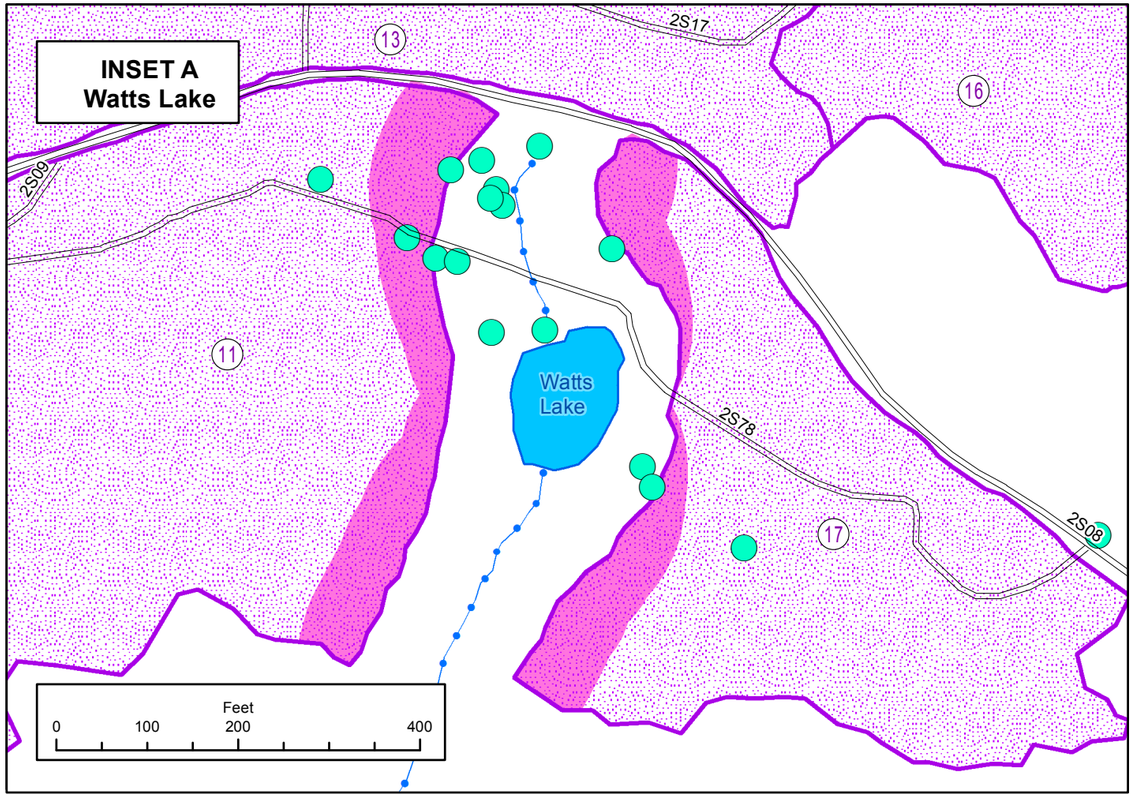
INSET A
Watts Lake
Watts Lake
2S17
2S09
2S78
2S08
13
16
11
17
Feet
0
100
200
400

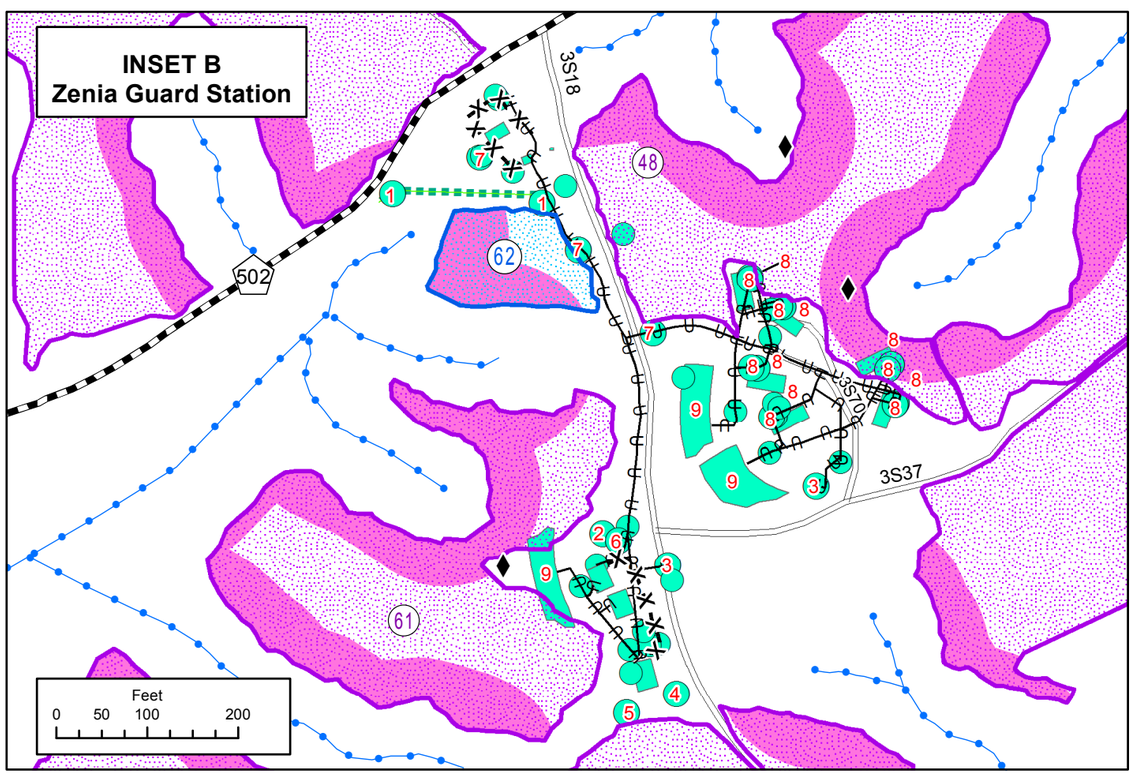
INSET B
Zenia Guard Station
3S18
3S37
502
48
62
61
Feet
0
50
100
200

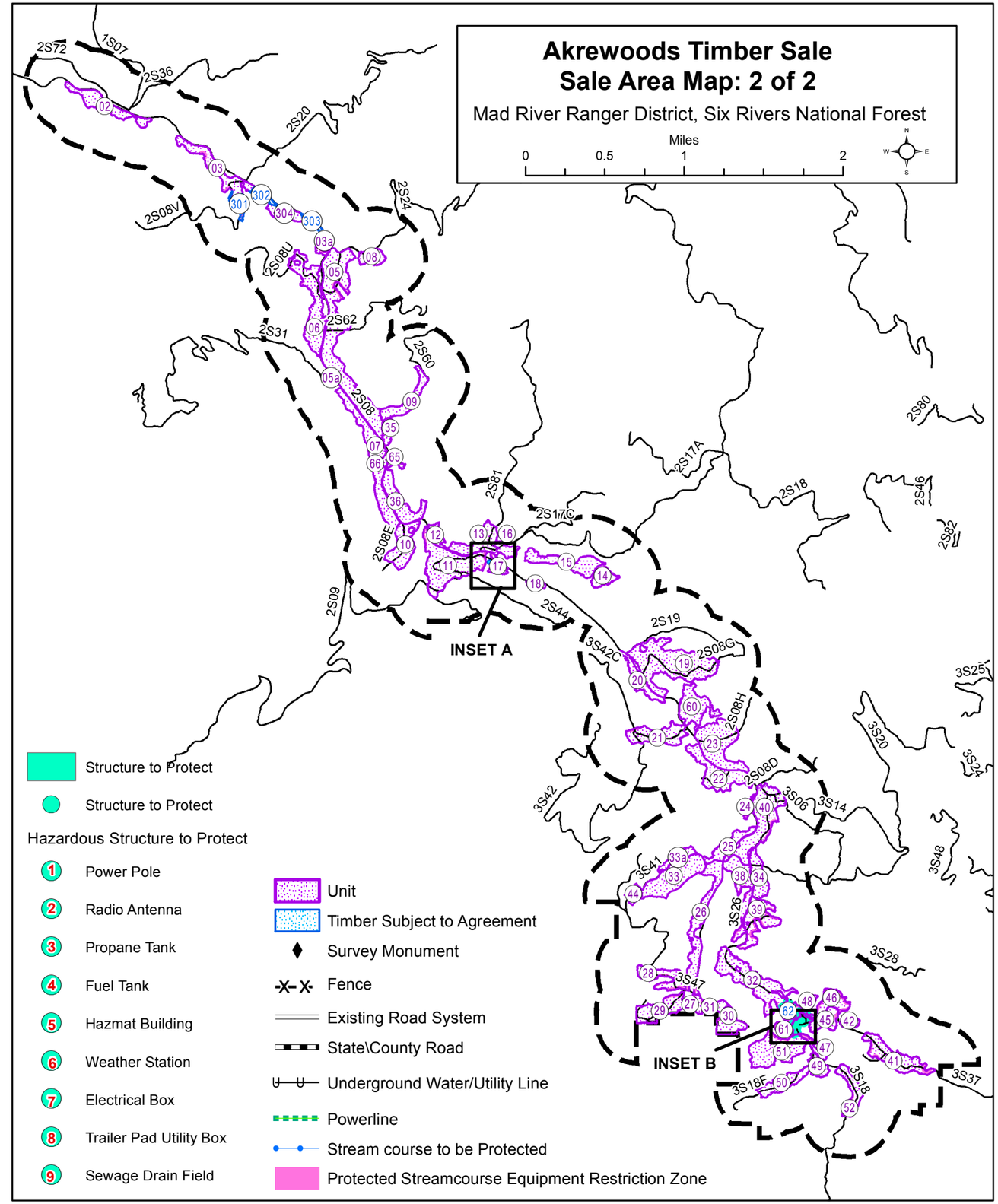
Akrewoods Timber Sale
Sale Area Map: 2 of 2
Mad River Ranger District, Six Rivers National Forest
Miles
0
0.5
1
2
INSET A
INSET B
2S72
1S07
2S36
2S20
2S24
2S08V
2S08U
2S62
2S31
2S60
2S08
2S81
2S17C
2S17A
2S18
2S80
2S46
2S82
2S08E
2S09
2S44
2S19
2S08G
3S42C
2S08H
2S08D
3S06
3S14
3S20
3S24
3S25
3S42
3S41
3S26
3S48
3S28
3S47
3S18F
3S18
3S37
Structure to Protect
Structure to Protect
Hazardous Structure to Protect
1 Power Pole
2 Radio Antenna
3 Propane Tank
4 Fuel Tank
5 Hazmat Building
6 Weather Station
7 Electrical Box
8 Trailer Pad Utility Box
9 Sewage Drain Field
Unit
Timber Subject to Agreement
Survey Monument
Fence
Existing Road System
State\County Road
Underground Water/Utility Line
Powerline
Stream course to be Protected
Protected Streamcourse Equipment Restriction Zone