



**UNITED STATES DEPARTMENT OF AGRICULTURE
FOREST SERVICE
CORONADO NATIONAL FOREST**

OCCUPANCY AND USE RESTRICTIONS

PROHIBITIONS

Pursuant to 16 U.S.C. § 551 and 36 C.F.R. § 261.50(a), the following acts are prohibited in the areas described in this Order and depicted in the attached list and Maps ("Restricted Areas"), hereby incorporated into this Order as Exhibits A, B, and C, within the Coronado National Forest, Arizona.

1. Entering or using a developed recreation site or portion thereof. **36 C.F.R. § 261.58(b).**

DEFINITIONS

"Developed recreation site" means an area which has been improved or developed for recreation, as defined in 36 C.F.R. § 261.2.

EXEMPTIONS

Pursuant to 36 C.F.R. § 261.50(e), the following persons are exempt from this Order:

1. Persons with a written Forest Service authorization specifically exempting them from the effect of this Order.
2. Any Federal, State, or local officer, or member of an organized rescue or fire fighting force in the performance of an official duty.

RESTRICTED AREAS

See Exhibit A for a complete list of the Restricted Areas (closed developed recreation sites). See Exhibit B for a map of where the Restricted Areas are located.


PURPOSE

The purpose of this Order, which reflects federal and state guidance to limit the spread of COVID-19, is to protect public health and safety.

IMPLEMENTATION:

1. This Order will be effective on October 31st, 2020, at midnight, and shall remain in effect until November 30th, 2020, or until rescinded, whichever occurs first.
2. Any violation of this prohibition is punishable as a Class B misdemeanor by a fine of not more than \$5,000 for individuals and \$10,000 for organizations, or by imprisonment for not more than six (6) months, or both (*see* 16 U.S.C. § 551, 18 U.S.C. § 3571(b)(6), 18 U.S.C. § 3581(b)(7)).
3. A complete list of the Restricted Areas, by name, is attached and made a part of this Order as Exhibit A. A map identifying the Restricted Areas is attached and made a part of this Order as Exhibit B.
4. This Order supersedes, rescinds, and replaces any previous orders prohibiting the same acts covered by this Order.
5. Further information regarding this Order may be obtained at the Coronado National Forest Supervisor's Office at 300 W. Congress St. Tucson, AZ 85701 or telephone number (520) 388-8300, and at the Southwestern Region Regional Office located in Albuquerque, New Mexico, telephone number 505-842- 3292, and at the following website: <https://www.fs.usda.gov/coronado>

Done at Tucson, Arizona this 29th day of October, 2020.



KERWIN S. DEWBERRY
Forest Supervisor
Coronado National Forest

**Restricted Areas - Closed Developed
Recreation Sites:**

Coronado National Forest:

Douglas RD

Cypress Park Campground
Portal Visitor Information Center
Rucker Group Site

Nogales RD

Calabasas Group Site

Sierra Vista RD

Carr Canyon Visitor Center

Safford RD

Columbine Visitor Center and Group Ramada

Santa Catalina RD

Bobcat Group Site
Cactus Picnic Area Group Ramadas
Lizard Rock Group Site
Palisades Visitors Center
Rose Canyon Campground
Sabino Canyon Visitor Center
Showers Point Group Site
Spencer Canyon Campground
Whitetail Group Campground

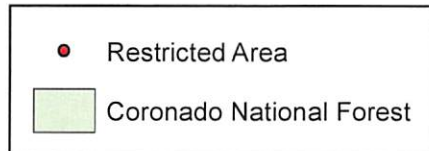


Exhibit B

Restricted Areas

Coronado National Forest

Order Number 03-05-00-21-002



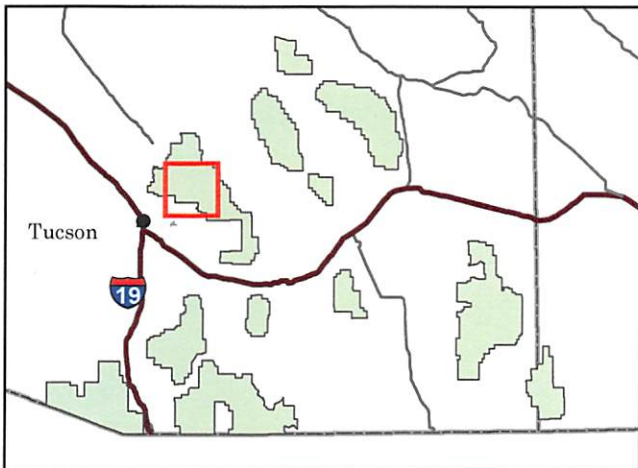
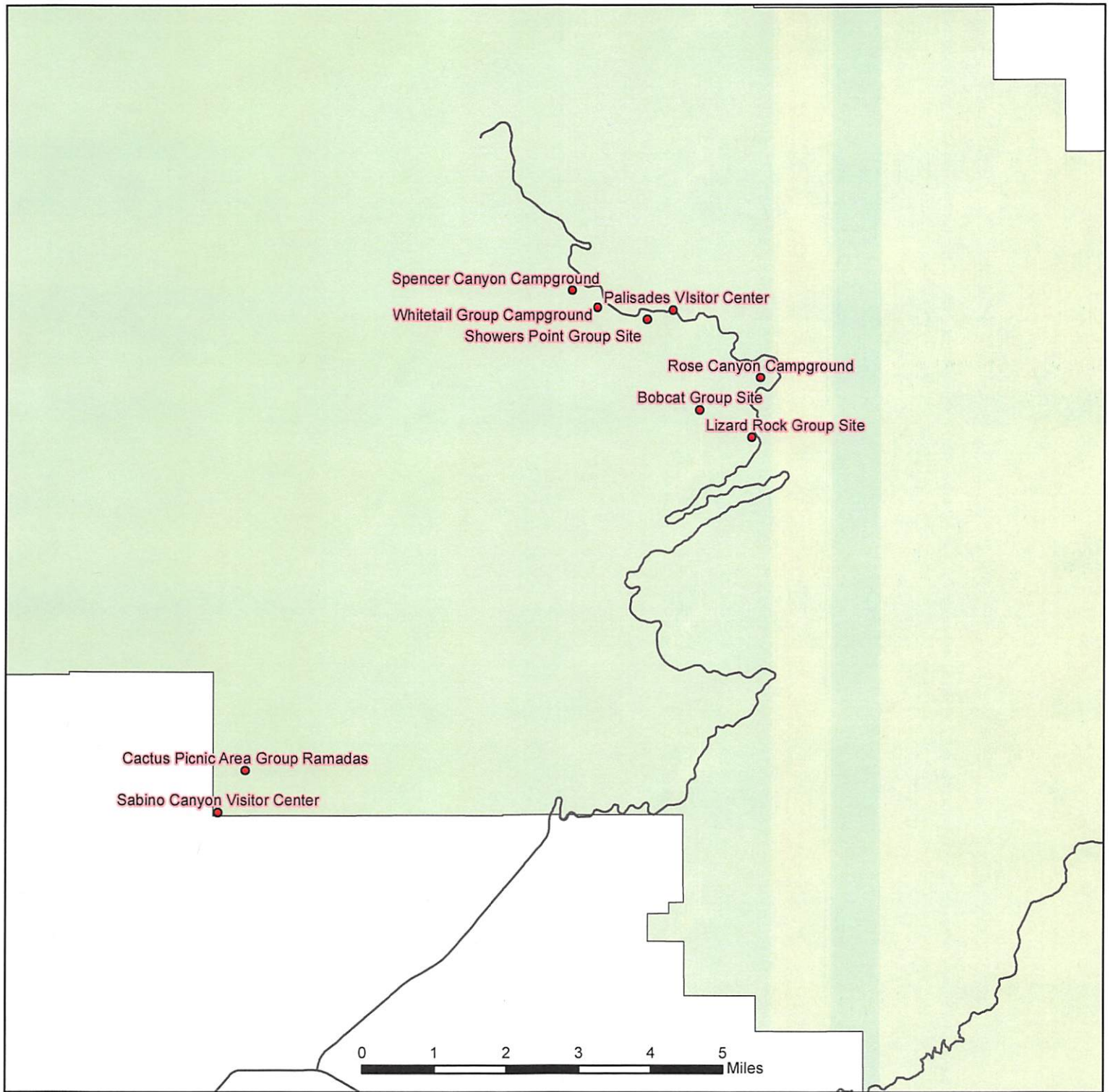


Exhibit C
Restricted Areas
Santa Catalina Ranger District
Coronado National Forest
Order Number 03-05-00-21-002

