





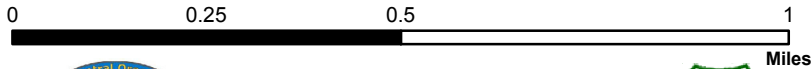


# Vista Butte Sno-Park Ski/Snowshoe Trails

## Map Legend

-  Marked Nordic Ski Trail
-  Snowshoe Trail
-  Marked Snowmobile Trail
-  Shelter - No Camping
-  Sno-Park
-  Ski Junction Number

Contour Intervals: minor=100', major=500'  
 GPS Coordinate grids (grid lines are one mile apart)  
 Gray Label = UTM, NAD27, Zone 10  
 Black Label = Lat, Long, NAD 1983



Trails maintained through cooperation between the Forest Service and the Central Oregon Nordic Club. For more trail news and information about the Central Oregon Nordic Club visit their website at [www.conordicclub.org](http://www.conordicclub.org)



For the greatest good  
 Map updated January 2021

Download a PDF version of this map for your cell phone by scanning this QR code and use the Avenza Maps app. Find where you are on the map by following the little blue dot.

Avenza Maps Download



VistaButte Sno-Park (500 KB)

Available for Android or iPhone

## AREA NOTICE



### Area and Trails Closed to Dogs

Dogs are prohibited in the following winter recreation areas: Dutchman Flat, Swampy Lakes, Meissner and Vista Butte trail Systems. Areas south of Cascade Lakes Hwy and in the Skyliner area are open to Dogs.

Reasons for the Closure are:

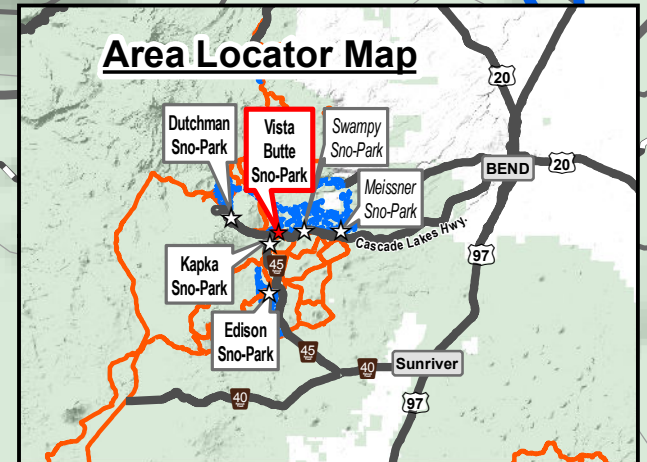
- To prevent collisions between dogs and skiers on trails.
- To reduce sanitation problems on trails and at shelters.
- To reduce conflicts between users over dog behavior.

Exception:

With a permit, controlled working dogs in harness are allowed on groomed snowmobile trails only. For permits and further details contact the Bend-Fort Rock Ranger Station.

Snowshoers and Snow Hikers:  
 If using designated ski trails  
 please avoid walking on set ski tracks.

## Area Locator Map



The Forest Service cannot ensure the reliability or suitability of this information for any particular purpose. Spatial information may not meet National Map Accuracy standards. This information may be updated, corrected or otherwise modified without notification. For additional information about this data contact the Deschutes National Forest at 541-383-5300.