

**FOREST ORDER NO. 14-21-01**  
**SHASTA-TRINITY NATIONAL FOREST**  
**AUGUST COMPLEX CAMPGROUND CLOSURE**

Pursuant to 16 U.S.C. § 551 and 36 C.F.R. § 261.50(a) and (b), and to provide for public safety, the following acts are prohibited within the Shasta-Trinity National Forest. This Order is effective from January 27, 2021, through November 1, 2021.

Entering or using the campgrounds listed below and shown on the attached map.

- a. Scott Flat Campground (Sec. 30, Township 1S, Range 8E, Humboldt).
- b. Hell Gate Campground (Sec. 30, Township 1S, Range 8E, Humboldt).
- c. Forest Glen Campground (Sec. 13, Township 1S, Range 7E, Humboldt).

36 C.F.R. § 261.58(b).

Pursuant to 36 C.F.R. § 261.50(e), the following persons are exempt from this Order:

1. Persons with Forest Service Permit No. FS-7700-48 (Permit for Use of Roads, Trails, or Areas Restricted by Regulation or Order), specifically exempting them from this Order.
2. Any Federal, State, or local officer, or member of an organized rescue or fire fighting force in the performance of an official duty.

This prohibition is in addition to the general prohibitions in 36 C.F.R. § 261, Subpart A.

A violation of this prohibition is punishable by a fine of not more than \$5,000 for an individual or \$10,000 for an organization, or imprisonment for not more than six months, or both. 16 U.S.C. § 551 and 18 U.S.C. §§ 3559, 3571, and 3581.

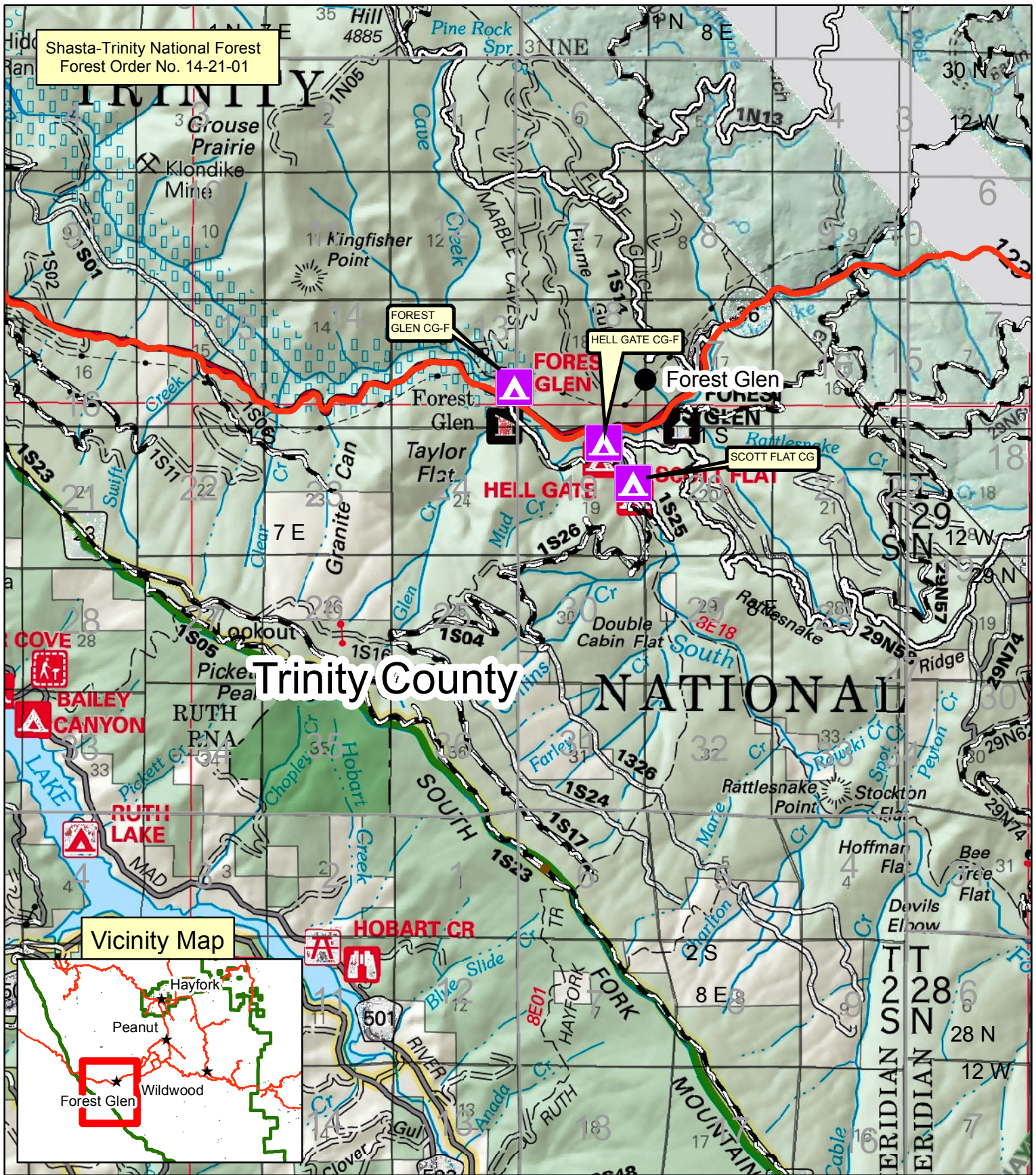
Executed at Redding, California this 26<sup>th</sup> day of January, 2021.

**TED MC**  
**ARTHUR**

Digitally signed by  
TED MC ARTHUR  
Date: 2021.01.26  
13:00:00 -08'00'

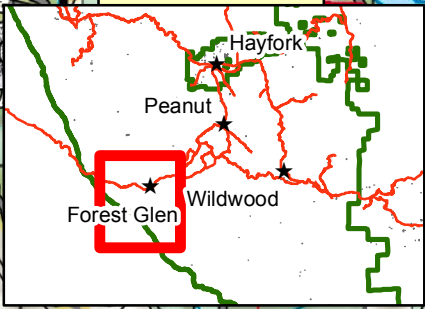
TED O. MCARTHUR  
Acting Forest Supervisor  
Shasta-Trinity National Forest

This Forest Order supersedes Forest Order No. 14-20-17, which was issued on November 24, 2020.

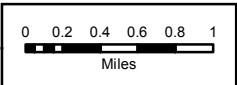


Shasta-Trinity National Forest  
Forest Order No. 14-21-01

Vicinity Map



- Closed Campground
- Towns
- County Line
- Highway
- Shasta-Trinity NF
- Roads Open to All Vehicles, Yearlong
- Roads Open to Highway Legal
- Vehicles Only, Yearlong
- Roads Open to Highway Legal
- Vehicles Only, Seasonal



The Forest Service uses the most current and complete data available. GIS data and product accuracy may vary. Data may be developed from sources of differing accuracy, accurate only at certain scales, based on modeling or interpretation, incomplete while being created or revised. Using GIS products for purposes other than those for which they were created, may yield inaccurate or misleading results. The Forest Service reserves the right to correct, update, modify, or replace, GIS products without notification.