



Waboose Cross Country Ski Trail

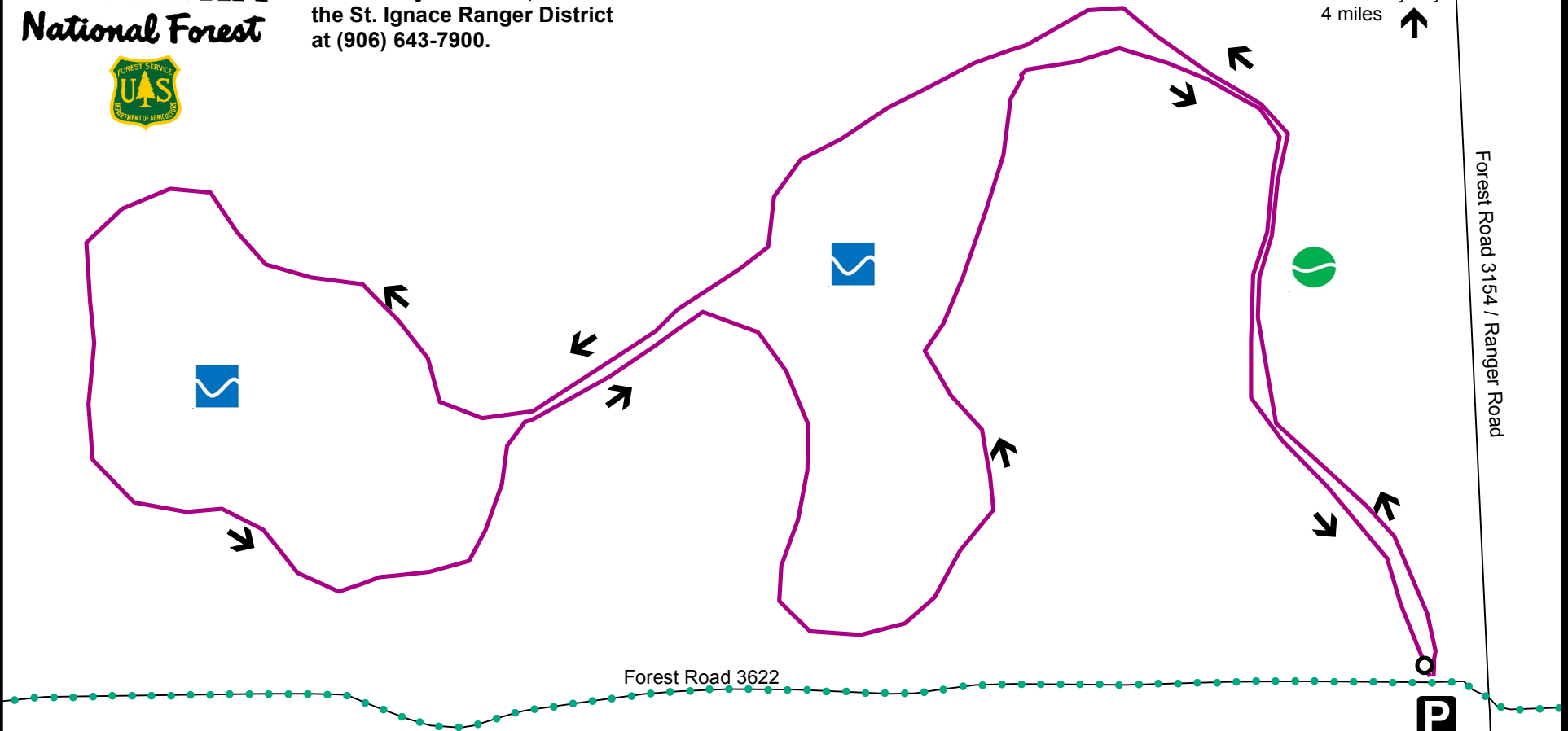
HIAWATHA
National Forest



For more information about
McNearney Ski Trails, contact
the St. Ignace Ranger District
at (906) 643-7900.


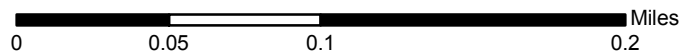
Whitefish Bay
Scenic Byway
4 miles ↑

Forest Road 3154 / Ranger Road



- | | |
|----------------------|-----------------------|
| P Parking Lot | O Map Location |
| — Waboose Trail | Easiest |
| — Road | More Difficult |
| ••• Snowmobile Trail | Direction of Travel |

**Total trail distance
is 1.2 miles.**



HWY M-28
3 miles ↓