

ORDER NO. 0513-21-11
SEQUOIA NATIONAL FOREST
WESTERN DIVIDE RANGER DISTRICT

DISPERSED CAMPING PROHIBITION AND ROAD CLOSURES

Pursuant to 16 U.S.C. § 551 and 36 C.F.R. § 261.50(a) and (b), and to provide for public safety and protect natural resources, the following acts are prohibited within the Western Divide Ranger District of the Sequoia National Forest. This Order is effective from May 1, 2021, through November 30, 2021.

1. Being upon National Forest System lands within the following dispersed camping areas, as shown on Exhibit A.
 - a. Thompson Camp.
 - b. Camps 1, 2, 3, 4, and 6.
 - c. Camp 5. The Camp 5 dispersed camp closure area begins 0.3 mile southeast of the intersection of South Peppermint Road (Forest Road No. 22S82H) and Lloyd Meadow Road (Forest Road No. 22S82), then continues southwest within 200 feet of South Peppermint Road to its terminus.
 - d. Upper Peppermint. The Upper Peppermint dispersed camp closure area begins at the intersection of South Fork Peppermint Road (Forest Road No. 21S07) and South Fork Peppermint Spur (Forest Road No. 21S07A) in Section 28, Township 21 South, Range 32 East, Mount Diablo Base and Meridian, then continues southeast along South Fork Peppermint Road for approximately 200 feet in Section 28, then continues northeast at a distance of 200 feet south of South Fork Peppermint Spur to the south section line of Section 21, then continues due east for approximately 0.5 miles along the Section 21 southern border to the southeast corner of Section 21, then continues due north approximately 0.25 miles along the Section 21 eastern border to a point 50 feet south of Peppermint Creek in Section 21, then continues west at a distance of 50 feet south of Peppermint Creek for approximately .75 miles to a point due north of the intersection of South Fork Peppermint Road and South Fork Peppermint Spur in Section 28, then continues due south for approximately .25 miles, back to the starting point.

36 C.F.R. § 261.53(e).

2. Being on the National Forest System roads associated with the Upper Peppermint dispersed camp closure area and Camps 1 through 6 dispersed camping areas, as listed below and shown on Exhibit A.
 - a. South Fork Peppermint Spur Road (Forest Road No. 21S07A)
 - b. South Peppermint Road (Forest Road No. 22S82H) starting 0.3 mile southeast of the intersection with Lloyd Meadow Road (Forest Road No. 22S82) then continuing southwest to its terminus.
 - c. Peppermint Falls Road (Forest Road No. 22S82F)
 - d. Parent Camp Road (Forest Road No. 22S45)
 - e. Camp 2 Area Road (Forest Road No. 22S69)
 - f. Camp 3 Area Road (Forest Road No. 22S70)
 - g. Elephant Camp Road (Forest Road No. 22S56)

36 C.F.R. § 261.54(e).

Pursuant to 36 C.F.R. § 261.50(e), the following persons are exempt from this Order:

1. Any Federal, State or local officer, or member of an organized rescue or fire fighting force in the performance of an official duty.

These prohibitions are in addition to the general prohibitions in 36 C.F.R. § Part 261, Subpart A.

A violation of these prohibitions is punishable by a fine of not more than \$5,000 for an individual or \$10,000 for an organization, or imprisonment for not more than six months, or both. 16 U.S.C. § 551 and 18 U.S.C. §§ 3559, 3571, and 3581.

Done at Porterville, California this 16th day of April, 2021.



TERESA BENSON
Forest Supervisor
Sequoia National Forest

R.31E.

R.32E.


T. 21 S.

T. 22 S.







T. 23 S.

Forest Order # 0513-21-11

Area and Road Closures



Sequoia National Forest
Giant Sequoia Na. Monument
Western Divide Ranger District

-  Peppermint Creek
-  Closed Roads
-  Other Roads
-  Main Roads
-  Closed Areas
-  Private Land

