

ORDER NO. 0513-21-12

SEQUOIA NATIONAL FOREST  
GIANT SEQUOIA NATIONAL MONUMENT  
HUME LAKE RANGER DISTRICT  
KINGS RIVER SCENIC BYWAY DISPERSED CAMPING PROHIBITION

Pursuant to 16 U.S.C § 551 and 36 C.F.R. § 261.50(a), and to provide for public safety, the following act is prohibited within the Hume Lake Ranger District of the Sequoia National Forest. This Order is effective from April 27, 2021 through November 30, 2021.

Camping within 250 feet of the Kings River Scenic Byway (State Highway 180) beginning at its intersection with Tenmile Road (Forest Road No. 13S09) in Section 9, Township 13 South, Range 28 East, Mount Diablo Base and Meridian, then continuing east approximately 21.1 miles to the forest boundary in Section 10, T. 13 S., R. 31 E., MDB&M, as shown on the attached map. 36 C.F.R. § 261.58(e).

Pursuant to 36 C.F.R. § 261.50(e), the following persons are exempt from this Order:

Any Federal, State, or local officer, or member of an organized rescue or fire fighting force in the performance of an official duty.

This prohibition is in addition to the general prohibitions in 36 C.F.R. Part § 261, Subpart A.

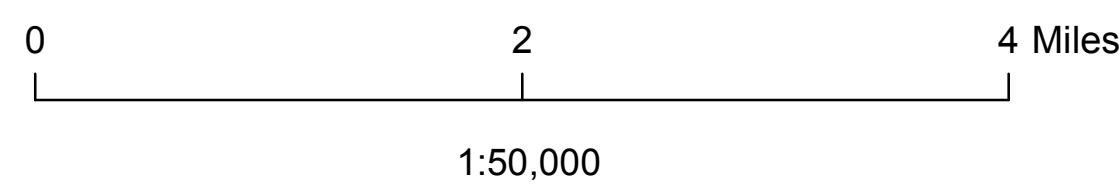
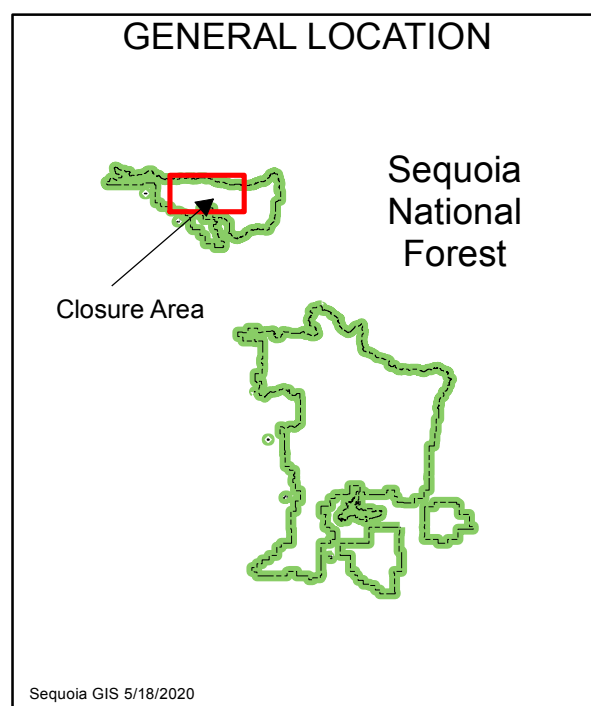
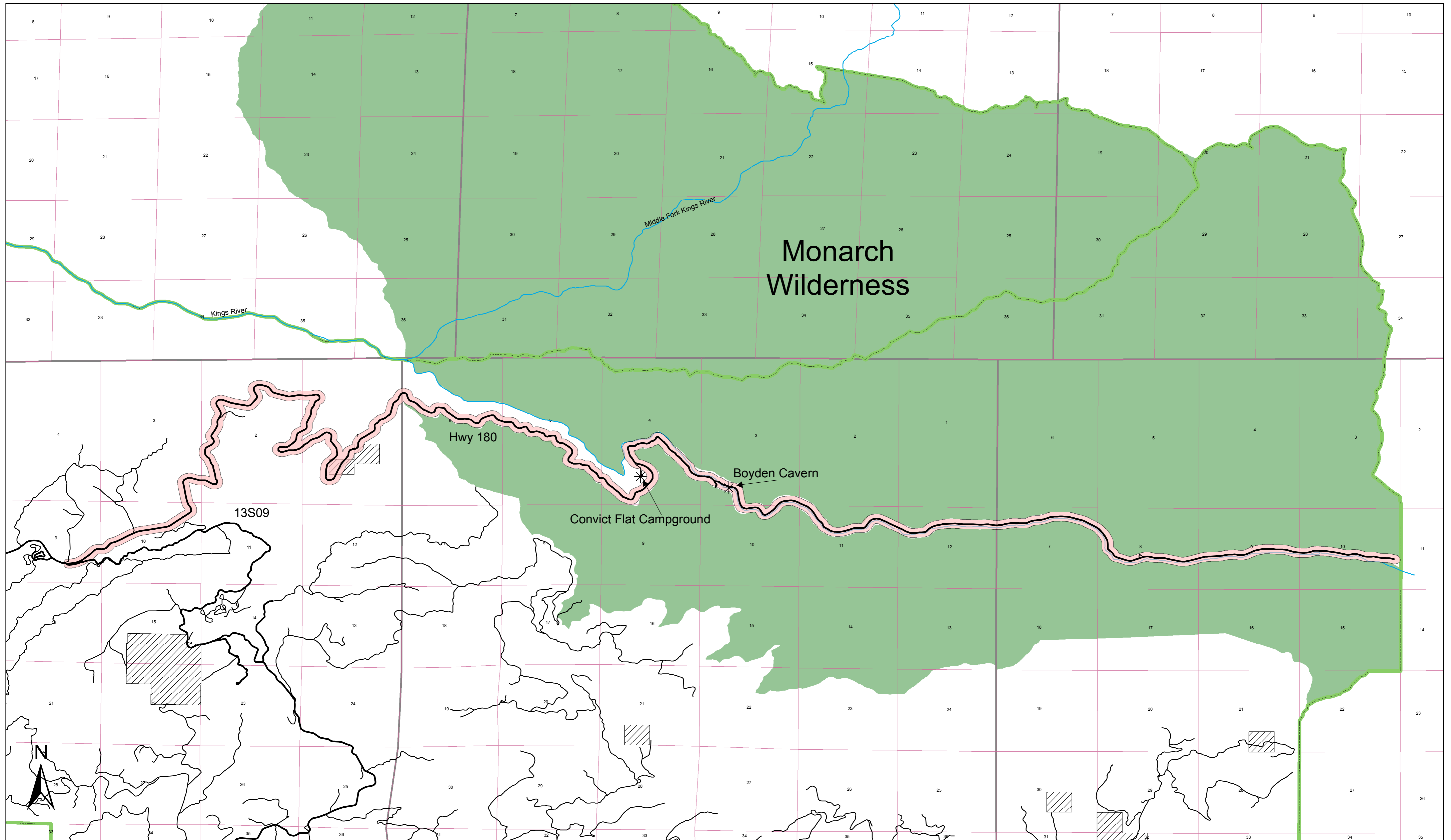
A violation of this prohibition is punishable by a fine of not more than \$5,000 for an individual or \$10,000 for an organization, or imprisonment for not more than six months, or both. 16 U.S.C. § 551 and 18 U.S.C. §§ 3559, 3571, and 3581.

Executed in Porterville, California, this 26th day of April, 2021.

*Teresa Benson*

---

TERESA BENSON  
Forest Supervisor  
Sequoia National Forest



Forest Order No. 0513-21-12

**Kings River Scenic Byway**

**No Dispersed Camping**



Sequoia National Forest  
Giant Sequoia National Monument  
Hume Lake Ranger District