Attachments

Appendix A: Site Maps

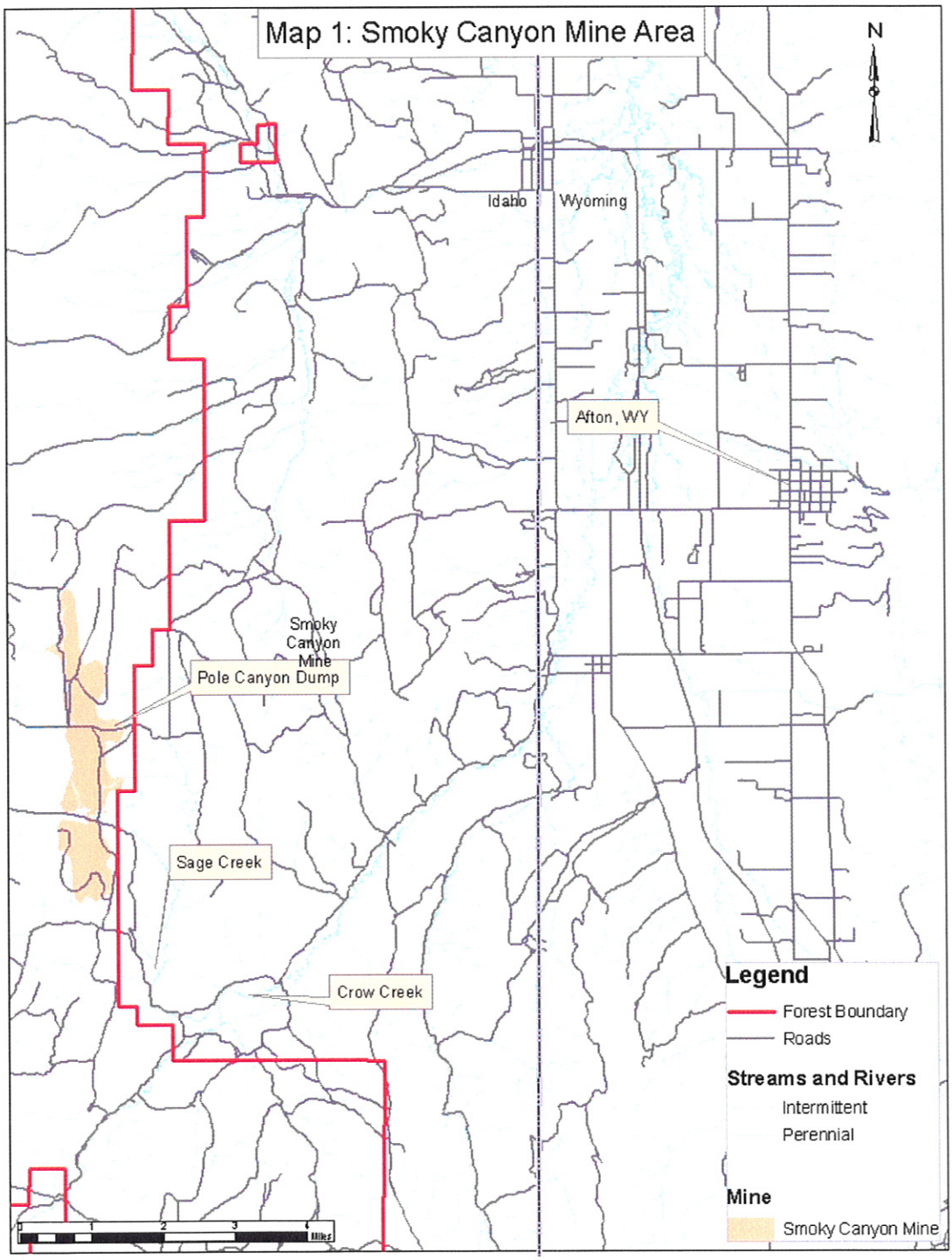

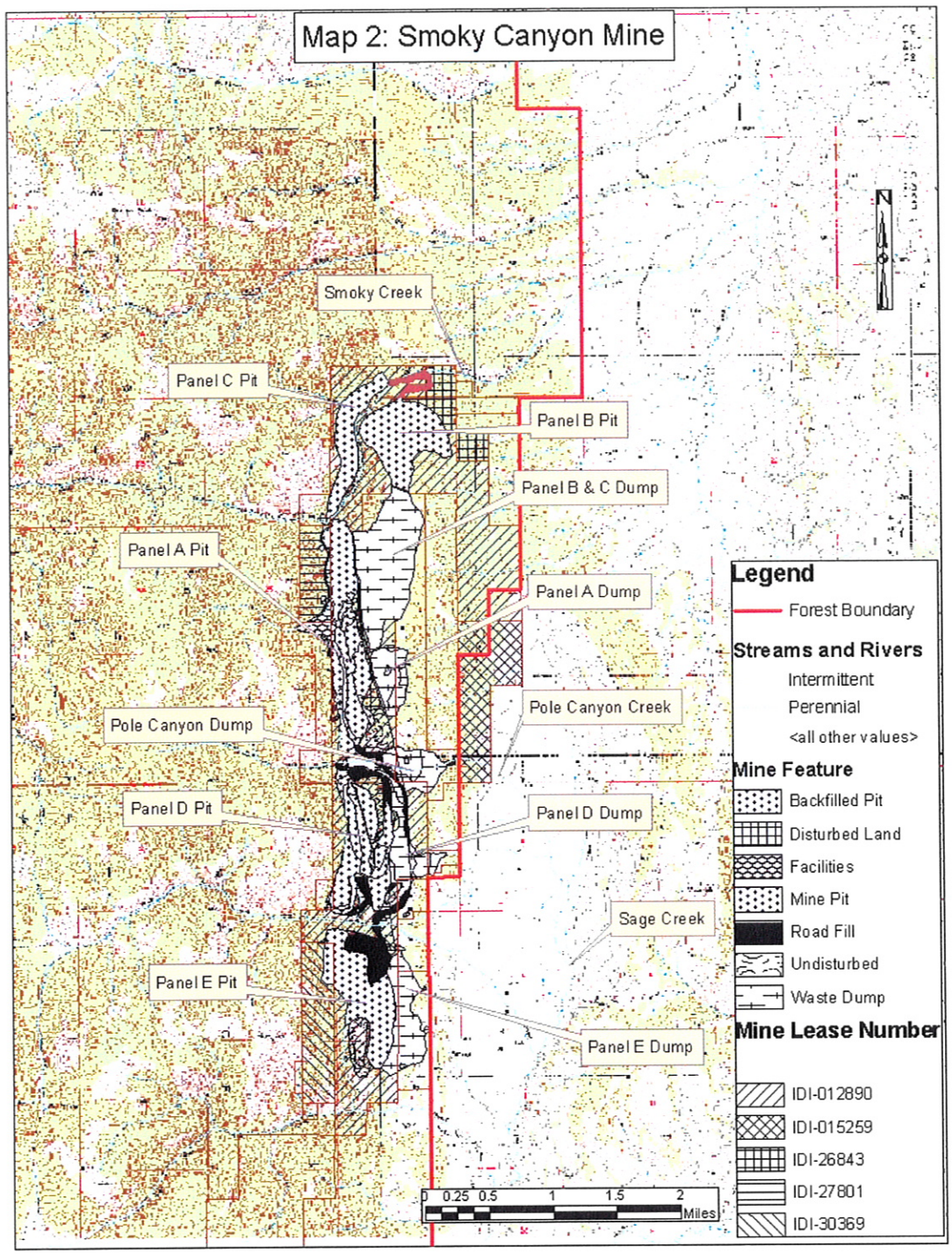
Map 2: Smoky Canyon Mine
Smoky Creek
Panel C Pit
Panel B Pit
Panel B & C Dump
Panel A Pit
Panel A Dump
Pole Canyon Creek
Pole Canyon Dump
Panel D Pit
Panel D Dump
Sage Creek
Panel E Pit
Panel E Dump
N
Legend
Forest Boundary
Streams and Rivers
Intermittent
Perennial
<all other values>
Mine Feature
Backfilled Pit
Disturbed Land
Facilities
Mine Pit
Road Fill
Undisturbed
Waste Dump
Mine Lease Number
IDI-012890
IDI-015259
IDI-26843
IDI-27801
IDI-30369
0 0.25 0.5 1 1.5 2
Miles

S:\GIS\arcprj2\010109\plt\EECA\FinalFigures\PoleDrainage_Final.mxd

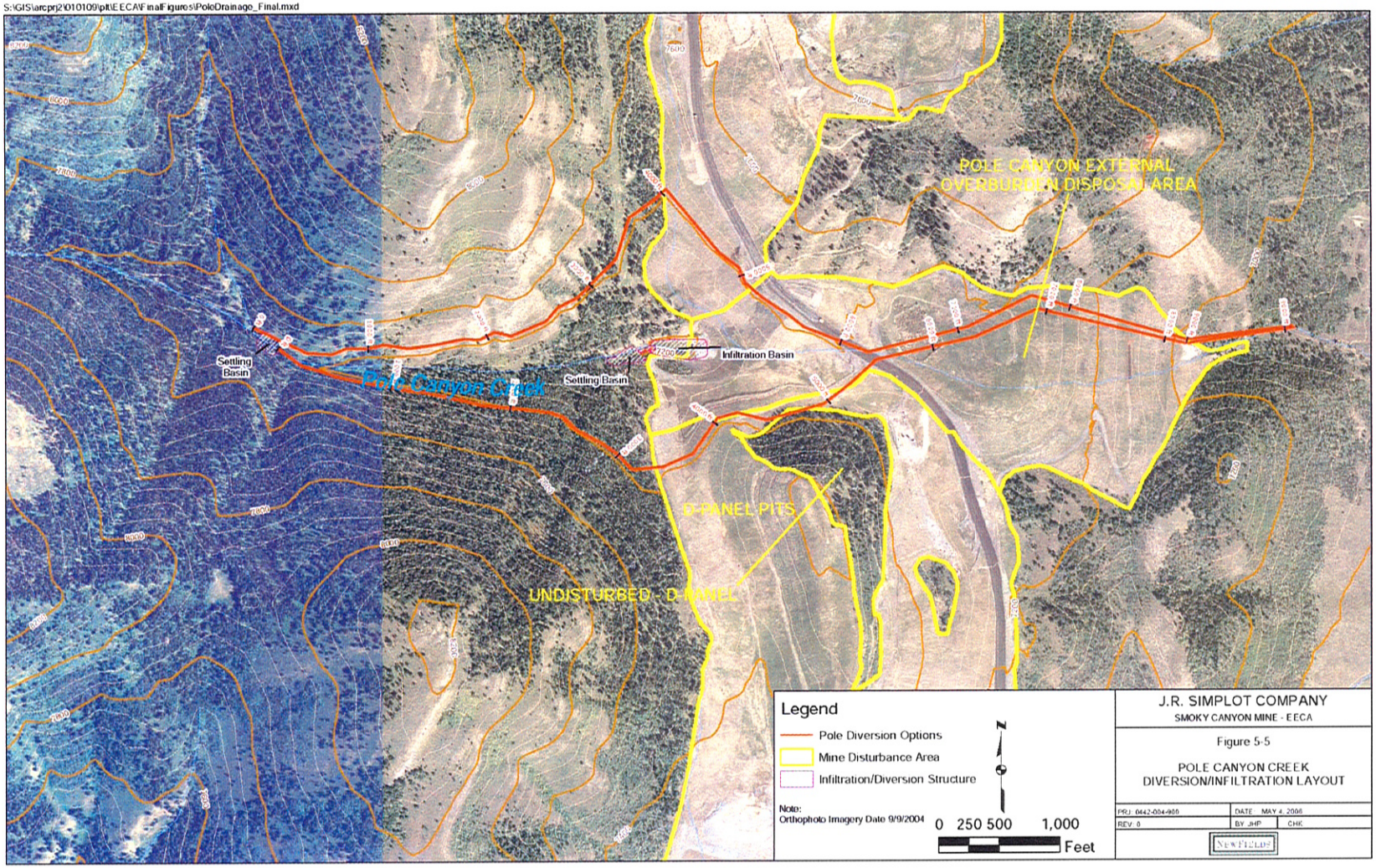

J.R. SIMPLOT COMPANY
SMOKY CANYON MINE - EECA

Figure 5-5

POLE CANYON CREEK
DIVERSION/INFILTRATION LAYOUT

PRJ: 0442-004-906	DATE: MAY 4, 2006	
REV: 0	BY: JHP	CHK:

NEWFIELD

207.18