

LAND OWNERSHIP AND ADJUSTMENTS (LA)

The following information is for the FY 2004 period only. Lands information for FY 2005 has not yet been summarized.

Land Area

SUPERIOR FOREST. LAND AREA IN ACRES BY DISTRICT (As of 10/1/04) ALL FEDERAL LAND UNDER FOREST SERVICE JURISDICTION

COUNTY	DISTRICT	FEDERAL	NONFEDERAL	GROSS
LAURENTIAN				
LAKE COUNTY		102,026.06	137,231.20	239,257.26
ST. LOUIS COUNTY		250,629.90	259,140.34	509,770.24
LAURENTIAN TOTAL		352,655.96	396,371.54	749,027.50
GUNFLINT				
COOK COUNTY (N.F. ONLY)		364,403.04	161,286.91	525,689.95
COOK COUNTY (PIGEON RIVER P.U. ONLY)		10,799.08	76,491.33	87,290.41
COOK COUNTY TOTAL		375,202.12	237,778.24	612,980.36
LAKE COUNTY		19,012.94	3,975.94	22,988.88
GUNFLINT TOTAL		394,215.06	241,754.18	635,969.24
KAWISHIWI				
LAKE COUNTY		326,388.58	167,355.06	493,743.64
ST. LOUIS COUNTY		102,819.50	121,684.47	224,503.97
KAWISHIWI TOTAL		429,208.08	289,039.53	718,247.61
LACROIX				
ST. LOUIS COUNTY (N.F. ONLY)		339,758.67	33,733.80	373,492.47
ST. LOUIS COUNTY (KABETOGAMA P.U. ONLY)		67,568.29	451,653.77	519,222.06
ST. LOUIS COUNTY TOTAL		407,326.96	485,387.57	892,714.53
KOOCHICHING COUNTY		243.92	130,623.76	130,867.68
LACROIX TOTAL		407,570.88	616,011.33	1,023,582.21
TOFTE				
COOK COUNTY		279,435.40	66,841.48	346,276.88
LAKE COUNTY		310,799.08	82,329.03	393,128.11
TOFTE TOTAL		590,234.48	149,170.51	739,404.99
FOREST TOTALS WITHOUT PURCHASE UNITS		2,095,517.09	1,164,201.99	3,259,719.08
FOREST TOTALS INCLUDING PURCHASE UNITS		2,173,884.46	1,692,347.09	3,866,231.55

BOUNDARY WATERS CANOE AREA WILDERNESS (Only)				
COUNTY	DISTRICT	FEDERAL	NONFEDERAL	GROSS
GUNFLINT				
COOK COUNTY		153,917.20	60,879.07	214,796.27
LAKE COUNTY		18,965.69	3,975.94	22,941.63
GUNFLINT TOTAL		172,882.89	64,855.01	237,737.90
KAWISHIWI				
LAKE COUNTY		202,160.28	78,909.76	281,070.04
ST. LOUIS COUNTY		32,415.40	27,969.92	60,385.32
KAWISHIWI TOTAL		234,575.68	106,879.68	341,455.36
LACROIX				
ST. LOUIS COUNTY		186,819.83	79,484.22	266,304.05
LACROIX TOTAL		186,819.83	79,484.22	266,304.05
TOFTE				
COOK COUNTY		101,067.03	20,965.53	122,032.56
LAKE COUNTY		114,724.01	15,803.59	130,527.60
TOFTE TOTAL		215,791.04	36,769.12	252,560.16
BWCAW TOTALS		810,069.44	287,988.03	1,098,057.47

(2) Acquisitions And Dispositions

ACQUISITIONS AND DISPOSITIONS FOR FY2004 (Entire Forest-Includes BWCAW, MPA, & Purchase Units) ENTIRE FOREST - INCLUDES BWCAW, MPA & PURCHASE UNITS

COUNTY	DISTRICT	FY2004			FY2005		
		ACQUIRED	DISPOSED	NET TO USA	ACQUIRED	DISPOSED	NET TO USA
LAURENTIAN							
LAKE COUNTY		40.00	0.00	40.00	0.00	0.00	0.00
ST. LOUIS COUNTY		0.00	0.00	0.00	0.00	0.00	0.00
LAURENTIAN TOTAL		40.00	0.00	40.00	0.00	0.00	0.00
GUNFLINT							
COOK COUNTY (N.F. ONLY)		316.46	5.50	310.96	0.00	0.00	0.00
COOK COUNTY (P.U. ONLY)		0.00	0.00	0.00	0.00	0.00	0.00
COOK COUNTY TOTAL		0.00	0.00	0.00	0.00	0.00	0.00
LAKE COUNTY		0.00	0.00	0.00	0.00	0.00	0.00
GUNFLINT TOTAL		316.46	5.50	310.96	0.00	0.00	0.00

**ACQUISITIONS AND DISPOSITIONS FOR FY2004 (Entire Forest-Includes BWCAW, MPA, & Purchase Units)
ENTIRE FOREST - INCLUDES BWCAW, MPA & PURCHASE UNITS**

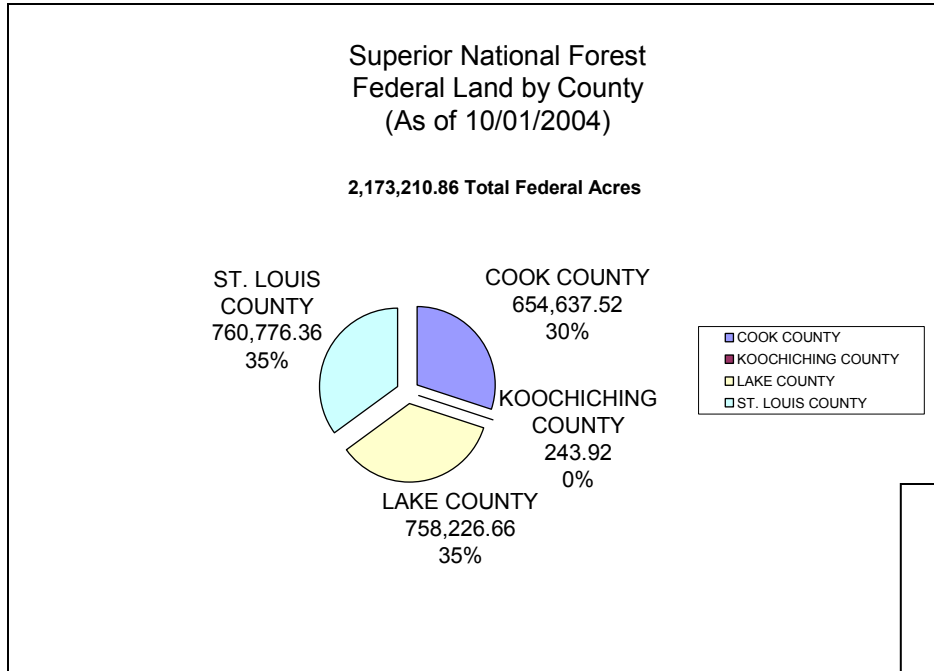
KAWISHIWI						
LAKE COUNTY	322.74	0.00	322.74	0.00	0.00	0.00
ST. LOUIS COUNTY	0.00	0.00	0.00	0.00	0.00	0.00
KAWISHIWI TOTAL	322.74	0.00	322.74	0.00	0.00	0.00
LACROIX						
ST. LOUIS COUNTY (N.F. ONLY)	0.00	0.00	0.00	0.00	0.00	0.00
ST. LOUIS COUNTY (P.U. ONLY)	0.00	0.00	0.00	0.00	0.00	0.00
ST. LOUIS COUNTY TOTAL	0.00	0.00	0.00	0.00	0.00	0.00
KOOCHICHING COUNTY	0.00	0.00	0.00	0.00	0.00	0.00
LACROIX TOTAL	0.00	0.00	0.00	0.00	0.00	0.00
TOFTE						
COOK COUNTY	0.00	0.00	0.00	0.00	0.00	0.00
LAKE COUNTY	0.00	0.00	0.00	0.00	0.00	0.00
TOFTE TOTAL	0.00	0.00	0.00	0.00	0.00	0.00
FOREST TOTALS	679.20	5.50	673.70	0.00	0.00	0.00

BOUNDARY WATERS CANOE AREA WILDERNESS (Only)

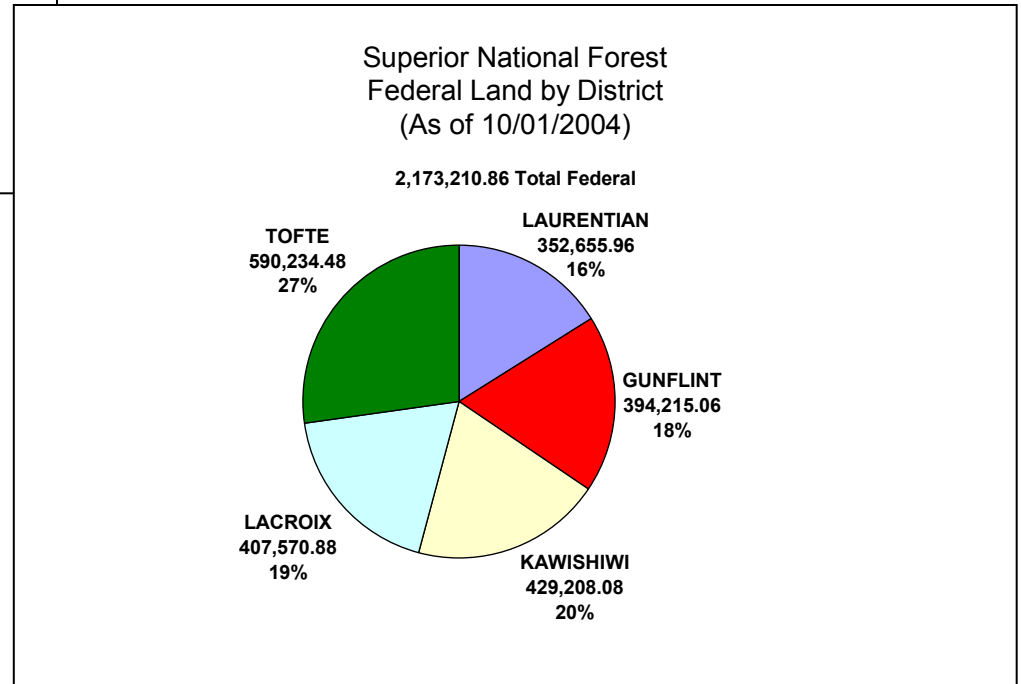
COUNTY	DISTRICT	ACQUIRED	DISPOSED	NET TO USA	ACQUIRED	DISPOSED	NET TO USA
GUNFLINT							
COOK COUNTY		316.46	0.00	316.46	0.00	0.00	0.00
LAKE COUNTY		0.00	0.00	0.00	0.00	0.00	0.00
	GUNFLINT TOTAL	316.46	0.00	316.46	0.00	0.00	0.00
KAWISHIWI							
LAKE COUNTY		2.74	0.00	2.74	0.00	0.00	0.00
ST. LOUIS COUNTY		0.00	0.00	0.00	0.00	0.00	0.00
	KAWISHIWI TOTAL	2.74	0.00	2.74	0.00	0.00	0.00
LACROIX							
ST. LOUIS COUNTY		0.00	0.00	0.00	0.00	0.00	0.00
	LACROIX TOTAL	0.00	0.00	0.00	0.00	0.00	0.00
TOFTE							
COOK COUNTY		0.00	0.00	0.00	0.00	0.00	0.00
LAKE COUNTY		0.00	0.00	0.00	0.00	0.00	0.00
	TOFTE TOTAL	0.00	0.00	0.00	0.00	0.00	0.00
BWCAW TOTALS		319.20	0.00	319.20	0.00	0.00	0.00

Superior National Forest Federal Land (Displayed Graphically)

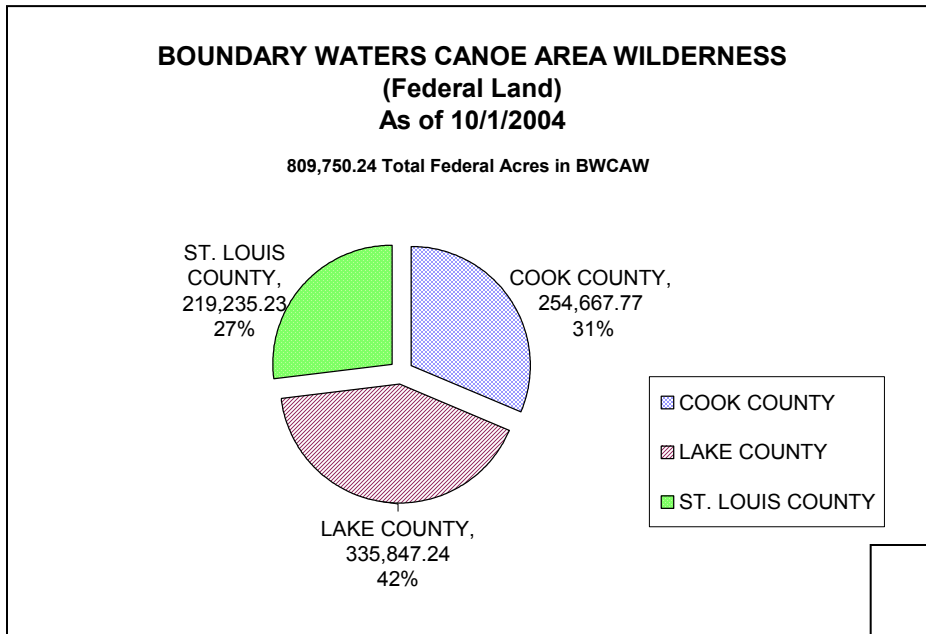
Superior Forest By County



Superior Forest By Ranger District



BWCAW By County



BWCAW By Federal vs Nonfederal

