Appendix L – Maps
Special Areas (KNF)

The Special Areas maps for the Kootenai National Forest are in two documents:

Appendix_L_KNFmaps_A and

Appendix_L_KNFmaps_B

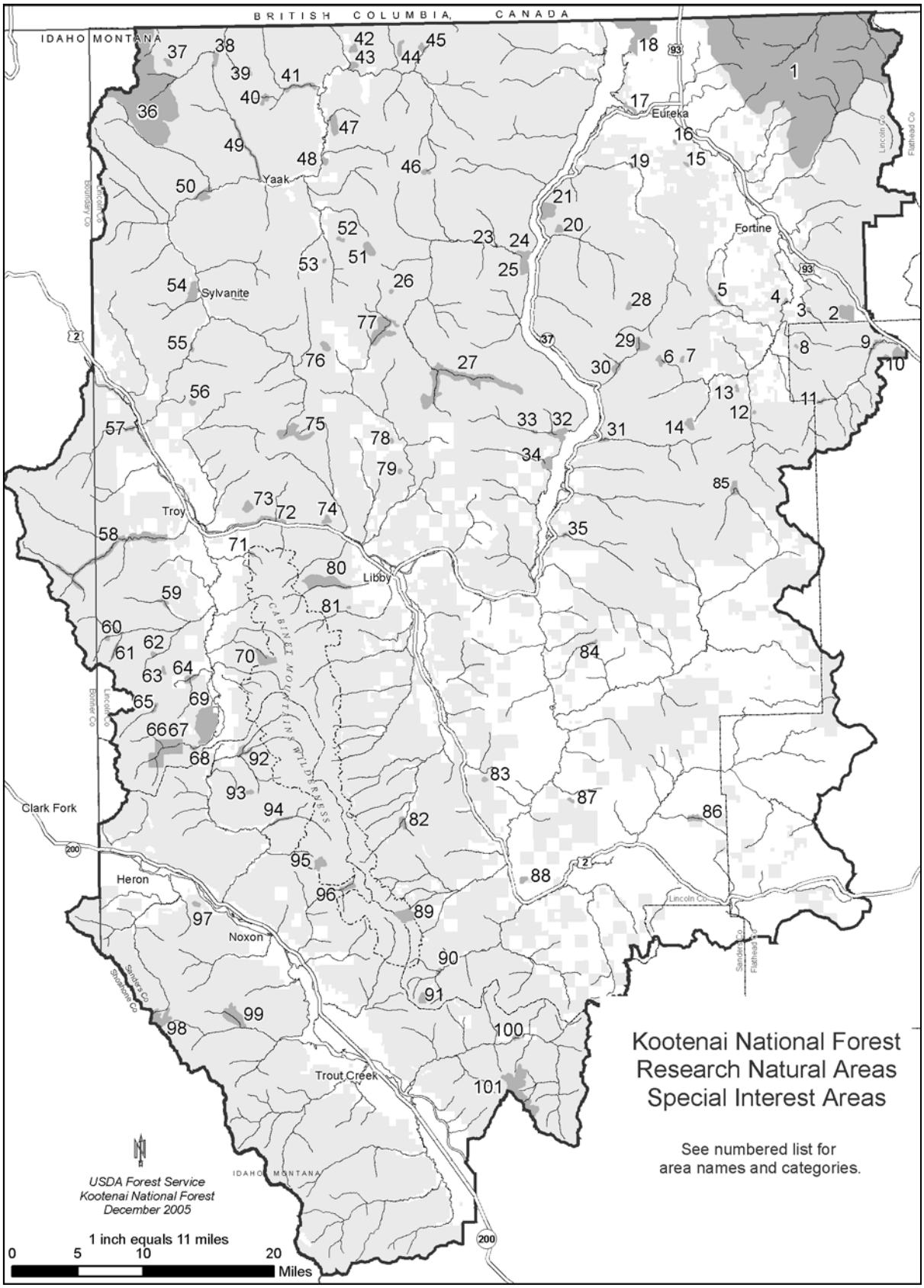

Figure L-36: Kootenai NF Research Natural Area and Special Interest Area Index Map

Kootenai National Forest RNA and SIA Map Reference List

Research Natural Areas			
Mapcode	Area Name	Figure #	Page #
10	LeBeau	L-44	L-74
24	Big Creek	L-53	L-83
38	Pete Creek Meadows	L-63	L-93
47	Hoskins Lake	L-69	L-99
66	Lower Ross Creek	L-85	L-115
70	Doonan Peak	L-87	L-117
75	Huson Peak	L-92	L-122
80	Norman Parmenter	L-95	L-125
85	Wolf Weigel	L-99	L-129
98	Ulm Peak	L-110	L-139
101	Seven Point Genetical	L-112	L-142
Special Interest Areas			
1	Ten Lakes Scenic Area	L-37-39	L-67-69
2	Hidden Lake	L-40	L-70
3	Lower Brimstone	L-41	L-71
4	Fortine Creek Meadows	L-41	L-71
5	Hamilton Gorge	L-42	L-72
6	Sterling Forest	L-43	L-73
7	494 Road Bedrock Meadow	L-43	L-73
8	Magnesia Fen	L-41	L-71
9	Lower Sunday Creek Ecosystem	L-44	L-74
11	Kerr Meadows	L-45	L-75
12	White Creek Fen	L-46	L-76
13	Swamp Mountain Meadows	L-46	L-76
14	Rocky Fivemile Forest	L-47	L-77
15	North End Alkali Ecosystem	L-48	L-78
16	Napi Knob	L-48	L-78
17	Rexford Hoodoos	L-49	L-79
18	Gateway Prairie	L-50	L-80
19	Pinkham Falls	L-51	L-81
20	Sutton Falls	L-52	L-82
21	Stone Hill	L-52	L-82
22	Lower Stone Hill	L-52	L-82
23	Little North Fork Falls	L-53	L-83
25	Big Creek Face	L-53	L-83
26	Drop Creek Fen	L-93	L-123
27	Upper Big Creek Riparian Ecosystem	L-54-56	L-84-86
28	Skid Creek Fen	L-57	L-87
29	Tenmile Talus	L-58	L-88
30	Tenmile Falls	L-58	L-88
31	Fivemile	L-59	L-89
32	Lower Bristow	L-60	L-90
33	Bristow Creek	L-60	L-90
34	Barron Creek	L-60	L-90
35	Canyon Falls	L-61	L-91
36	Northwest Peaks Scenic Area	L-62	L-92
37	Winkum Creek	L-62	L-92
39	French Creek Fen	L-64	L-94
40	French Creek Cedars	L-64	L-94
41	Lower West Fork Yaak Falls	L-65	L-95

Mapcode	Area Name	Figure #	Page #
42	Wood Creek Larch	L-66	L-96
43	Boyd Mill	L-66	L-96
44	Blacktail Wallows	L-67	L-97
45	Caribou Creek	L-67	L-97
46	Purcell Summit Fen	L-68	L-98
48	Vinal Lake	L-69	L-99
49	Pete Creek	L-70-71	L-100-101
50	Spread-Otis Creek	L-72	L-102
51	Lost Horse Fen	L-73	L-103
52	Kelsey Creek	L-74	L-104
53	Clay Mountain	L-74	L-104
54	Yahk Mining District	L-75	L-105
55	Yaak Falls	L-76	L-106
56	Kilbrennan Lake	L-77	L-107
57	Star Canyon	L-78	L-108
58	Callahan Historical Mining & Logging District	L-79-80	L-109-110
59	North Fork Keeler	L-81	L-111
60	Halverson Face	L-82	L-112
61	Cheer Creek	L-82	L-112
62	Spruce Mountain Rockfall	L-83	L-113
63	Fairway Falls	L-83	L-113
64	Spar Springs	L-83	L-113
65	Spar Creek Cedars	L-84	L-114
67	Ross Creek Scenic Area	L-85	L-115
68	Ross Falls	L-85	L-115
69	Bad Medicine	L-86	L-116
71	Falls Creek	L-88	L-118
72	Kootenai Falls	L-89	L-119
73	Kootenai Mountain	L-89	L-119
74	Bitterroot Point	L-90	L-120
76	Rainbow Lake	L-91	L-121
77	East Fork Pipe Creek	L-93	L-123
78	West Pipe	L-94	L-124
79	Pipe Ridge	L-94	L-124
81	Flower Lake	L-95	L-125
82	Libby Creek Gold Panning	L-96	L-126
83	Tepee Lake	L-97	L-127
84	Cody Lakes	L-98	L-128
86	Barnum Wetland	L-100	L-130
87	McKillop Fen	L-101	L-131
88	Kenelty Caves	L-102	L-132
89	Geiger Lakes	L-103	L-133
90	Baree Creek	L-104	L-134
91	Silver Butte Mountain	L-104	L-134
92	North/Middle/South Forks Bull River	L-105	L-135
93	Berray Cedars	L-105	L-135
94	East Fork Bull River	L-106	L-136
95	Chicago Peak	L-107	L-137
96	Rock Creek Meadows	L-107	L-137
97	Smeads Bench	L-108	L-138
99	Devil Gap	L-110	L-140
100	Vermilion Falls	L-111	L-141

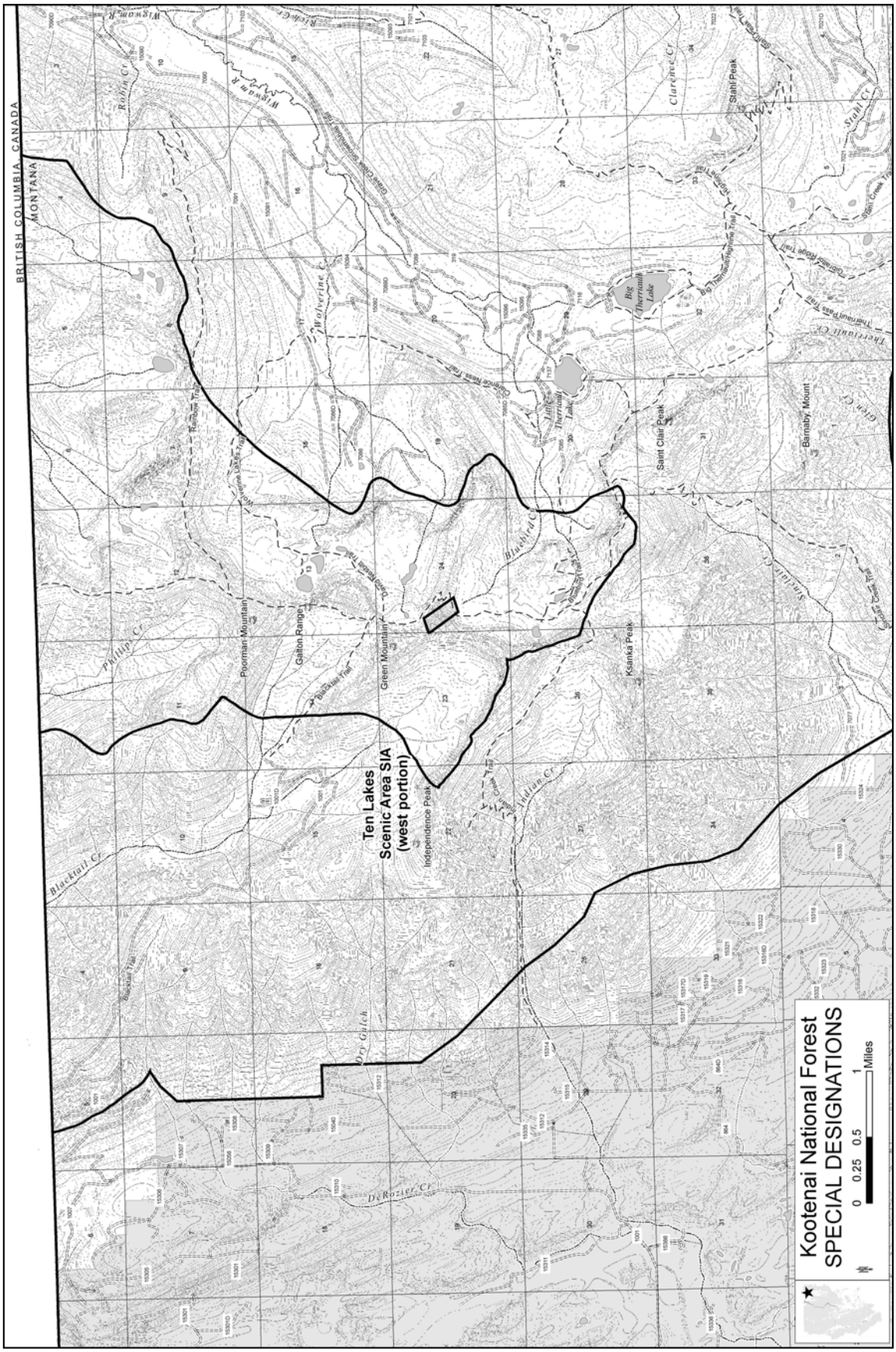

Figure L-37: Ten Lakes Scenic Special Interest Area, west portion

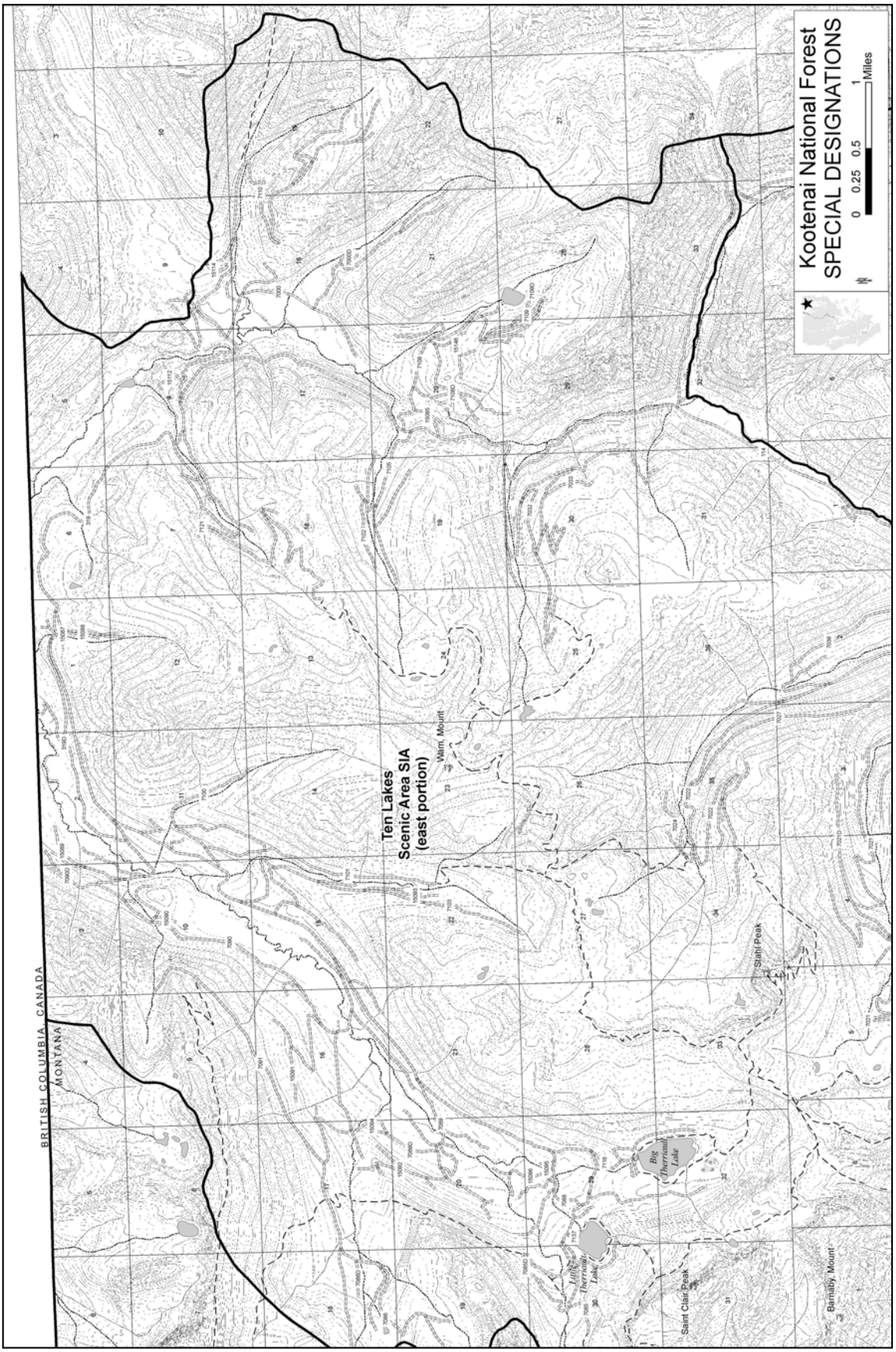

Figure L-38: Ten Lakes Scenic Special Interest Area, east portion

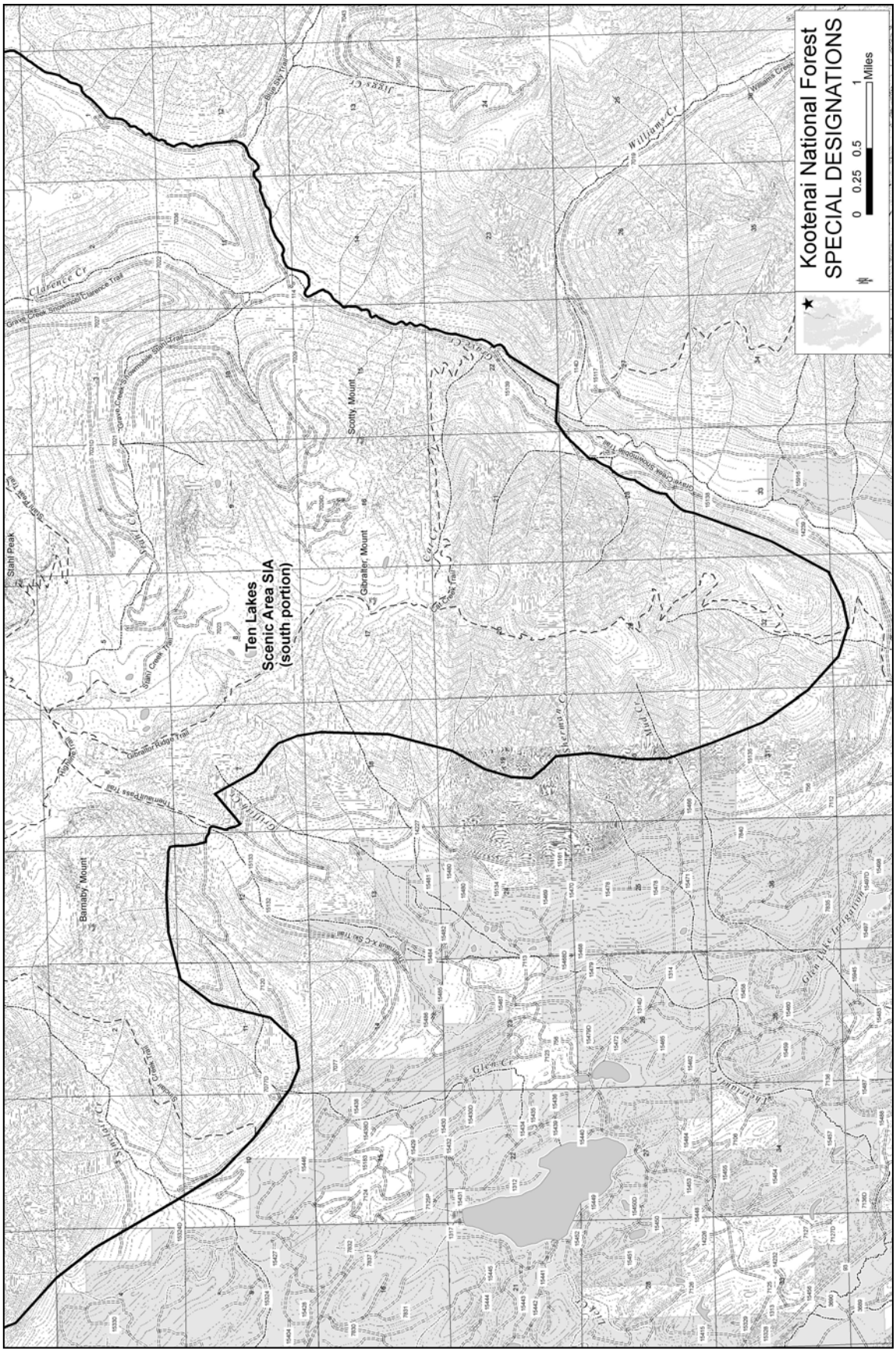

Figure L-39: Ten Lakes Scenic Special Interest Area, south portion

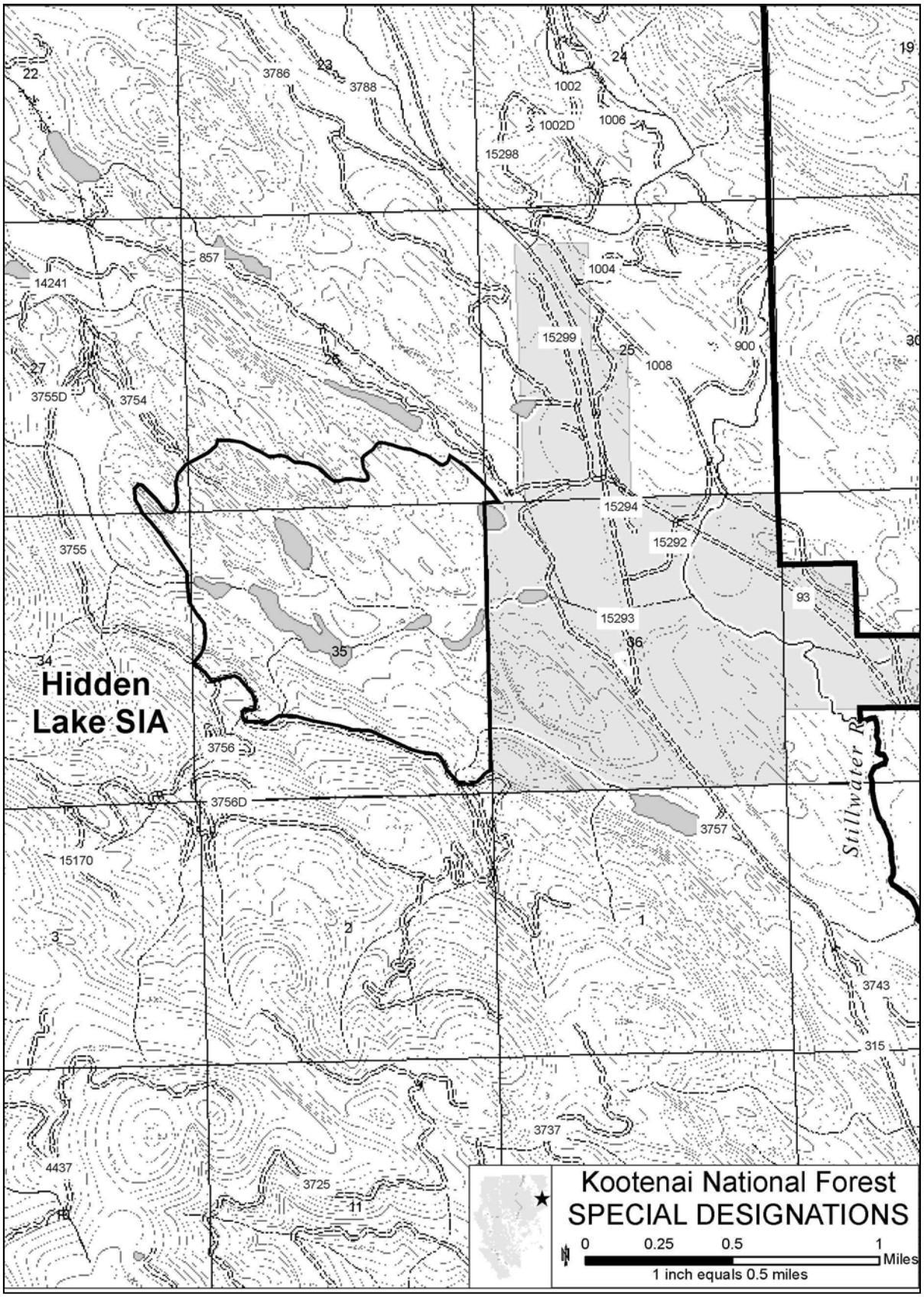

Figure L-40: Hidden Lake Special Interest Area

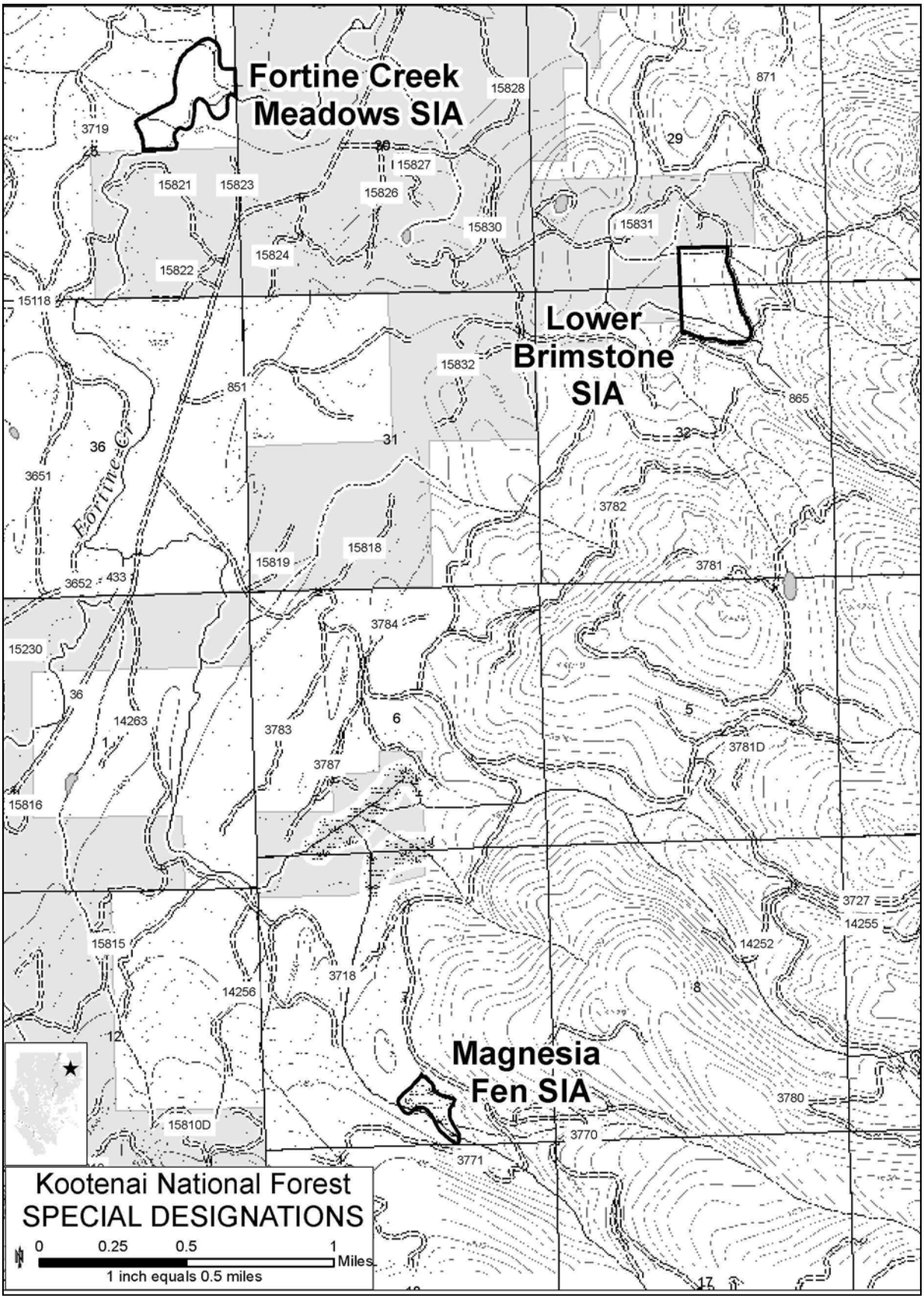

Figure L-41: Fortine Creek Meadows, Lower Brimstone and Magnesia Fen Special Interest Areas

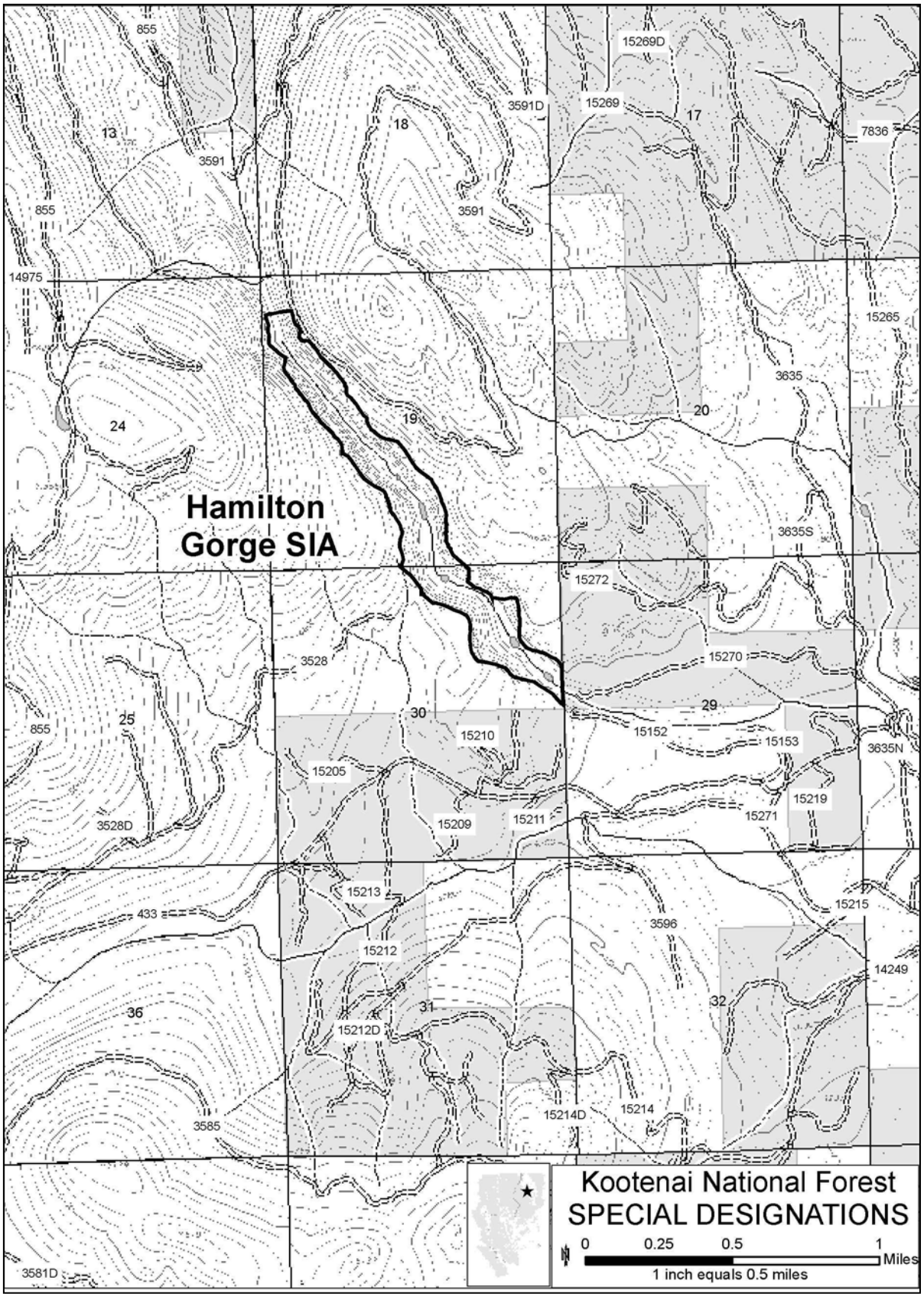

Figure L-42: Hamilton Gorge Special Interest Area

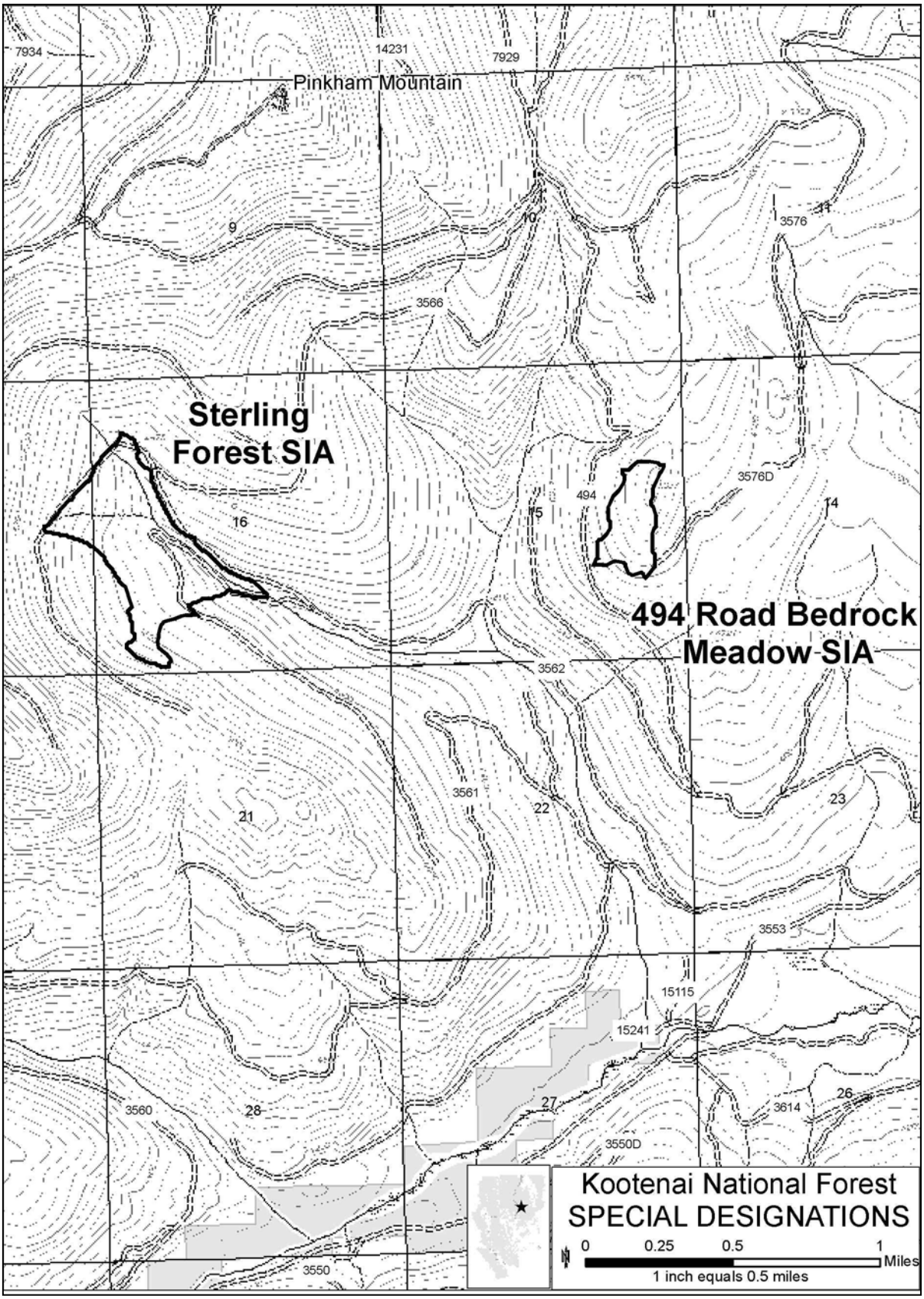

Figure L-43: Sterling Forest and 494 Road Bedrock Meadow Special Interest Areas

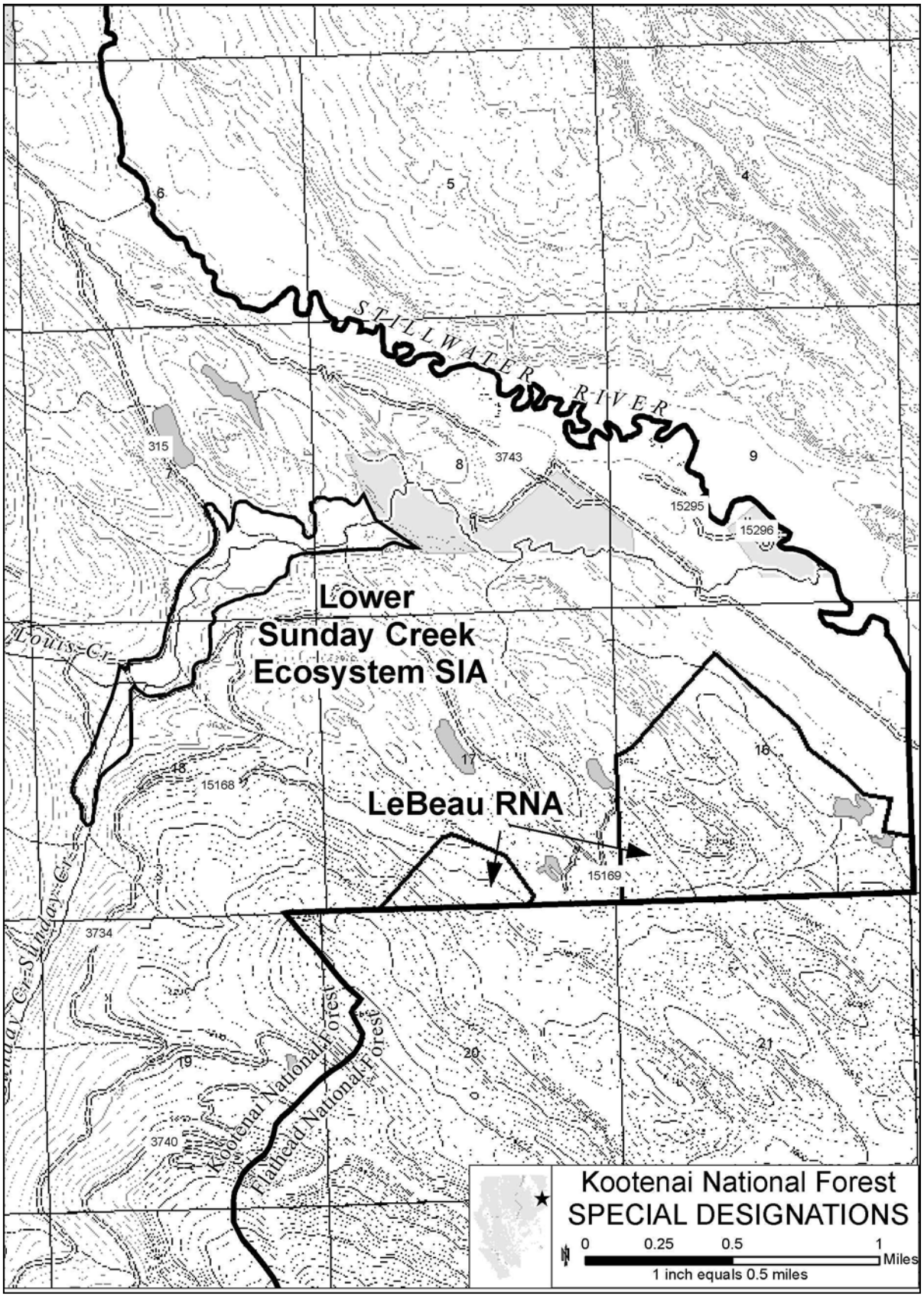

Figure L-44: Lower Sunday Creek Ecosystem Special Interest Area, LeBeau Research Natural Area

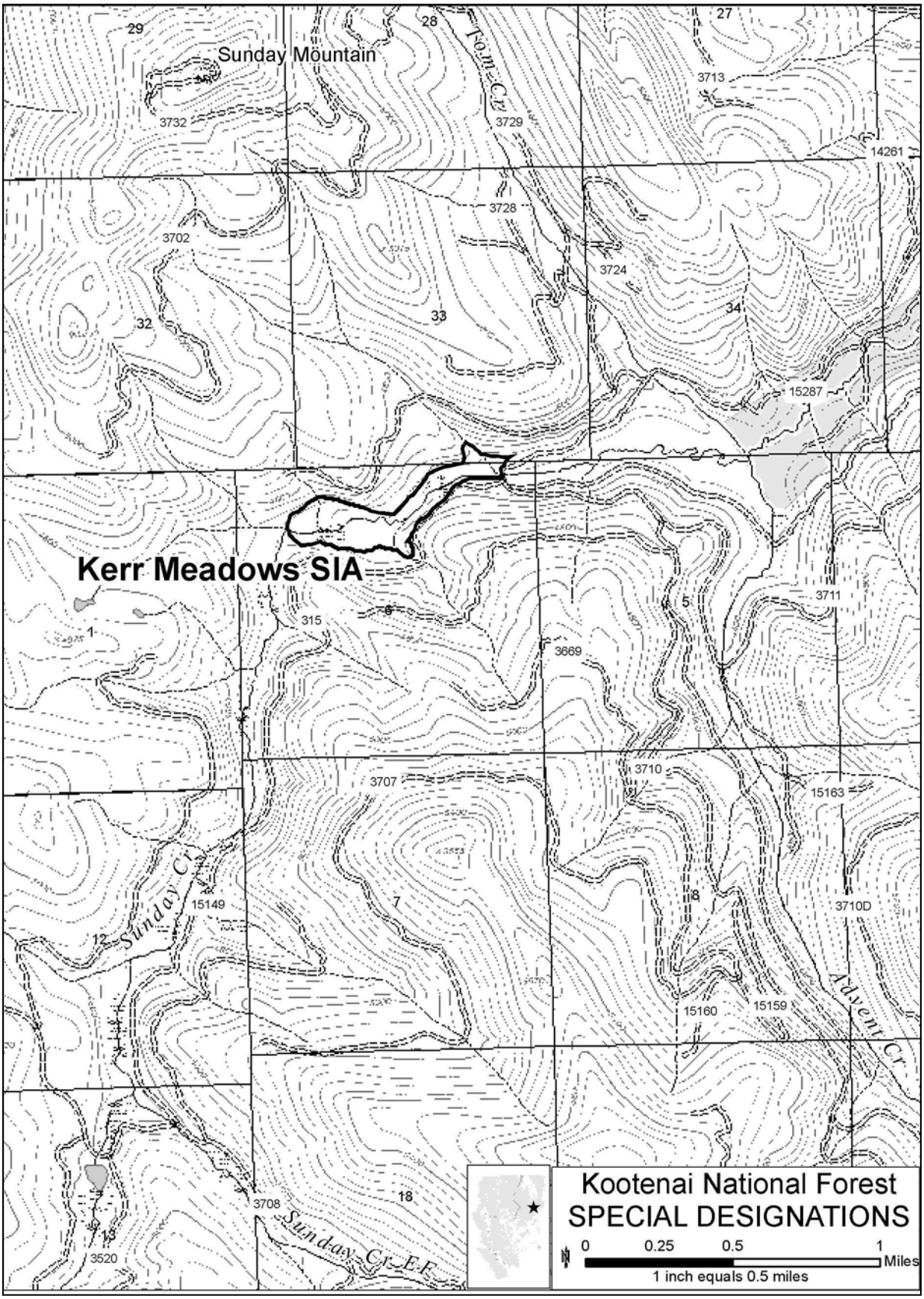

Figure L-45: Kerr Meadows Special Interest Area

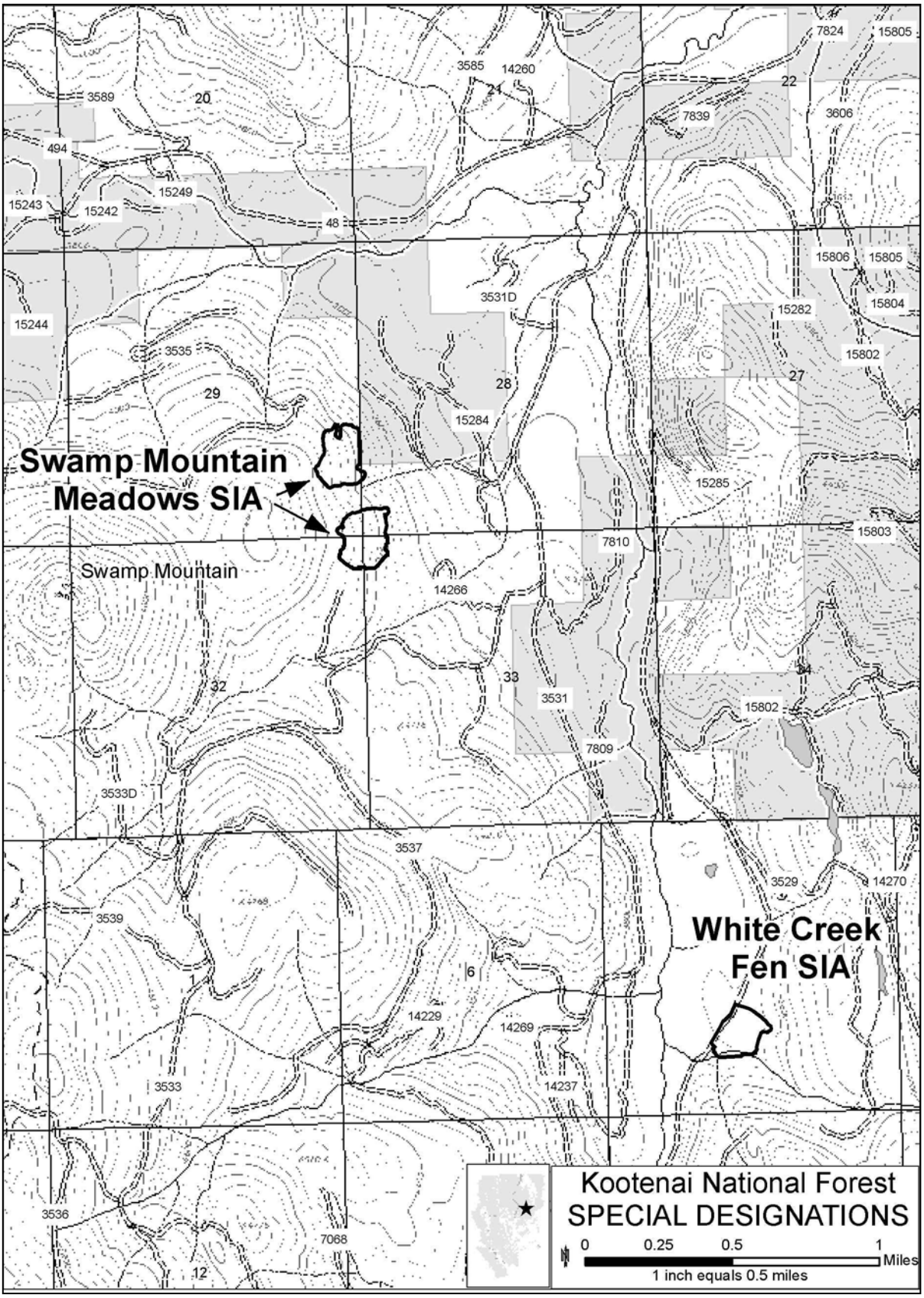

Figure L-46: Swamp Mountain Meadows and White Creek Fen Special Interest Areas

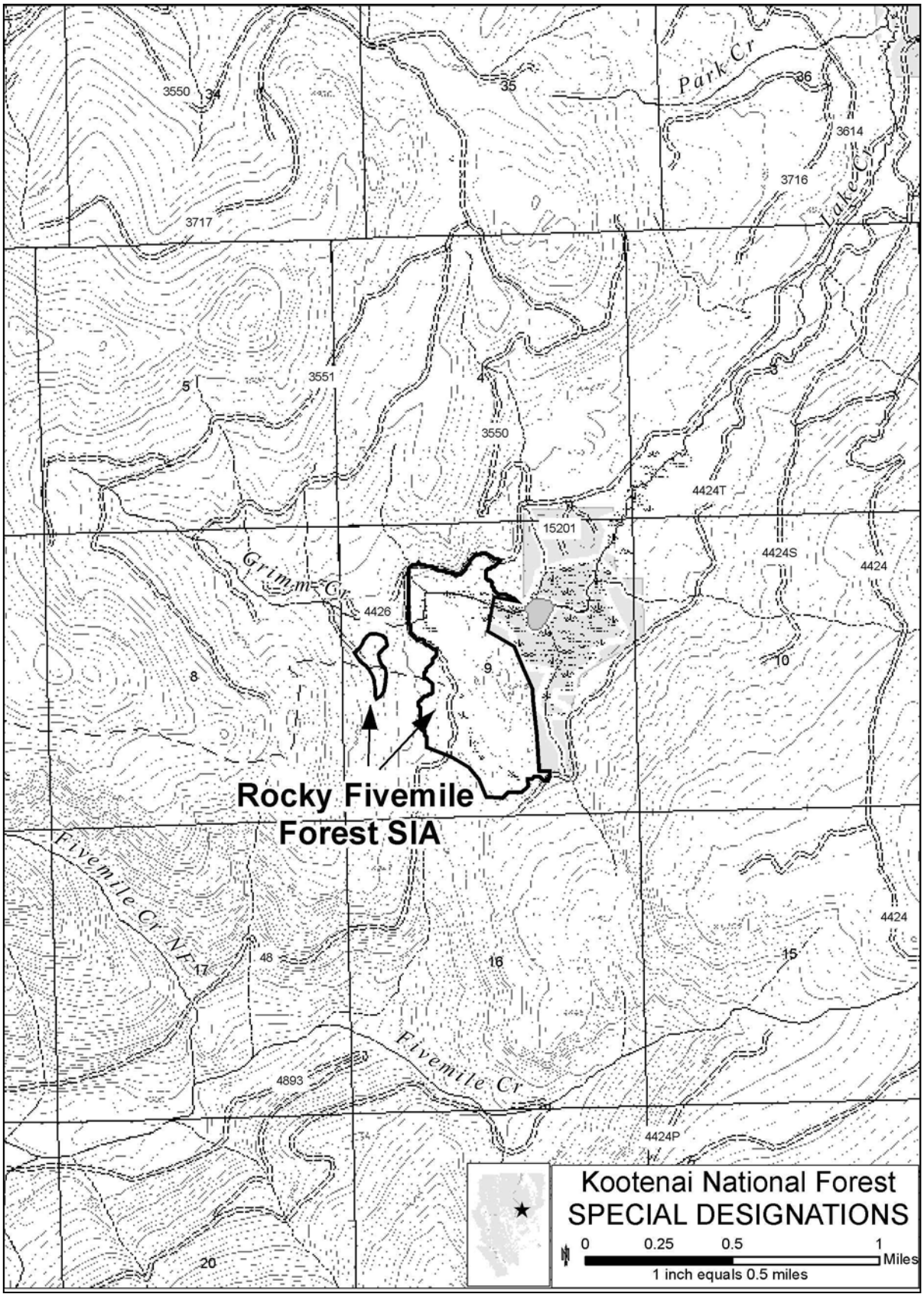

Figure L-47: Rocky Fivemile Forest Special Interest Area

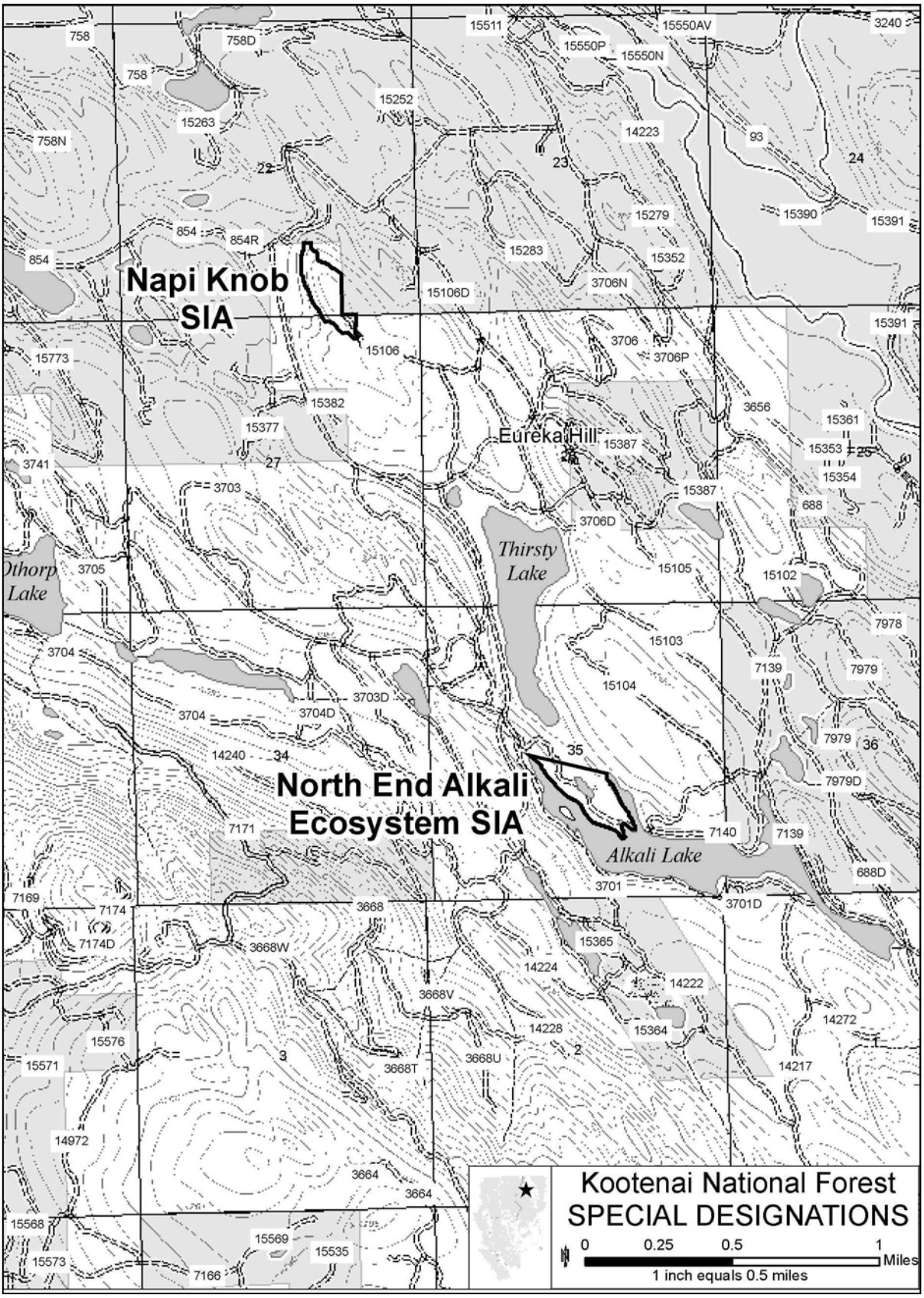

Figure L-48: Napi Knob and North End Alkali Ecosystem Special Interest Areas

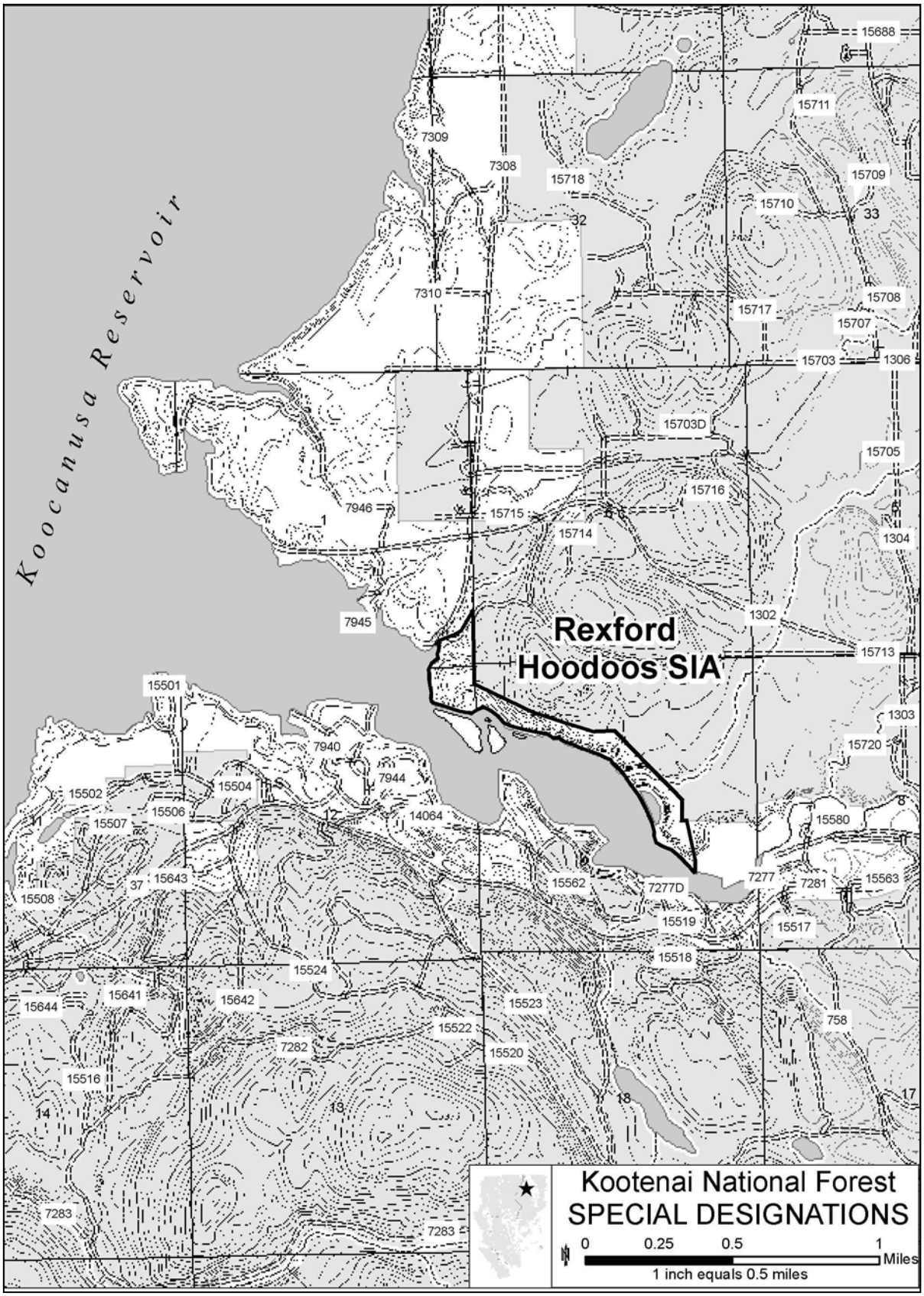

Figure L-49: Rexford Hoodoos Special Interest Area

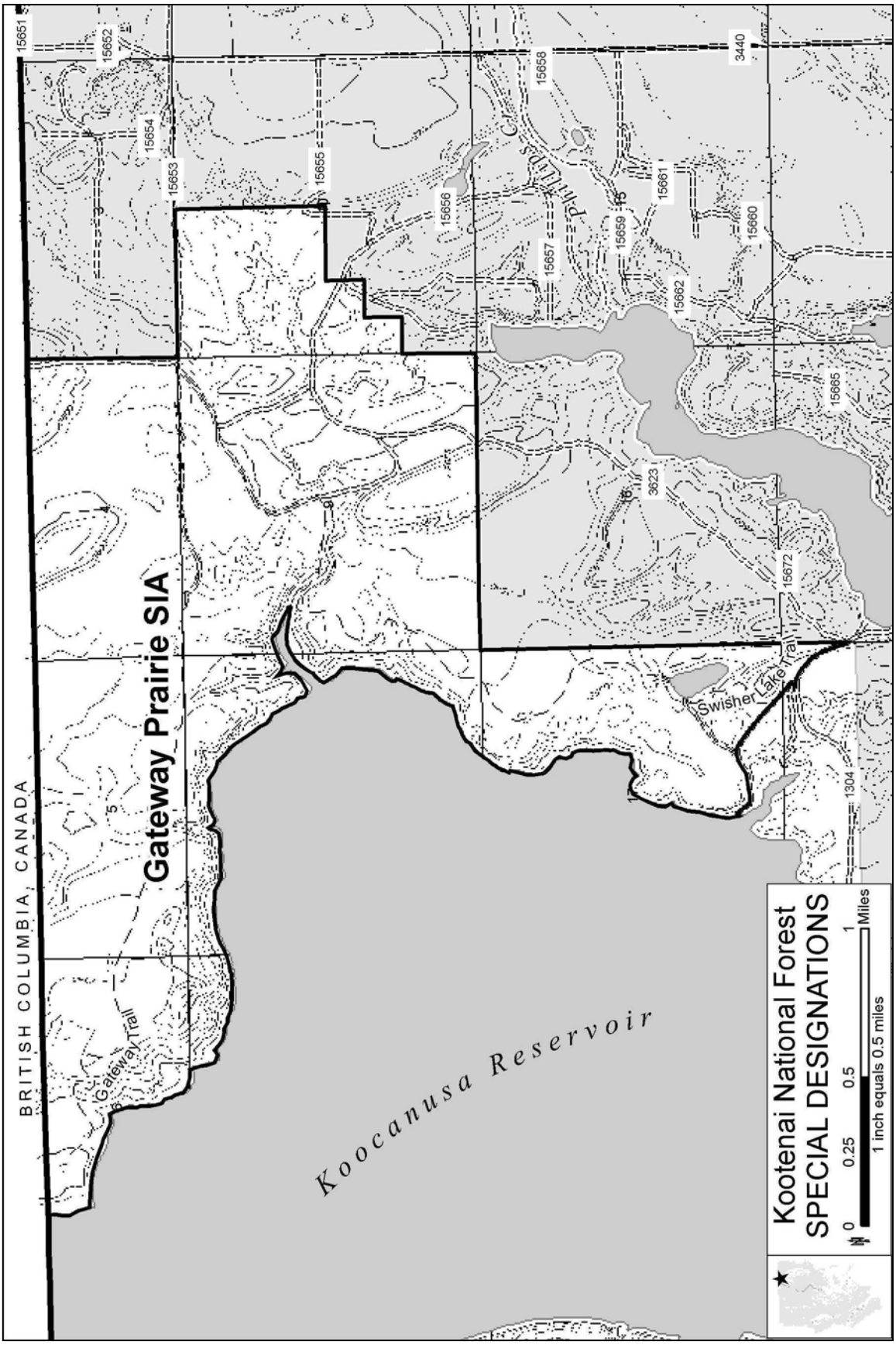

Figure L-50: Gateway Prairie Special Interest Area

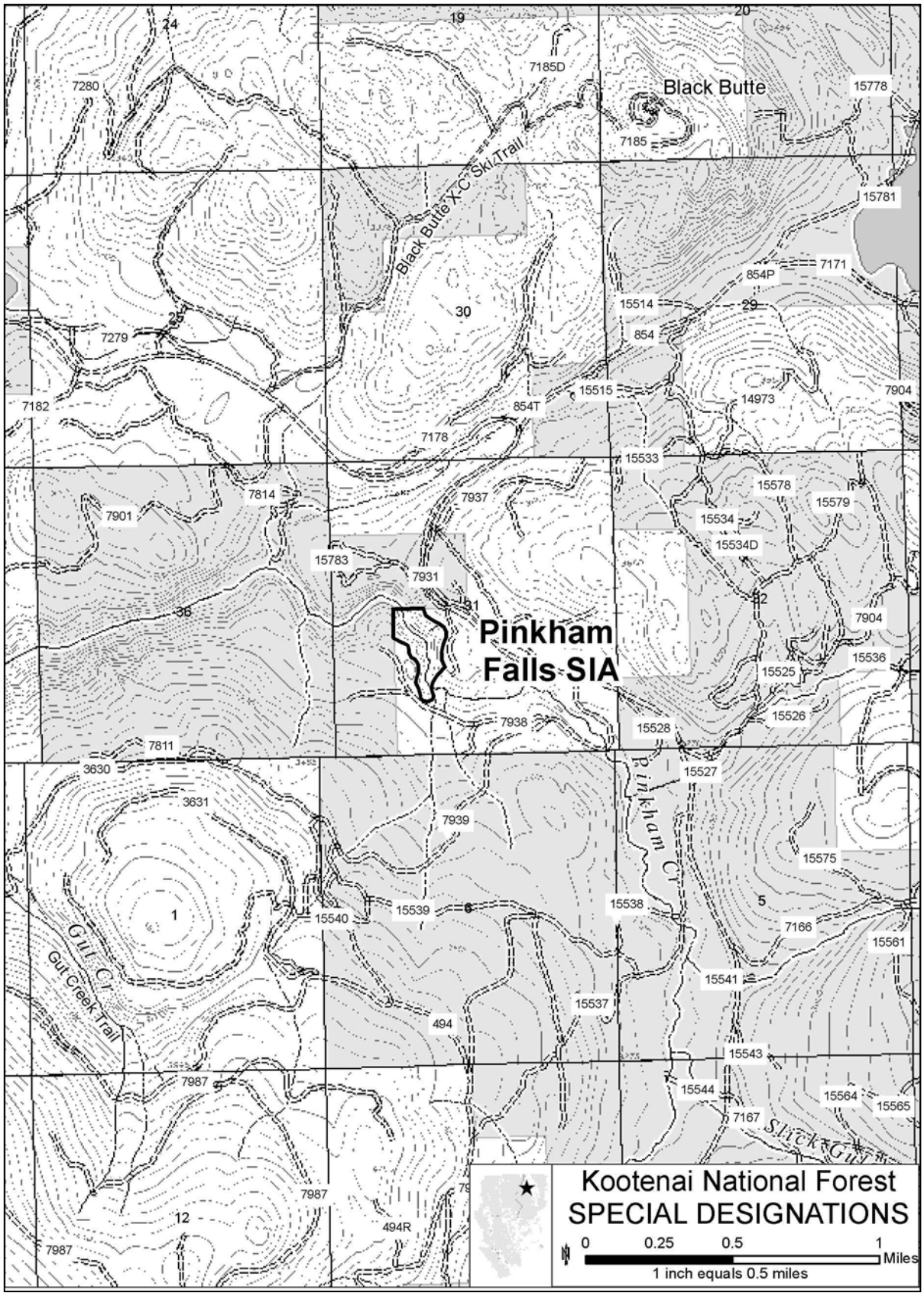

Figure L-51: Pinkham Falls Special Interest Area

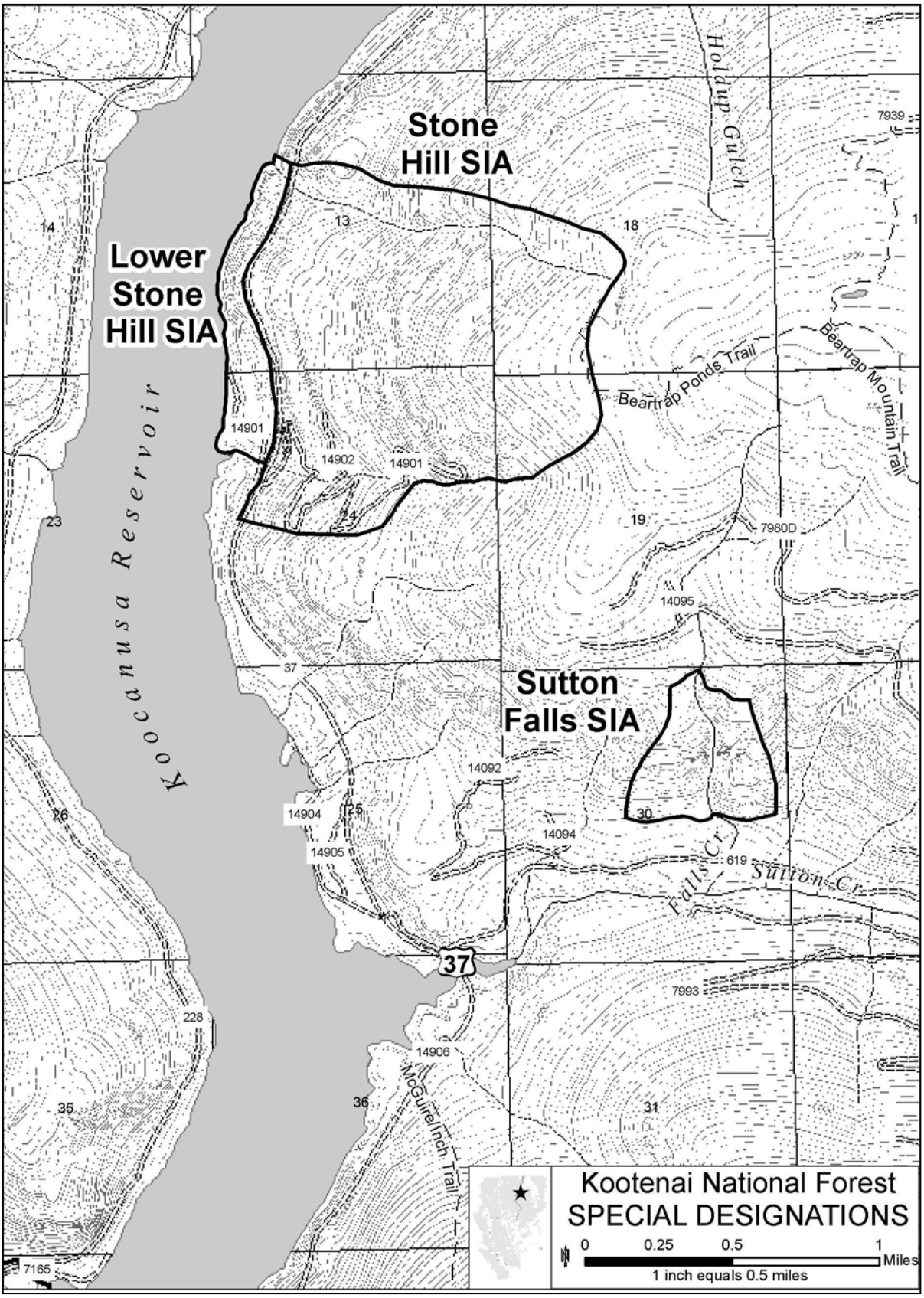

Figure L-52: Stone Hill, Lower Stone Hill and Sutton Falls Special Interest Areas

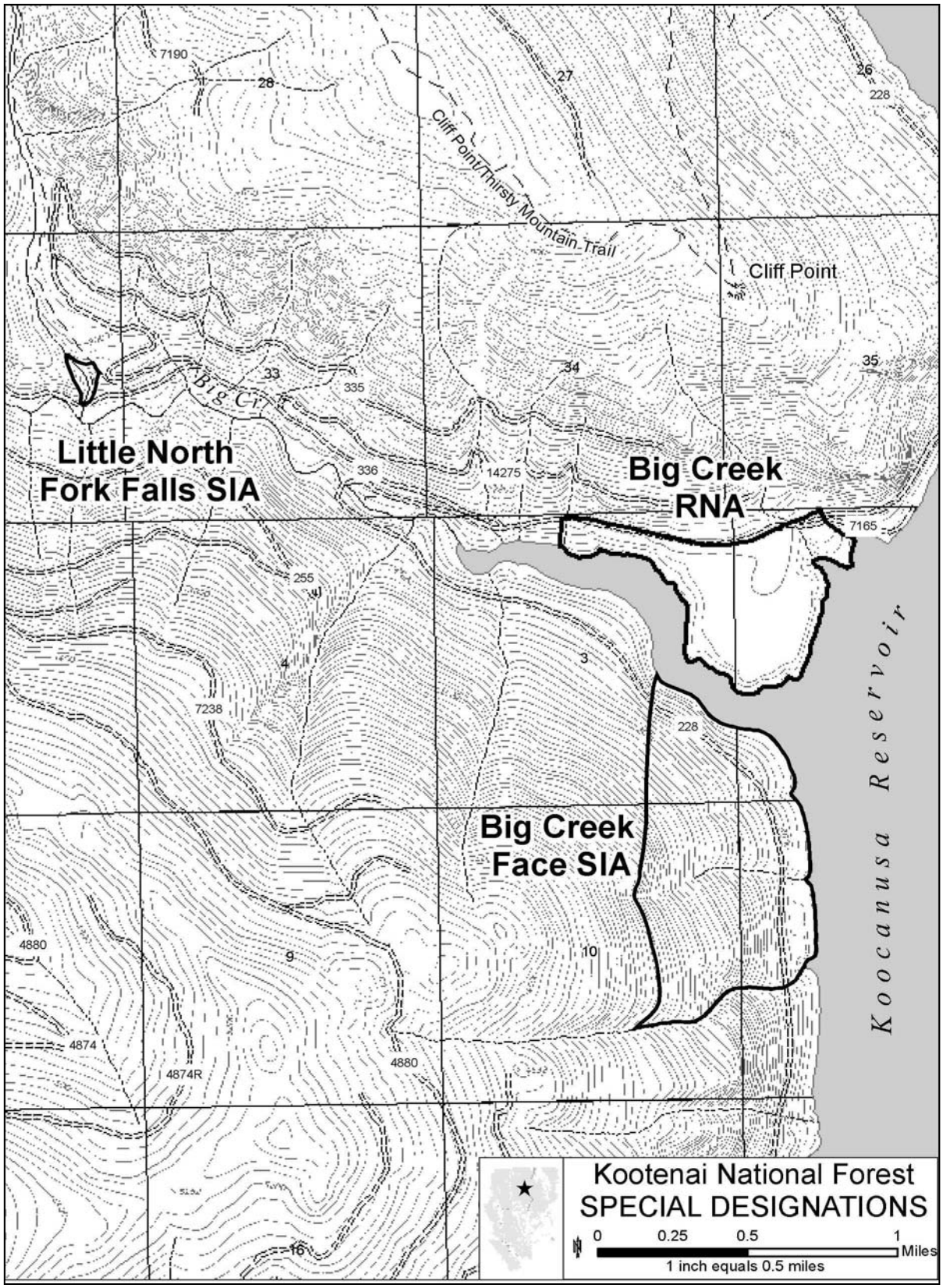

Figure L-53: Little North Fork Falls and Big Creek Face Special Interest Areas; Big Creek Research Natural Area

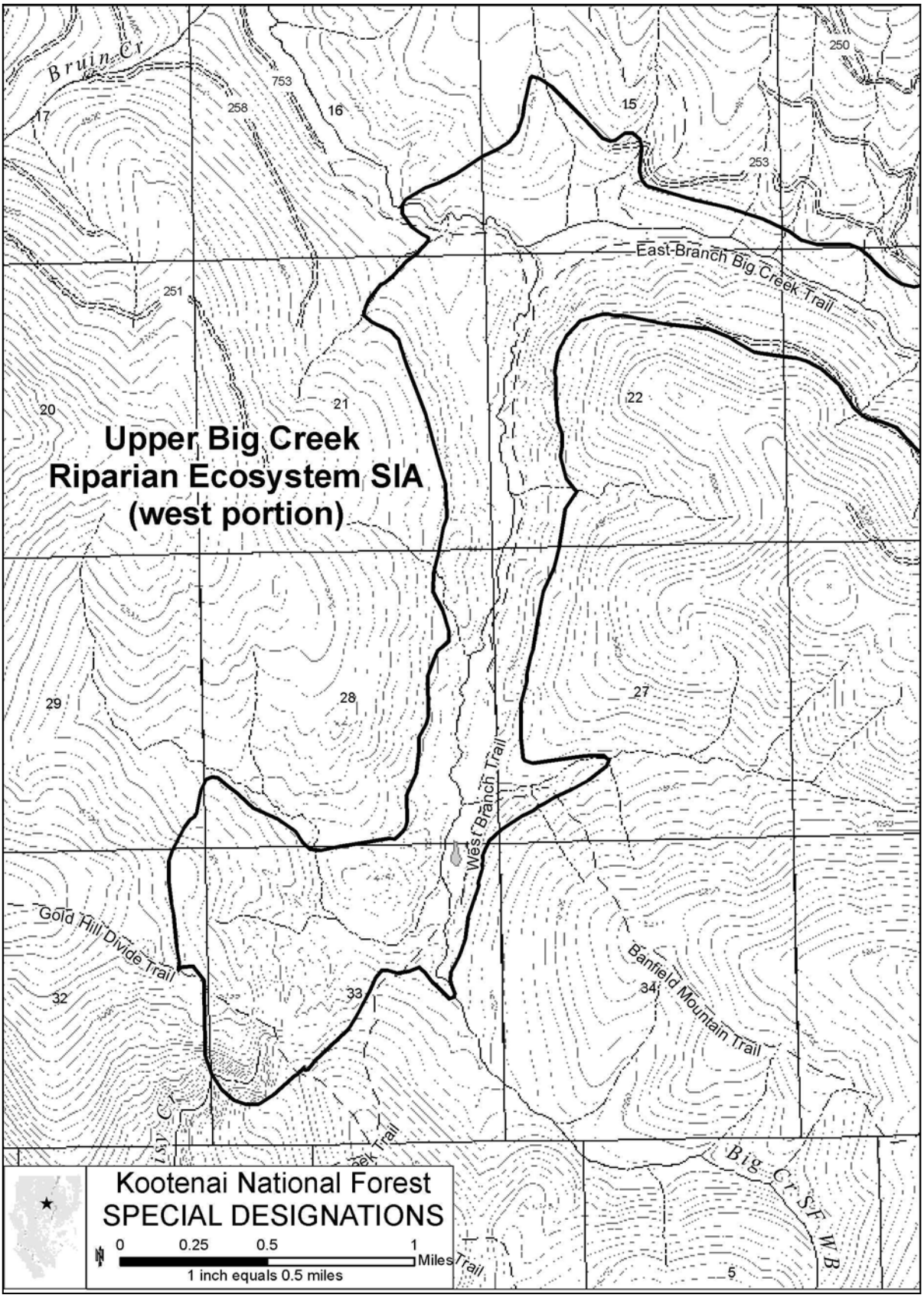

Figure L-54: Upper Big Creek Riparian Ecosystem Special Interest Area, west portion

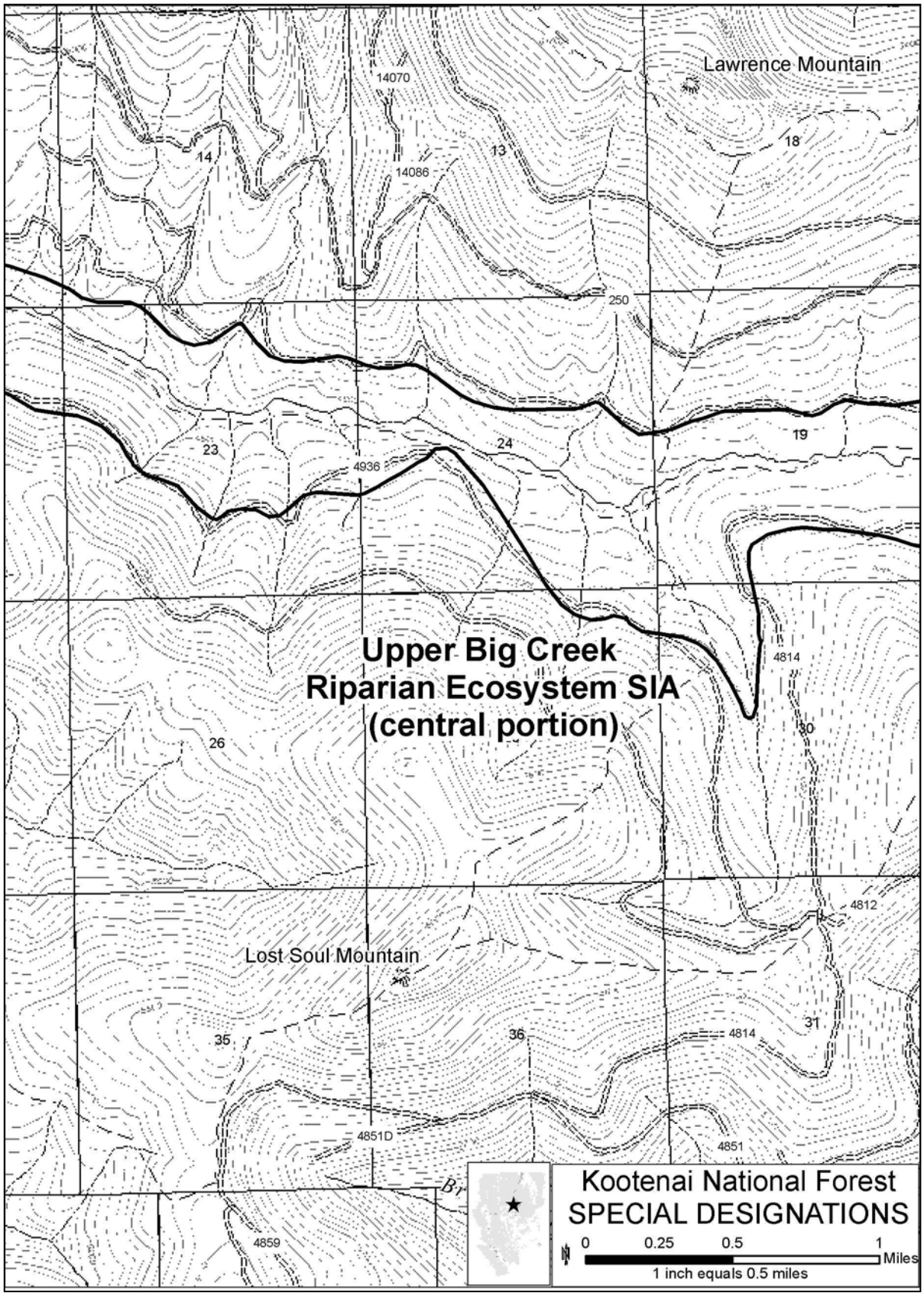

Figure L-55: Upper Big Creek Riparian Ecosystem Special Interest Area, central portion

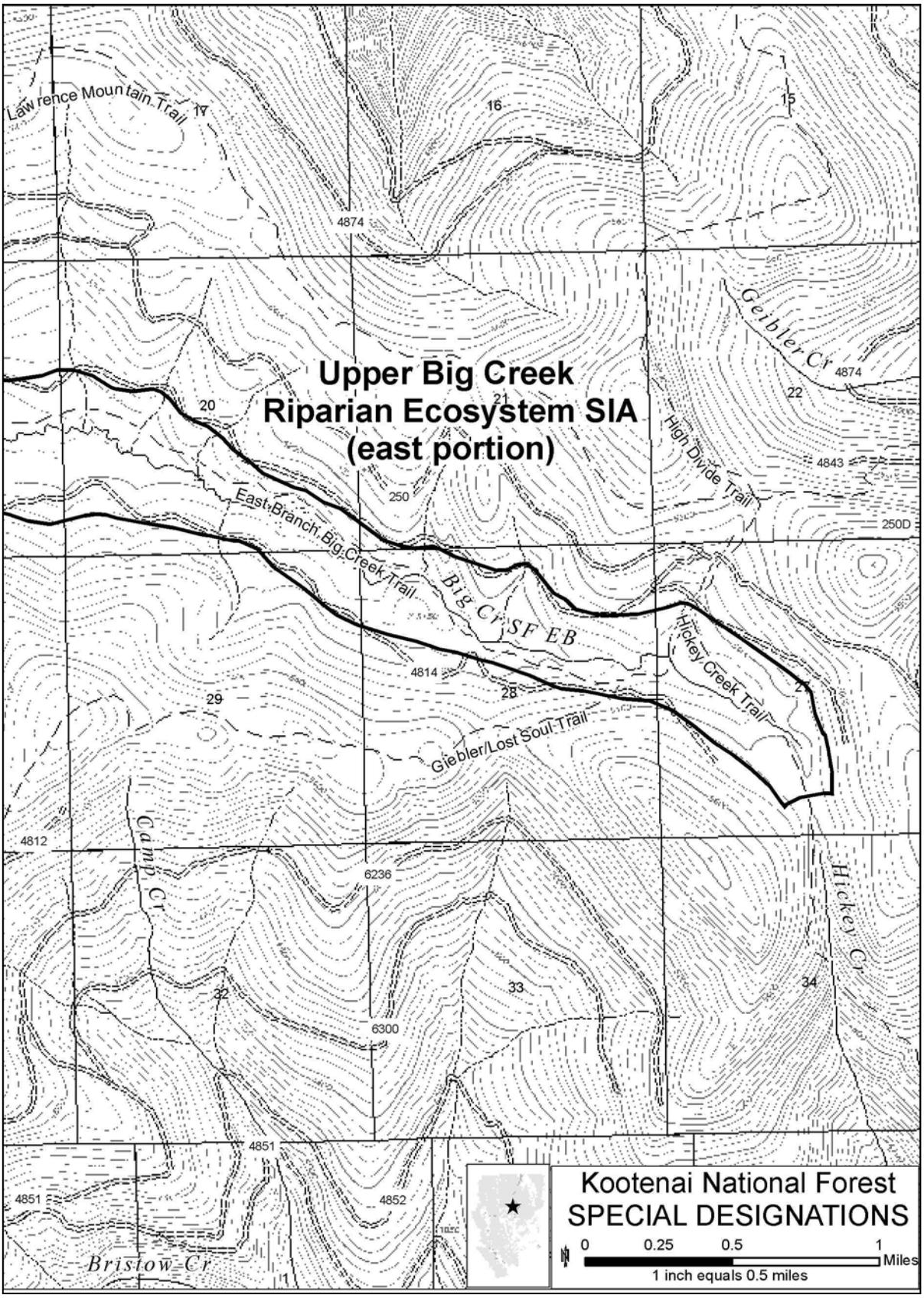

Figure L-56: Upper Big Creek Riparian Ecosystem Special Interest Area, east portion

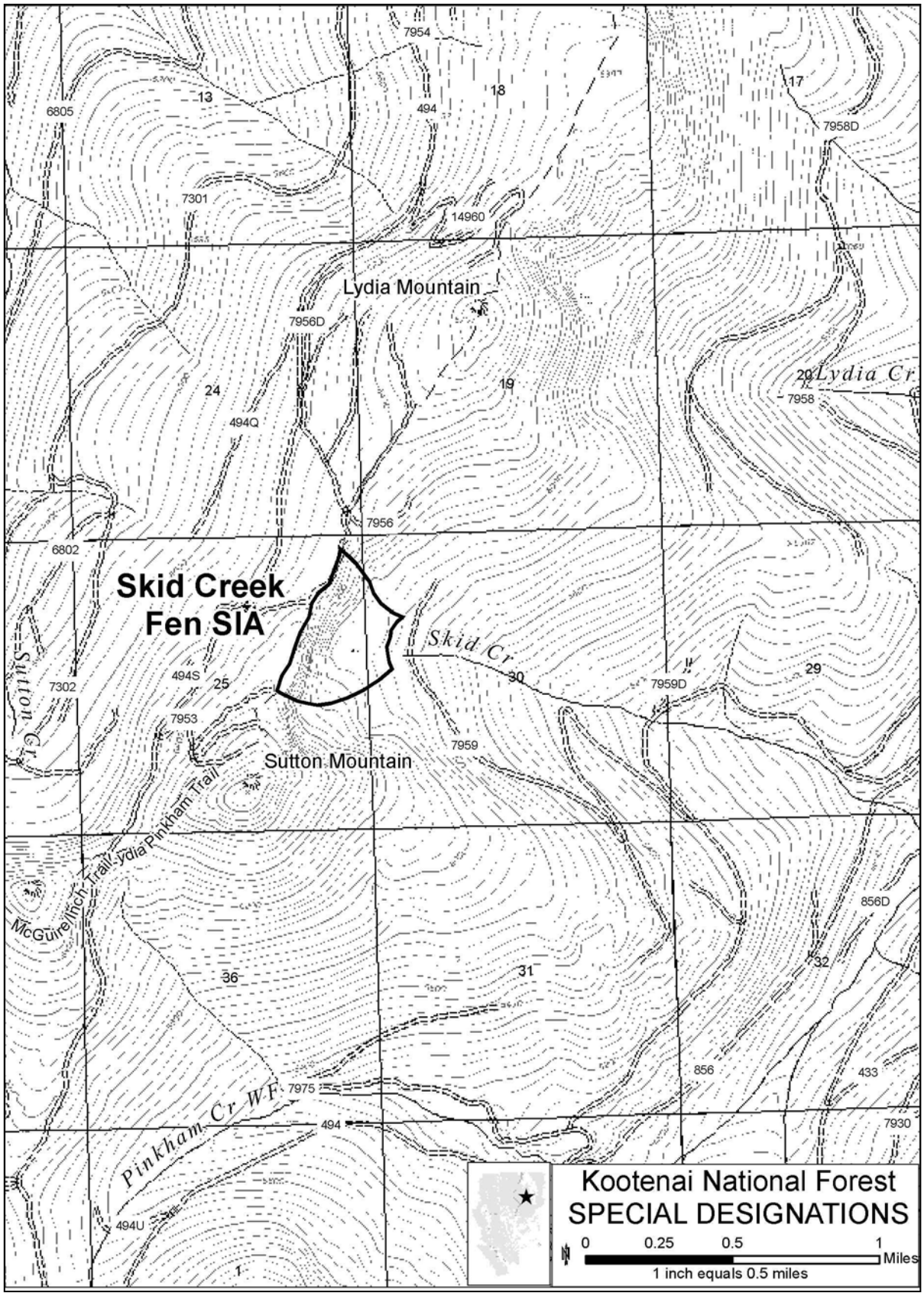

Figure L-57: Skid Creek Fen Special Interest Area

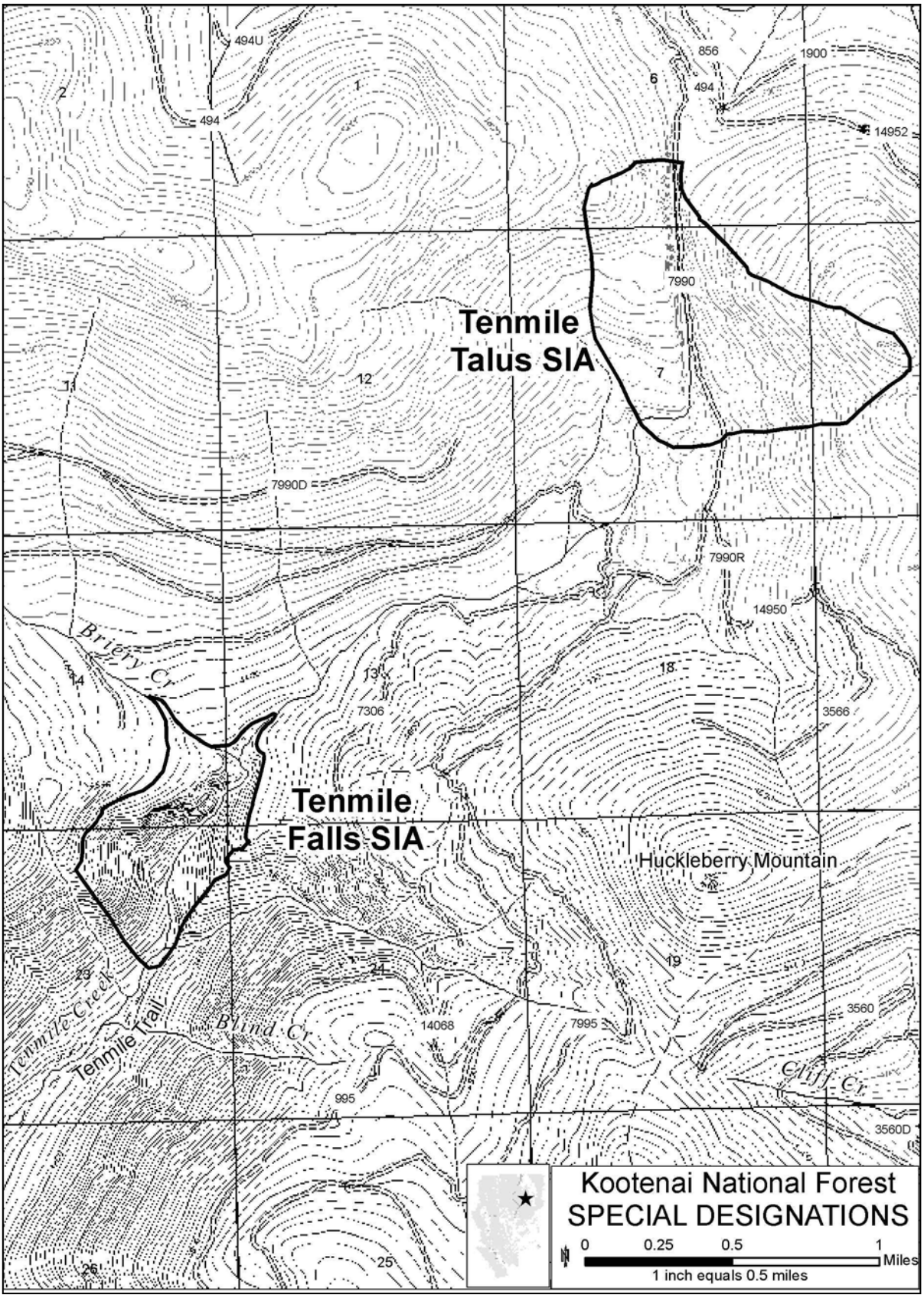

Figure L-58: Tenmile Talus and Tenmile Falls Special Interest Areas

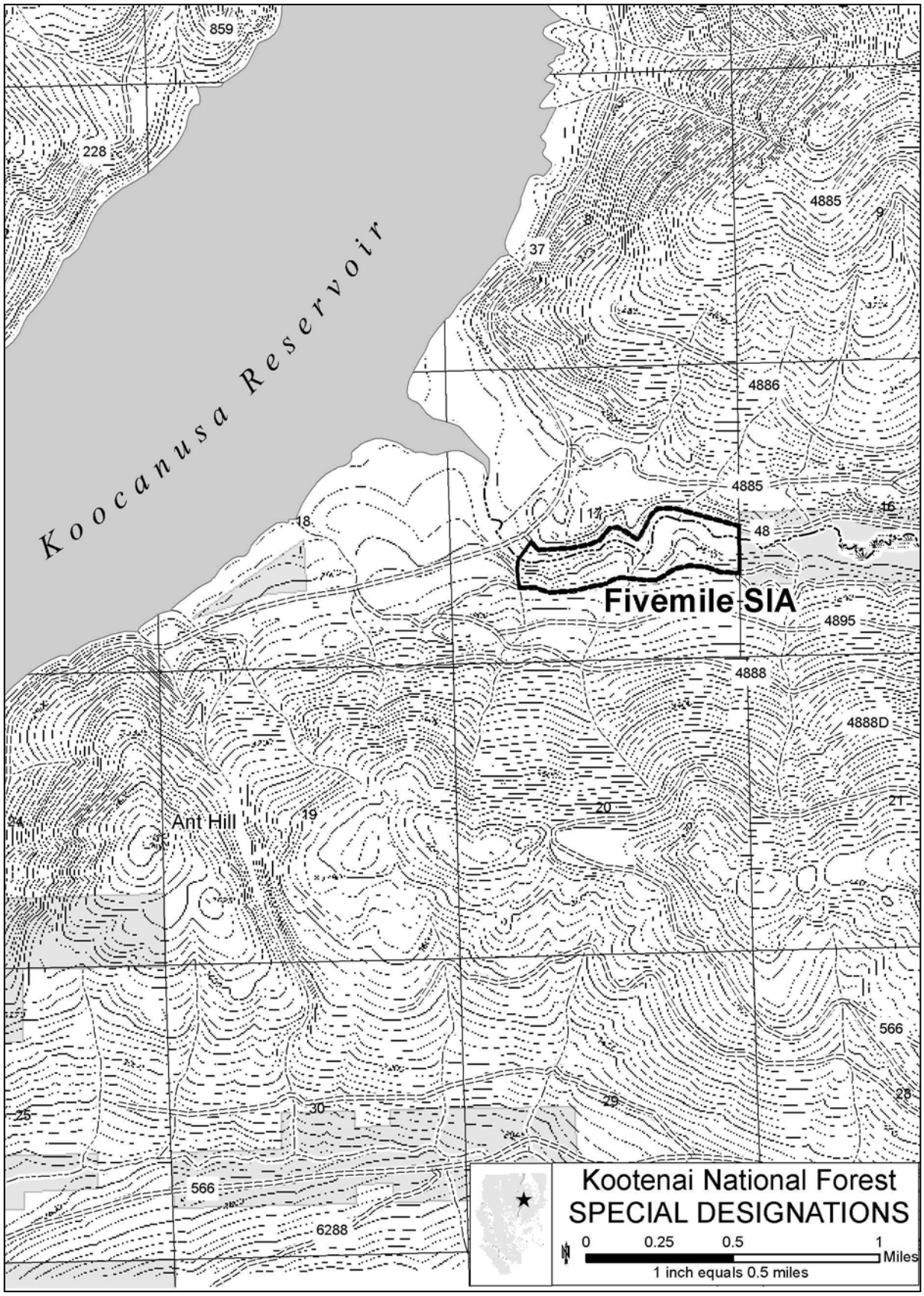

Figure L-59: Fivemile Special Interest Area

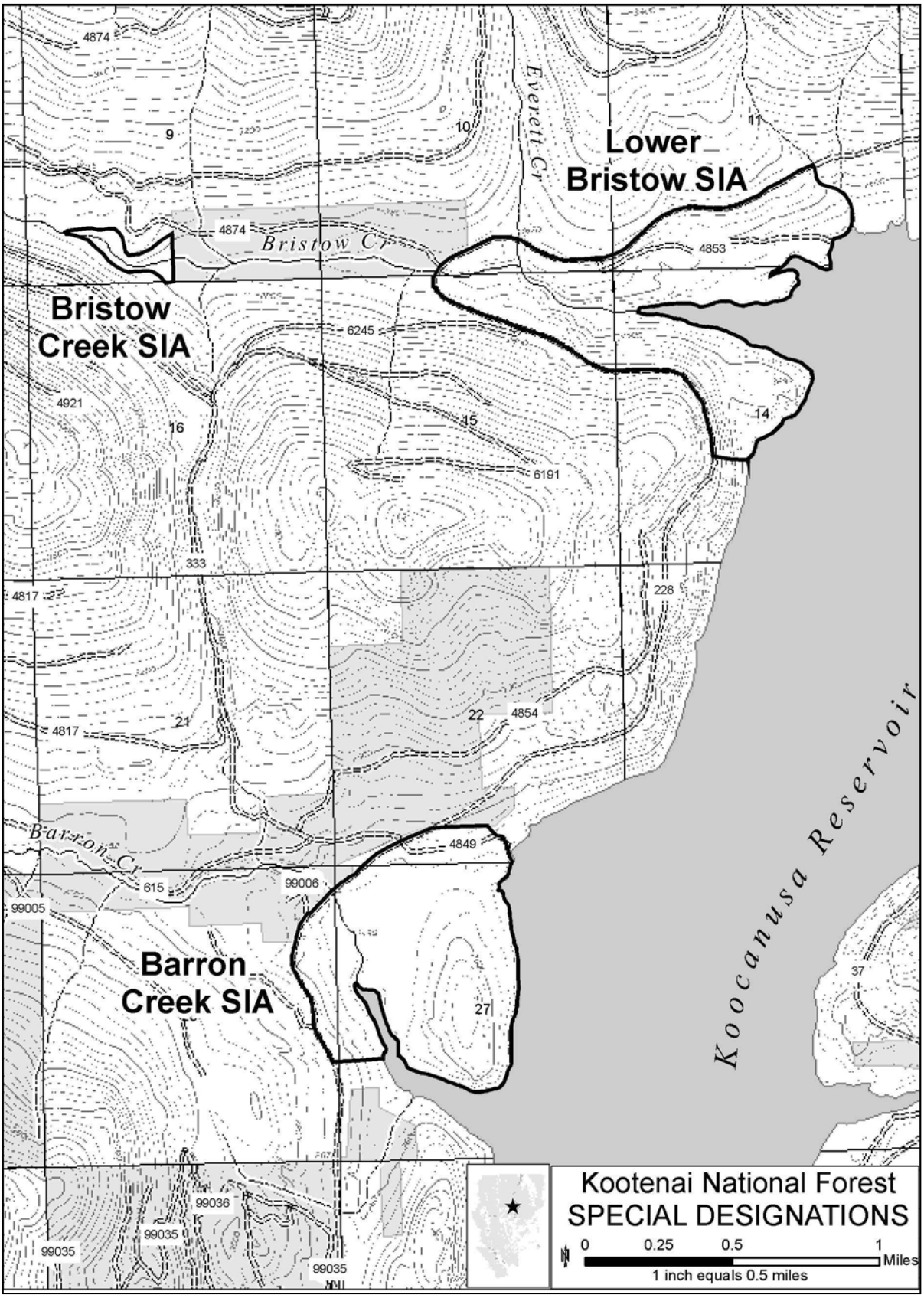

Figure L-60: Bristow Creek, Lower Bristow and Barron Creek Special Interest Areas

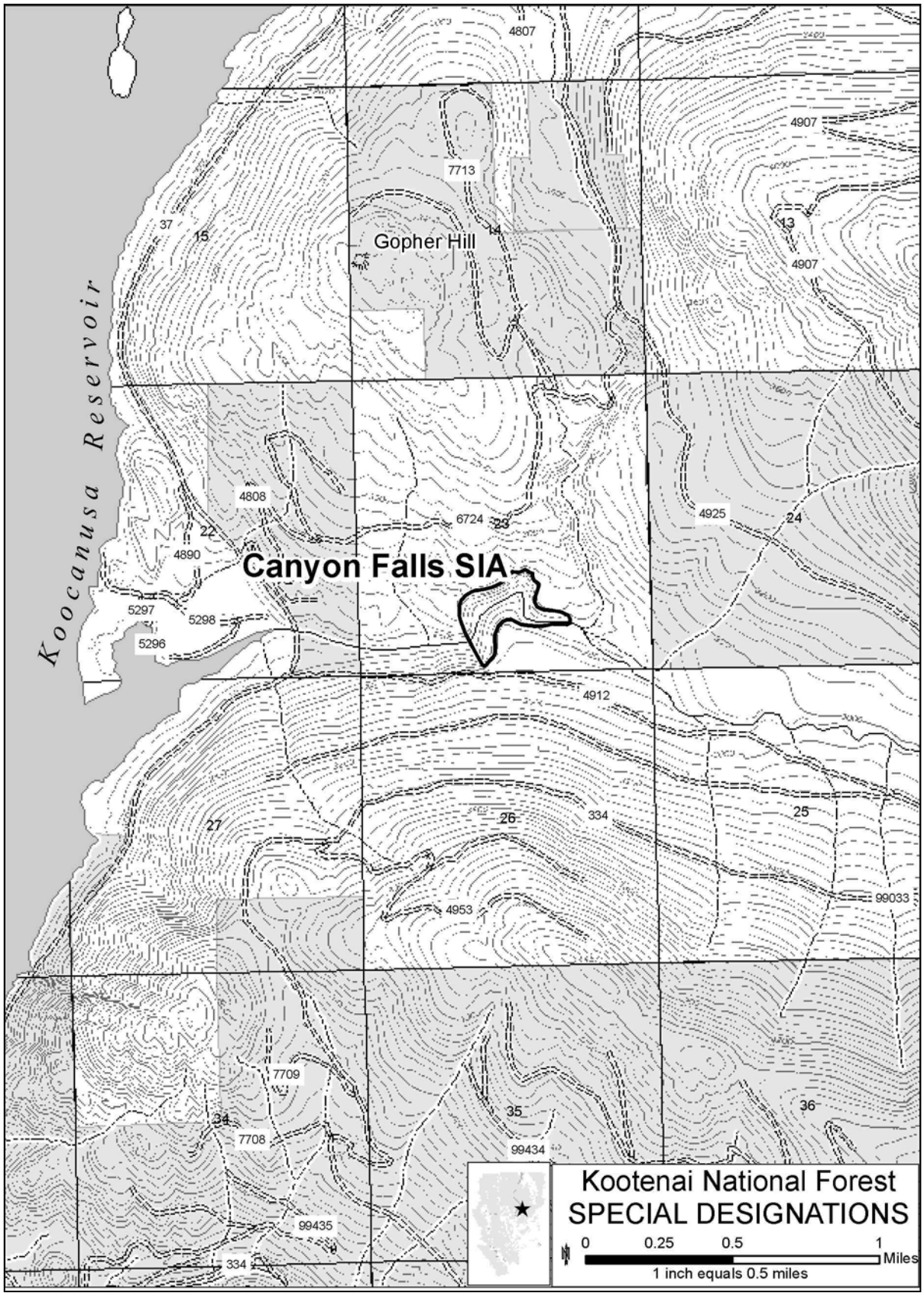

Figure L-61: Canyon Falls Special Interest Area

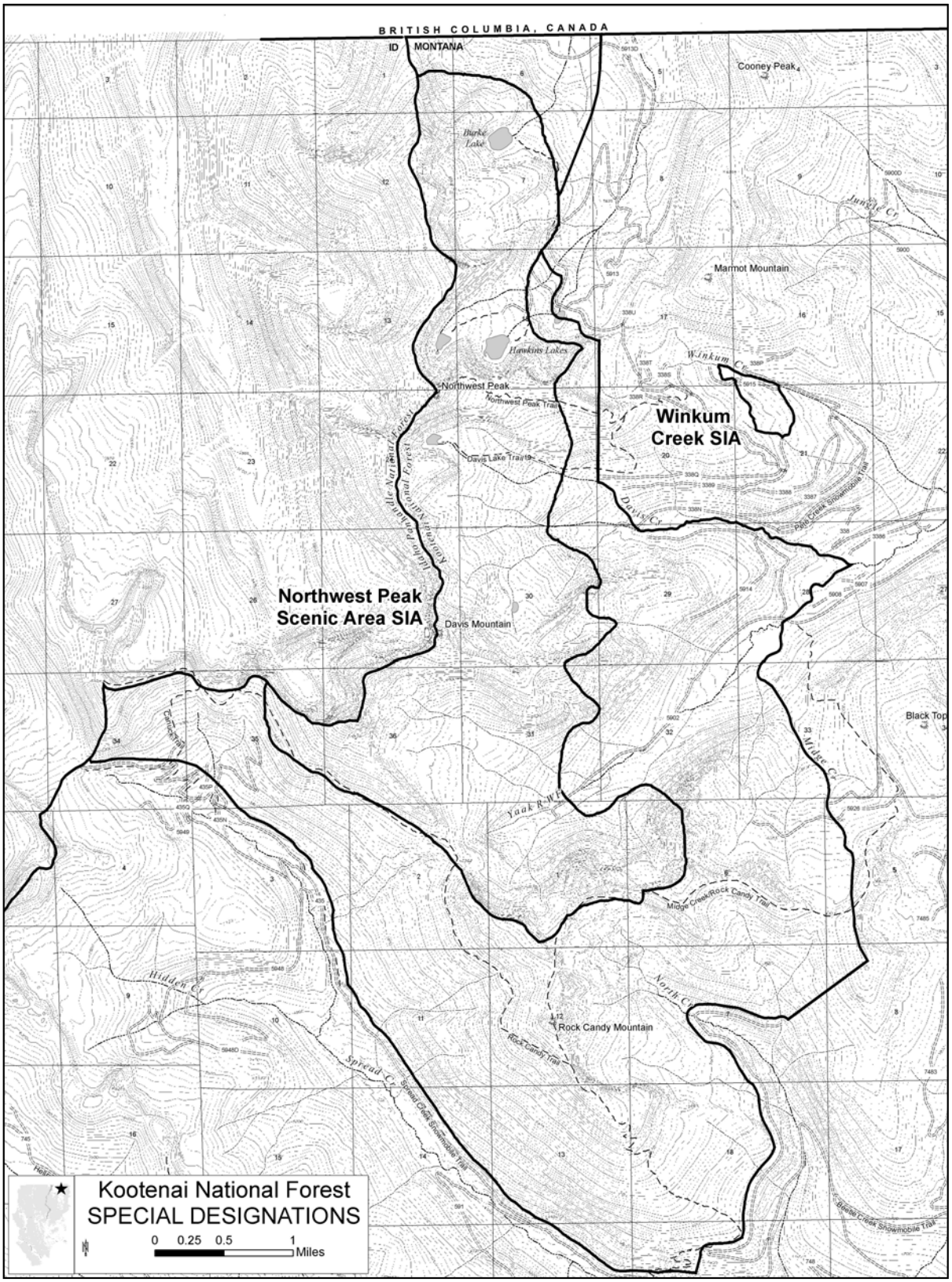

Figure L-62: Northwest Peak Scenic Area and Special Interest Area, Winkum Creek Special Interest Area

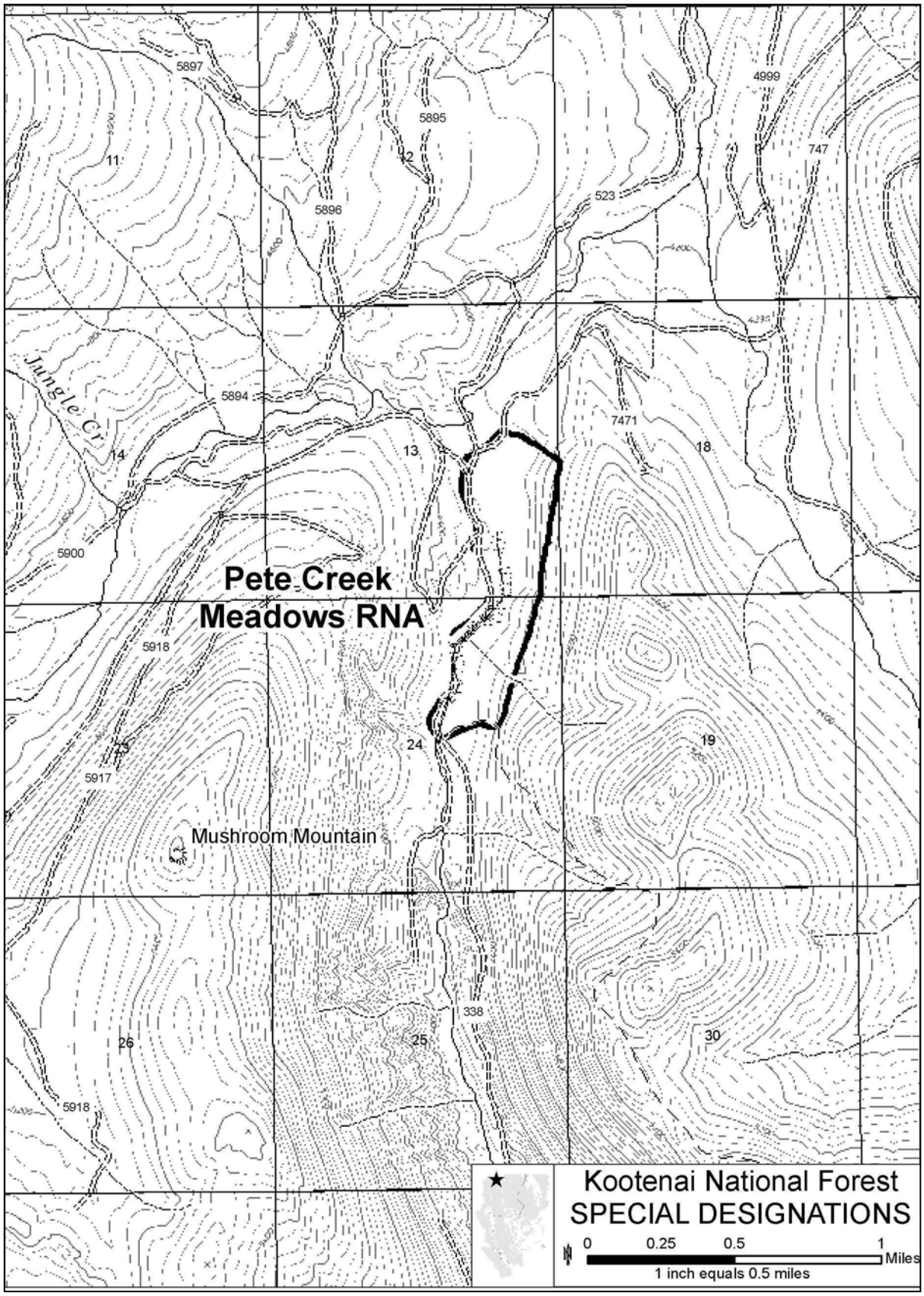

Figure L-63: Pete Creek Meadows Research Natural Area

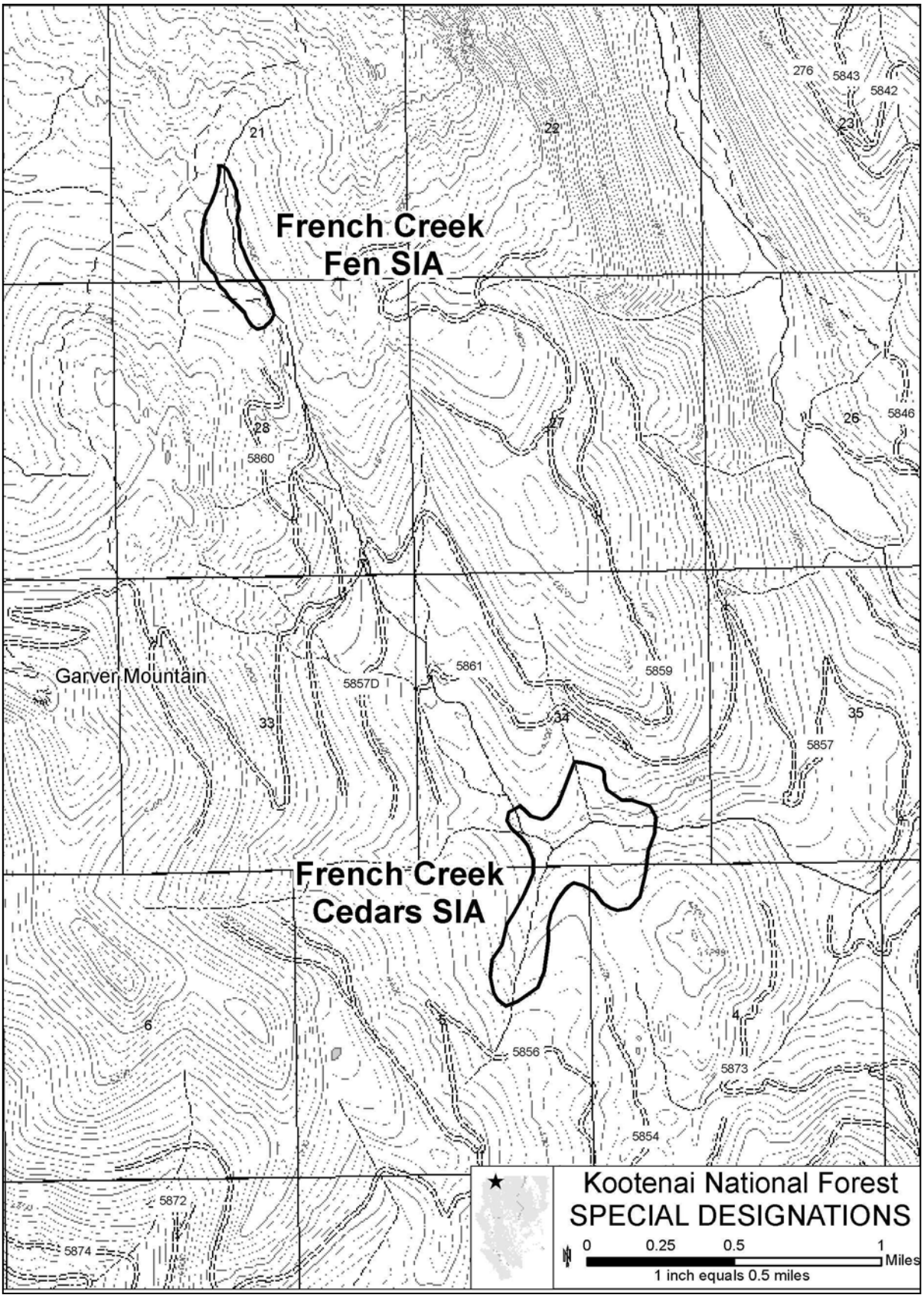

Figure L-64: French Creek Fen and French Creek Cedars Special Interest Areas