Figure 2.16

# Clear Creek Ranger District
## Geographic Areas

Legend

Not National Forest System Lands

Geographic Area Boundaries

Transportation Database Date: 28-APR-97

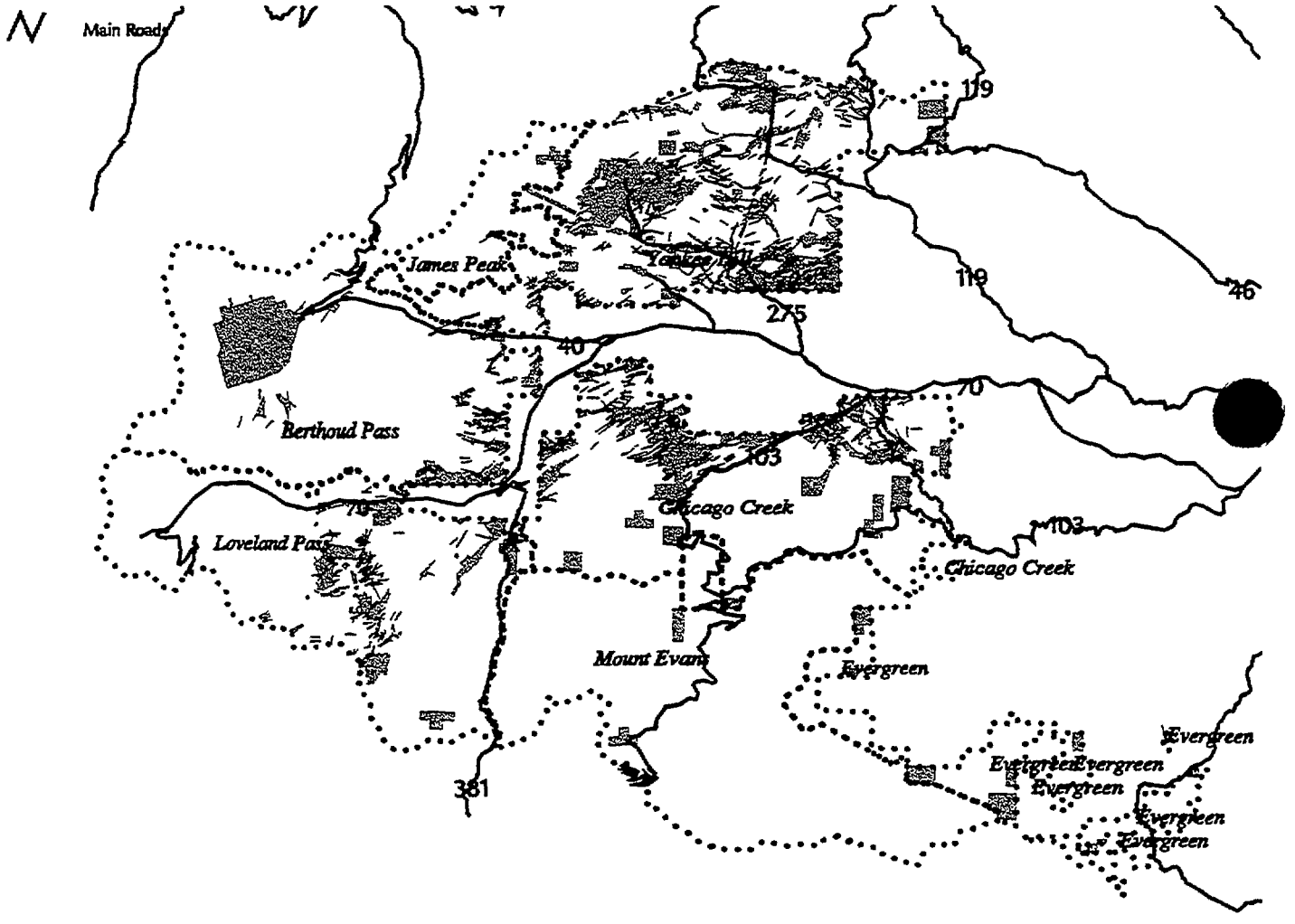


Scale 1:307,596

0 1 2 Miles

Fall 1997

Figure 2.16a

# Clear Creek Ranger District
## Oil and Gas Leasing Stipulations

Legend

Not Analyzed

Withdrawn

Not NFS Lands

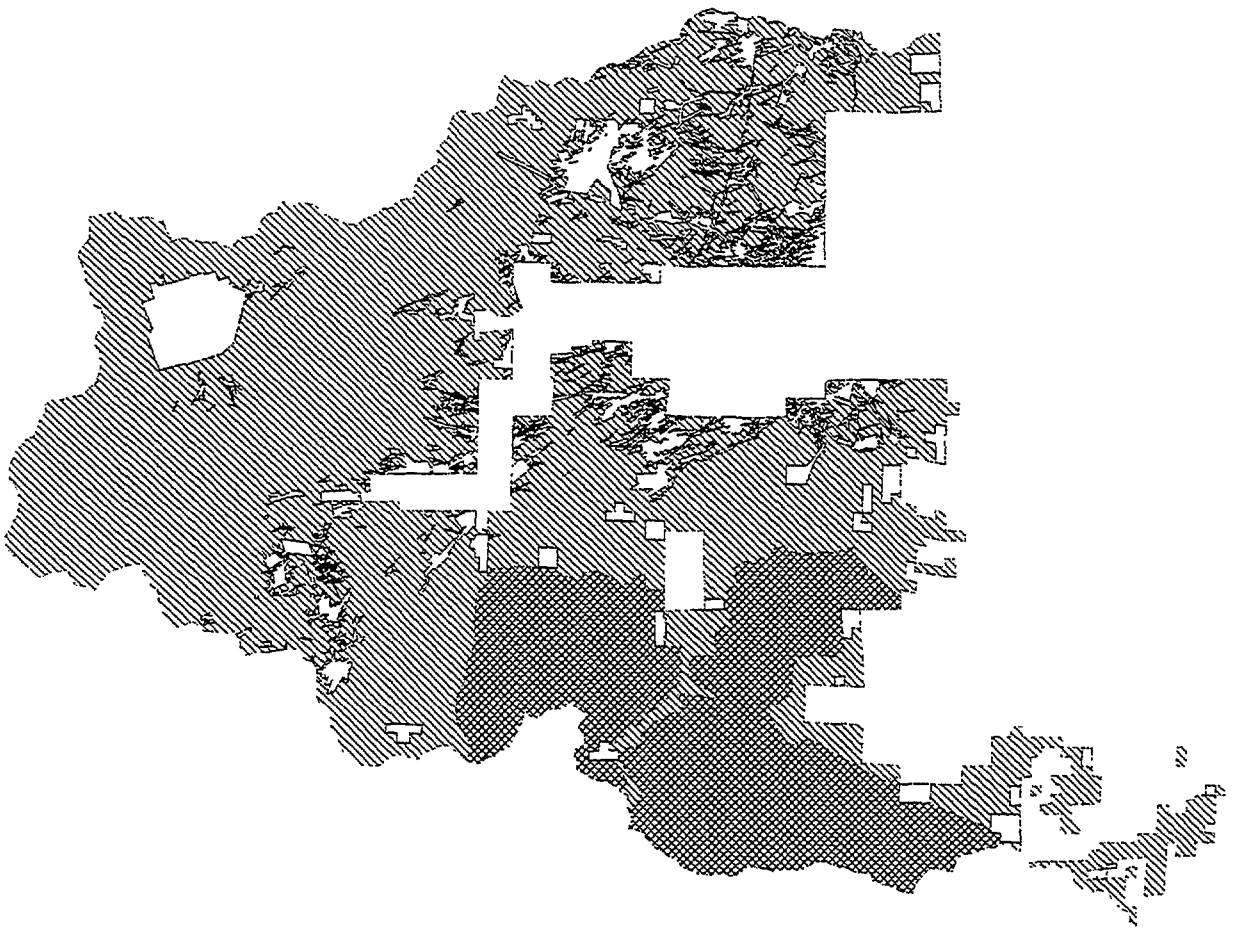

Scale 1:307596

0 1 2

Miles

Fall 1997

Figure 2.17

# Berthoud Pass Geographic Area

## 31,906 NFS Acres 4,471 Non-NFS Acres 36,377 Total Acres

| Management Area Prescription Allocation | NFS Acres |
|---|---|
| 1.3 - Backcountry Recreation | 18,669 |
| 3.3 - Backcountry Recreation - Motorized | 1,400 |
| 3.5 - Forested Flora or Fauna Habitats-Limited Management | 5,287 |
| 4.2 - Scenery | 3,458 |
| 4.3 - Dispersed Recreation | 2,359 |
| 8.22 - Ski Based Resorts - Existing and Potential | 734 |

Legend

- Not NFS Lands
- Roads
- Trails
- Utility Corridors (10.12 Mi.)
- Electronic Sites

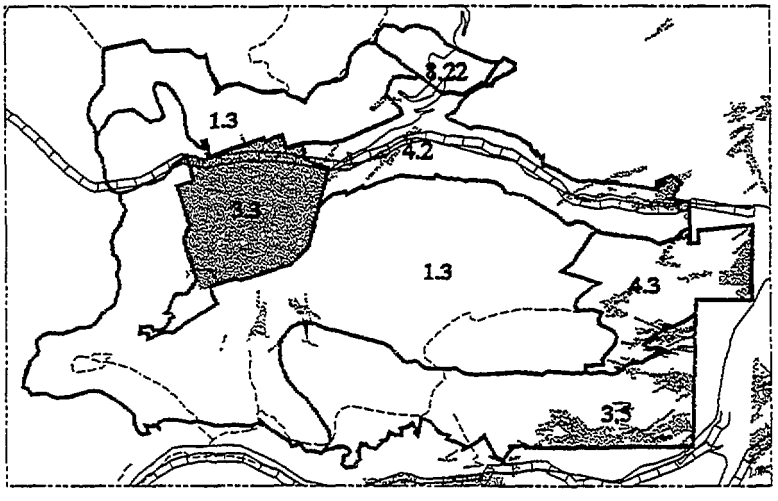


Locator Map

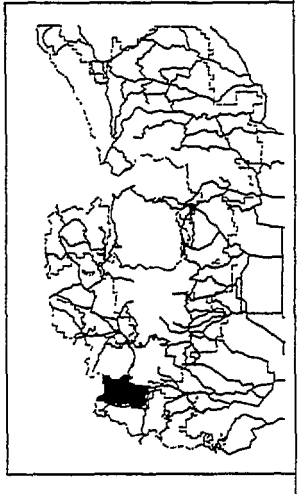

Scale 1:200,000
0 1
Miles