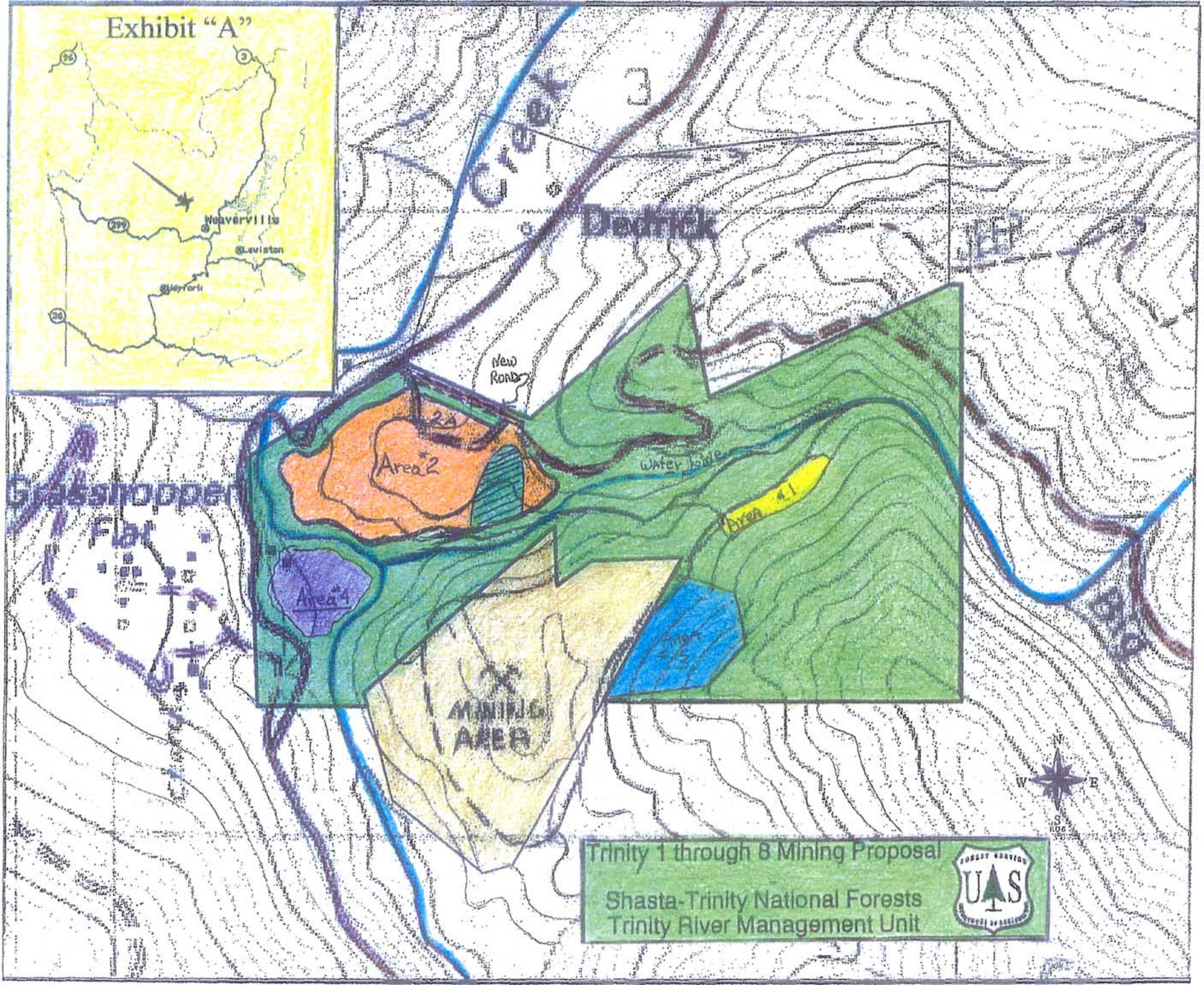
Exhibit "A"
Weaverville
Leviston
Dedrick
New Road
Area #2
Area #1
Area #4
Grasshopper Flat
MINING AREA
Trinity 1 through 8 Mining Proposal
Shasta-Trinity National Forests
Trinity River Management Unit

Exhibit "B"

Typical Mining Concept Next to Creek

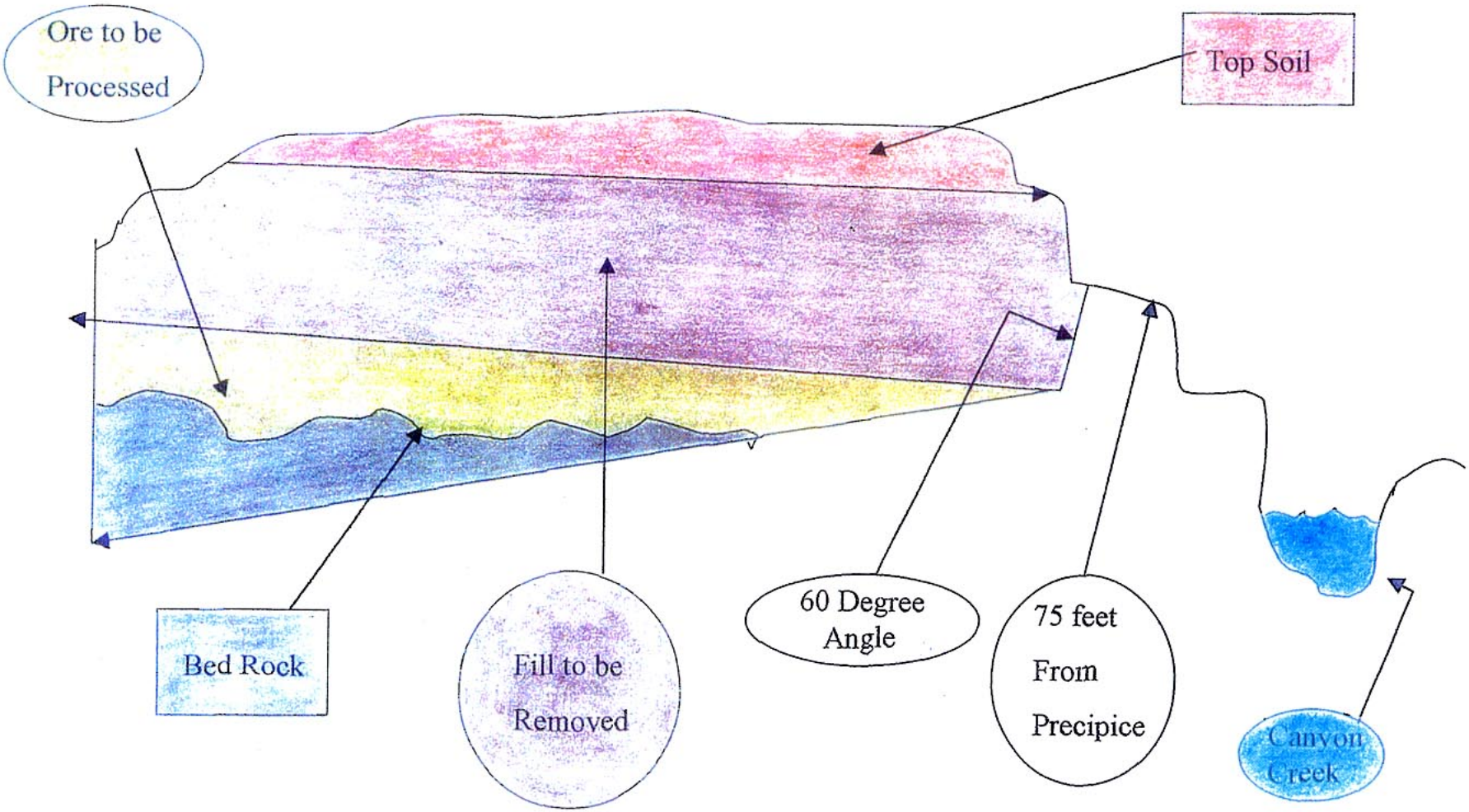

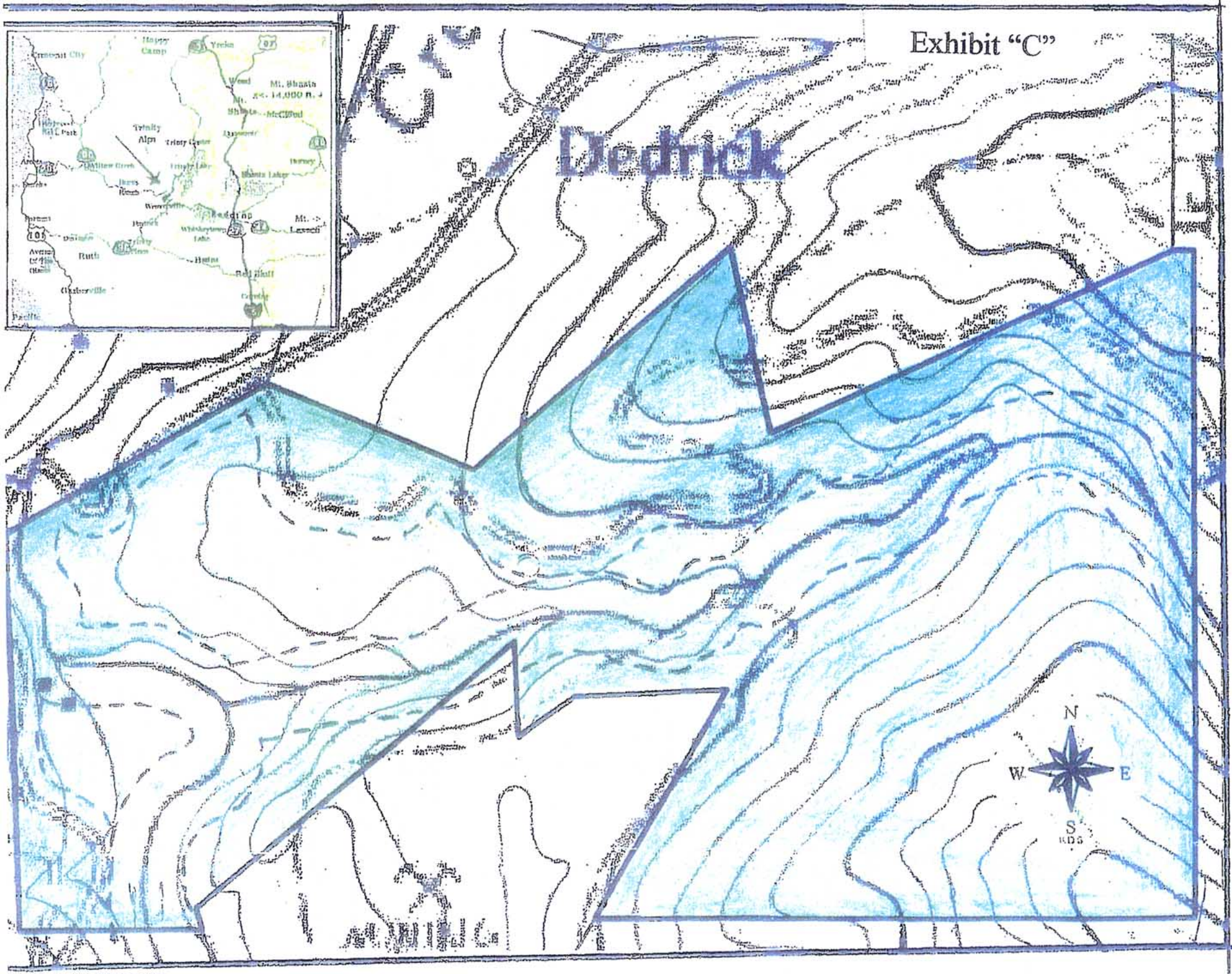
Exhibit "C"
Dedrick
Happy Camp
Yreka
Mt. Shasta
Trinity Alps
Trinity Center
Shasta Lake
Weaverville
Redding
Whiskeytown Lake
Ruth
Red Bluff
Garberville
Pacific
N
W
E
S

Exhibit "D"

5-ACRE MINING TRACK

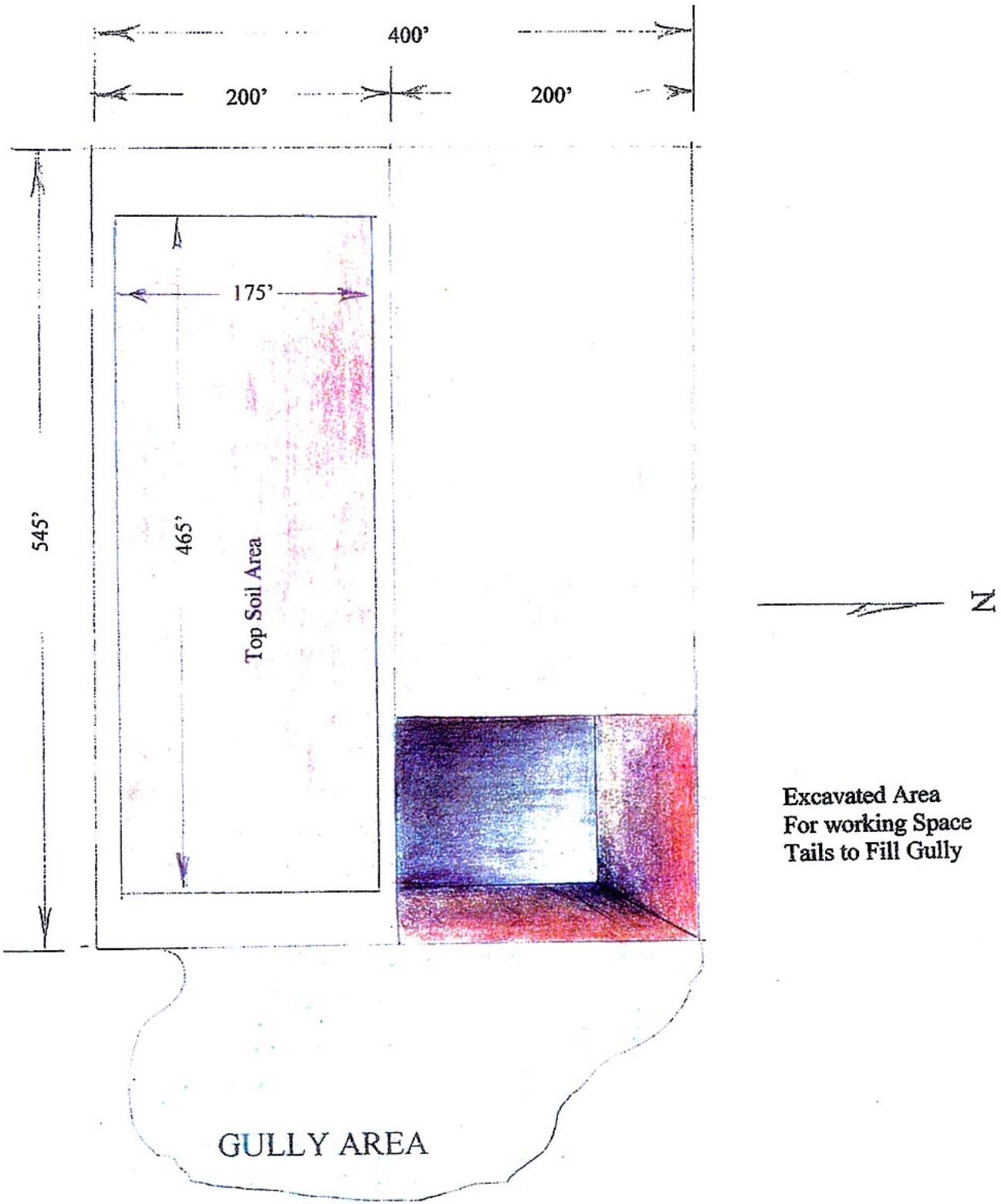

Exhibit "E"

NEW 2.5 ACRES FOR MINING

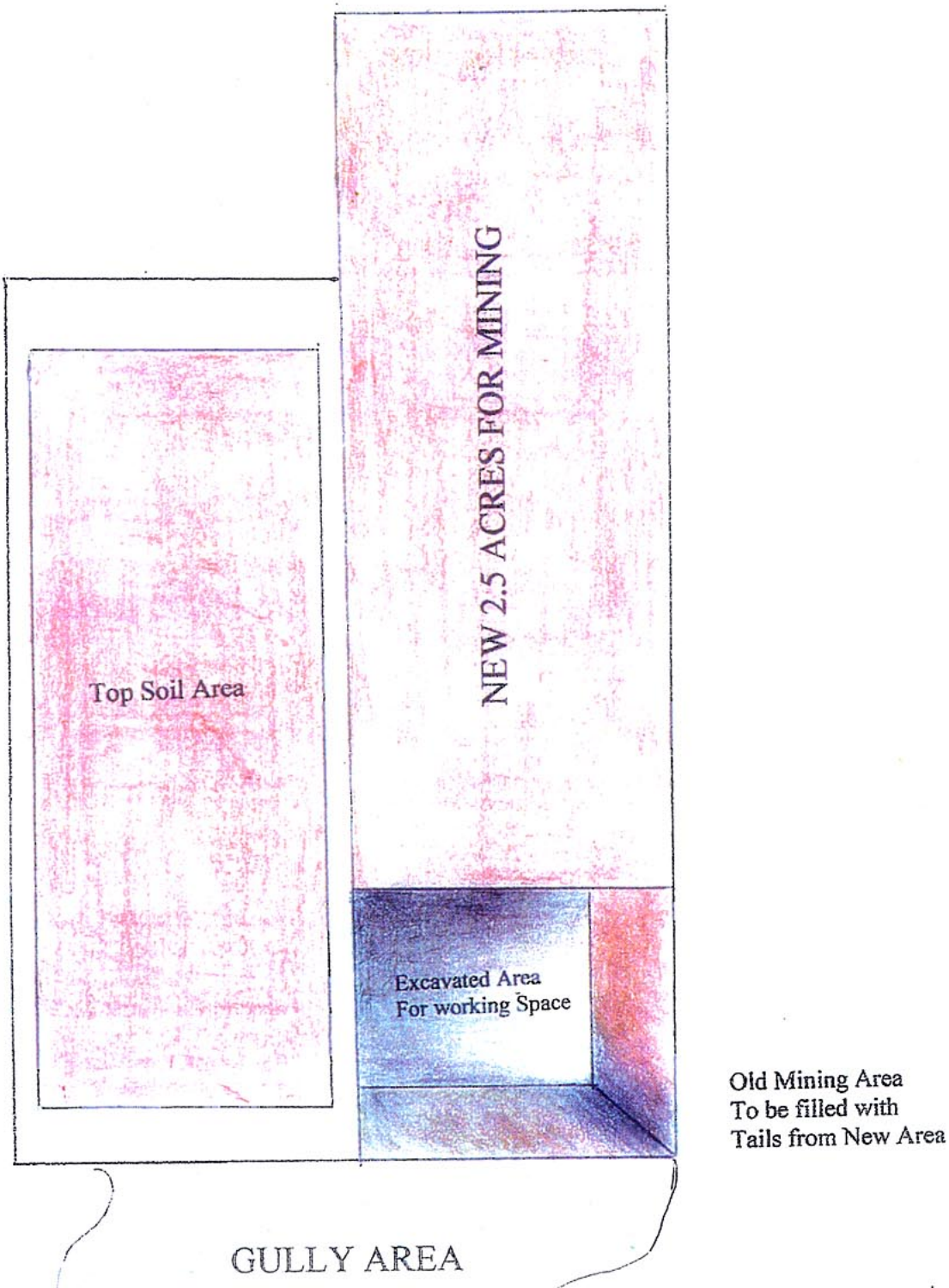

Exhibit "F"

New Ponds

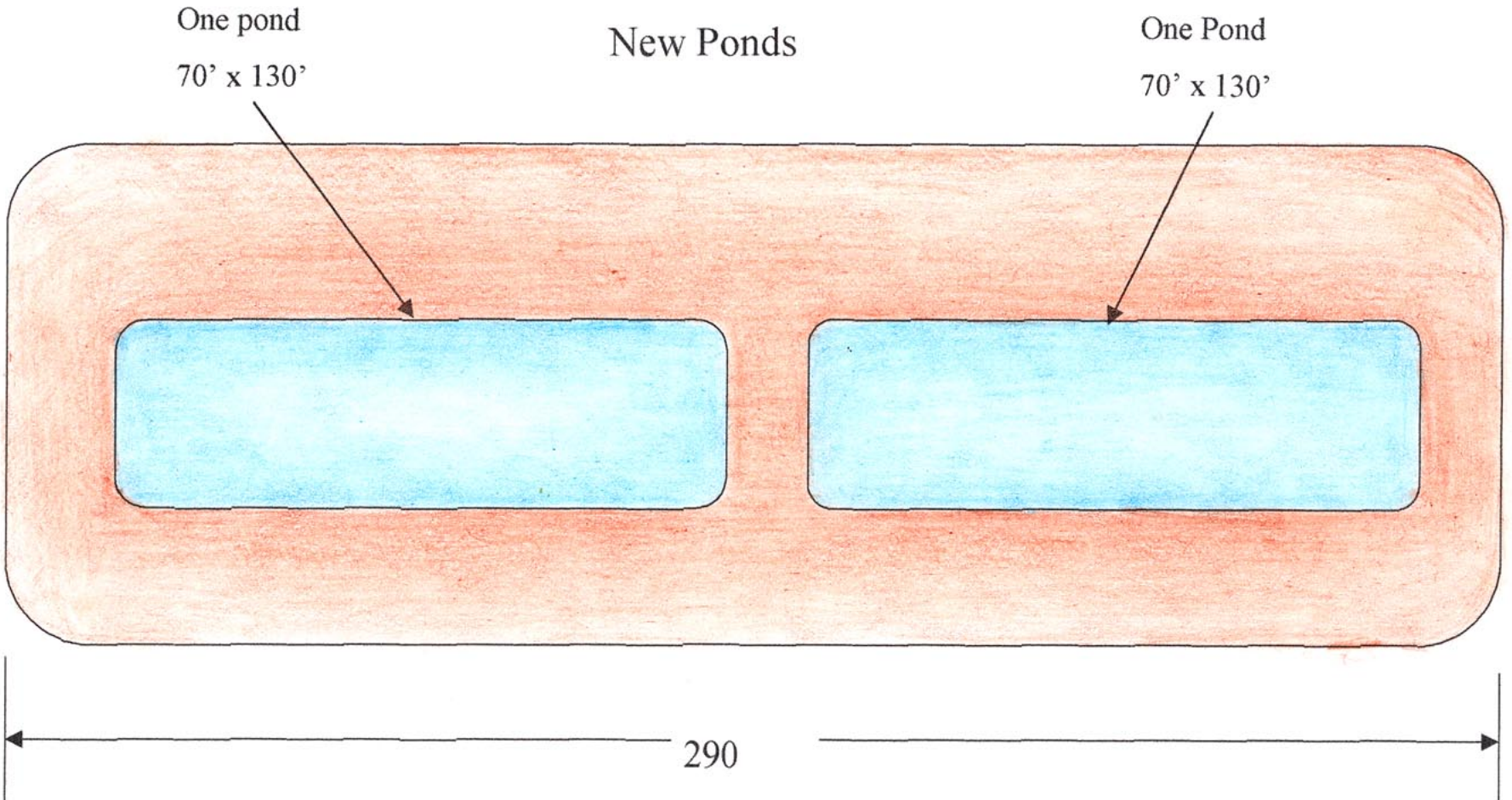

Exhibit "G"

Rock Barrier for Gully

Twenty-five feed across base
To be enlarged as the
Gully is filled

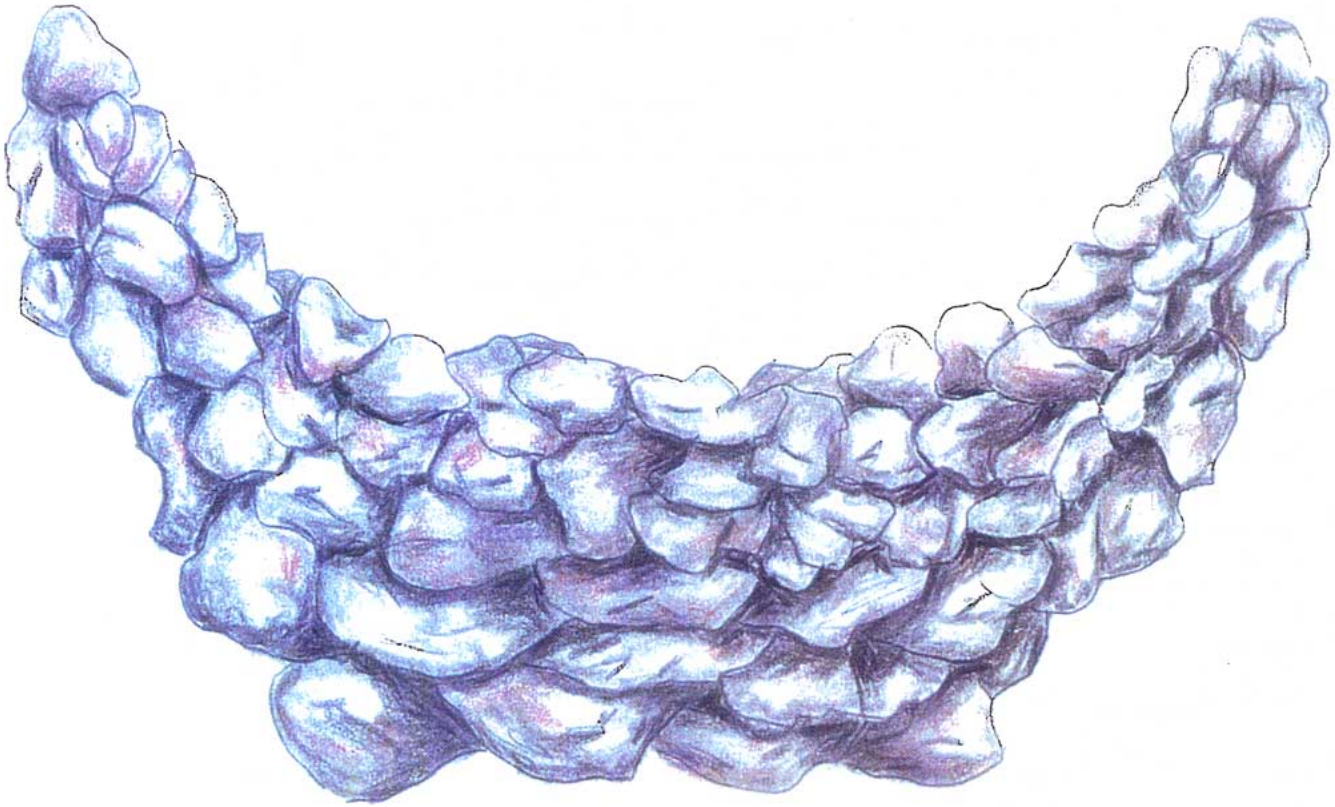

Exhibit "H"

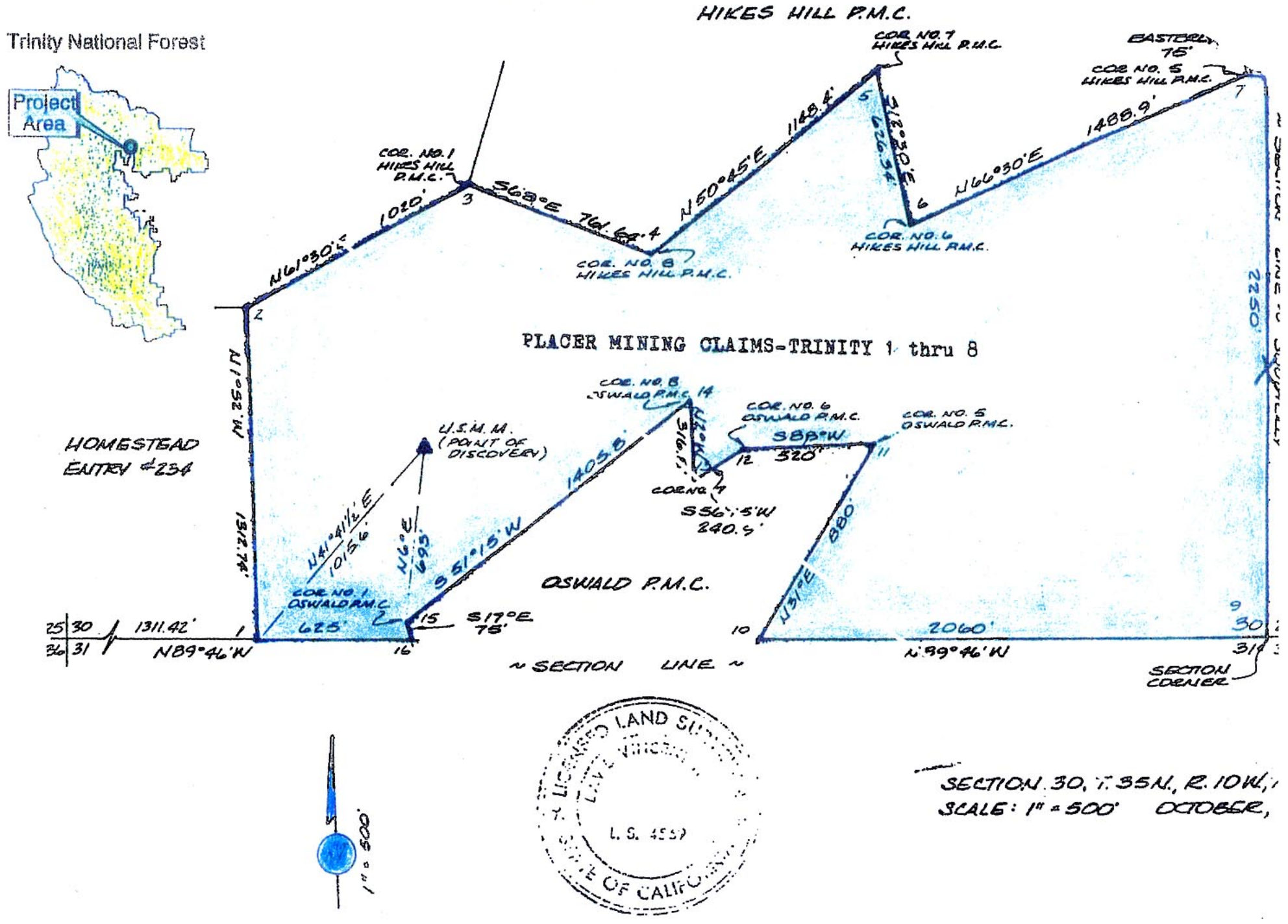

Trinity National Forest
Project Area
HIKES HILL P.M.C.
COR. NO. 7 HIKES HILL P.M.C.
EASTERLY 75'
COR. NO. 5 HIKES HILL P.M.C.
COR. NO. 1 HIKES HILL P.M.C.
N61°30'E 1020'
S68°E 761.64'
N50°45'E 1148.4'
S12°30'E 626.34'
N66°30'E 1488.9'
COR. NO. 6 HIKES HILL P.M.C.
COR. NO. 8 HIKES HILL P.M.C.
PLACER MINING CLAIMS-TRINITY 1 thru 8
N1°52'W 1312.74'
HOMESTEAD ENTRY #234
U.S.M.M. (POINT OF DISCOVERY)
N41°41½'E 1015.6'
N6°E 693'
S51°15'W 1405.8'
COR. NO. 8 OSWALD P.M.C.
COR. NO. 6 OSWALD P.M.C.
COR. NO. 5 OSWALD P.M.C.
S88°W 520'
N2°W 316.1'
COR. NO. 7
S56°15'W 240.9'
N31°E 880'
OSWALD P.M.C.
COR. NO. 1 OSWALD P.M.C.
625'
S17°E 75'
1311.42'
N89°46'W
2060'
N89°46'W
2250'
~ SECTION LINE ~
SECTION CORNER
1" = 500'
LICENSED LAND SURVEYOR
L. S. 4559
STATE OF CALIFORNIA
SECTION 30, T. 35N., R. 10W.,
SCALE: 1" = 500' OCTOBER,

110 feet

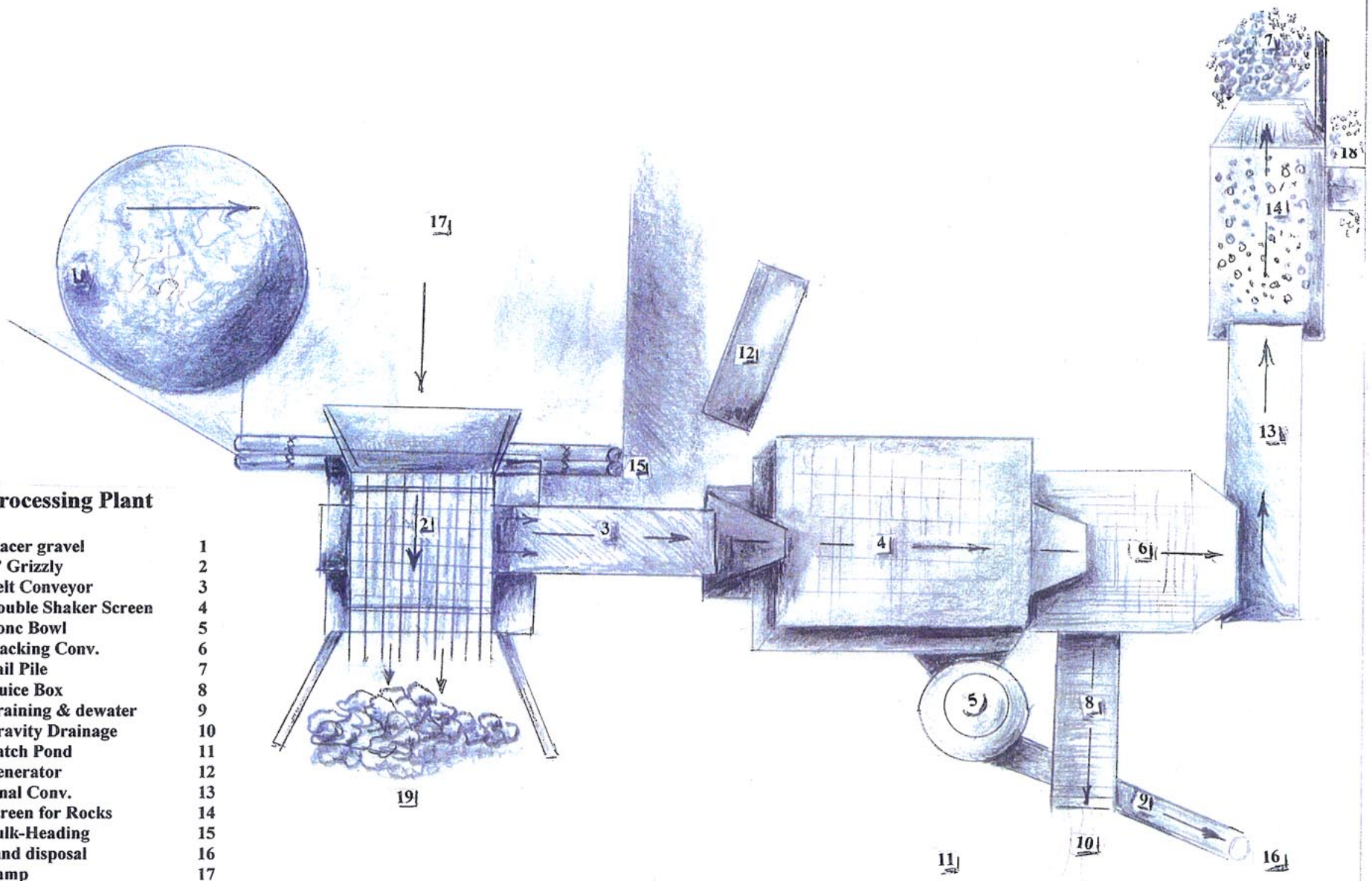

110 feet

Processing Plant

Placer gravel	1
6" Grizzly	2
Belt Conveyor	3
Double Shaker Screen	4
Conc Bowl	5
Stacking Conv.	6
Tail Pile	7
Sluice Box	8
Draining & dewater	9
Gravity Drainage	10
Catch Pond	11
Generator	12
Final Conv.	13
Screen for Rocks	14
Bulk-Heading	15
Sand disposal	16
Ramp	17
Rock disposal	18
Large Rock	19

Processing Plant & Equipment Sketch

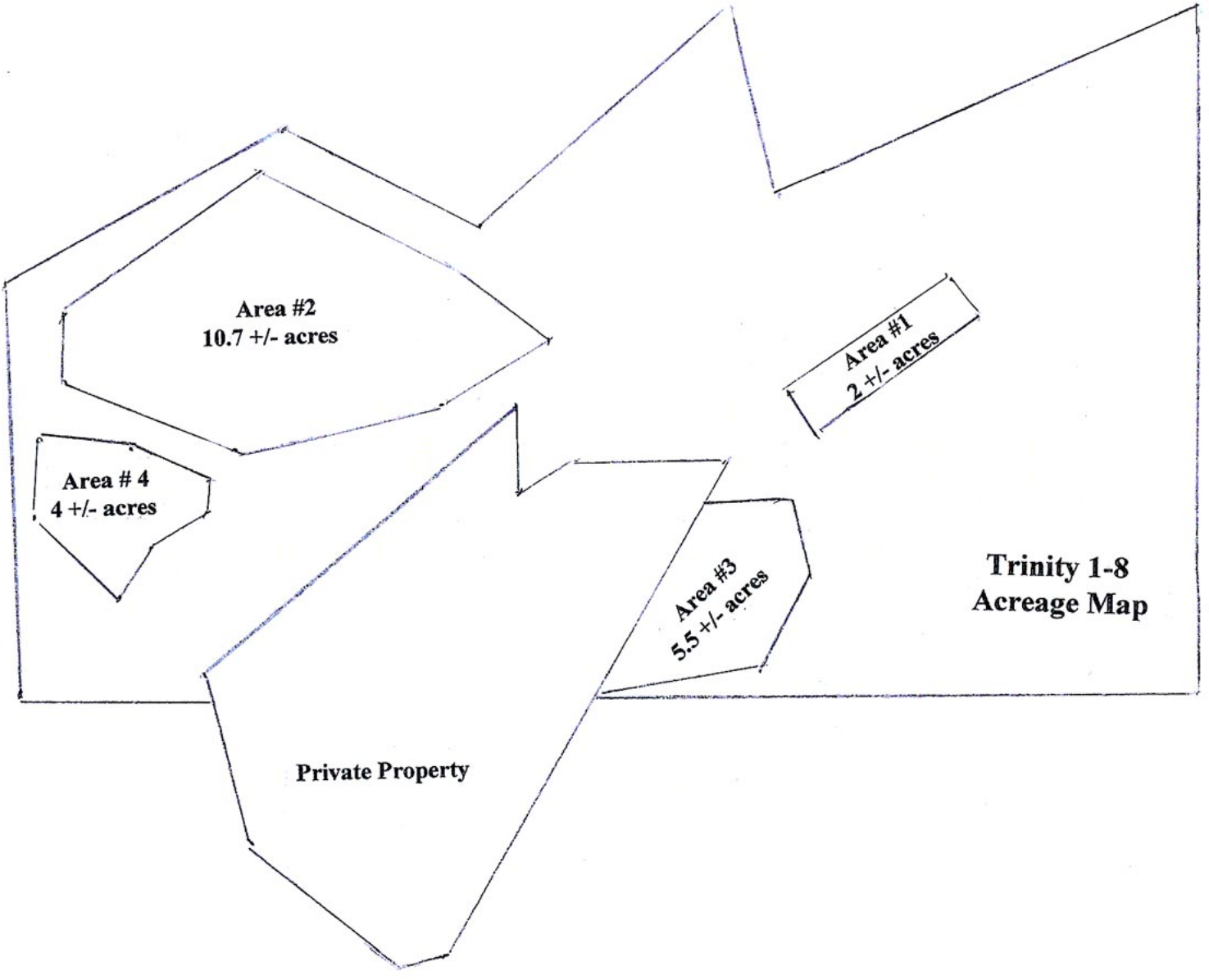
Area #2
10.7 +/- acres
Area #1
2 +/- acres
Area # 4
4 +/- acres
Area #3
5.5 +/- acres
Trinity 1-8
Acreage Map
Private Property

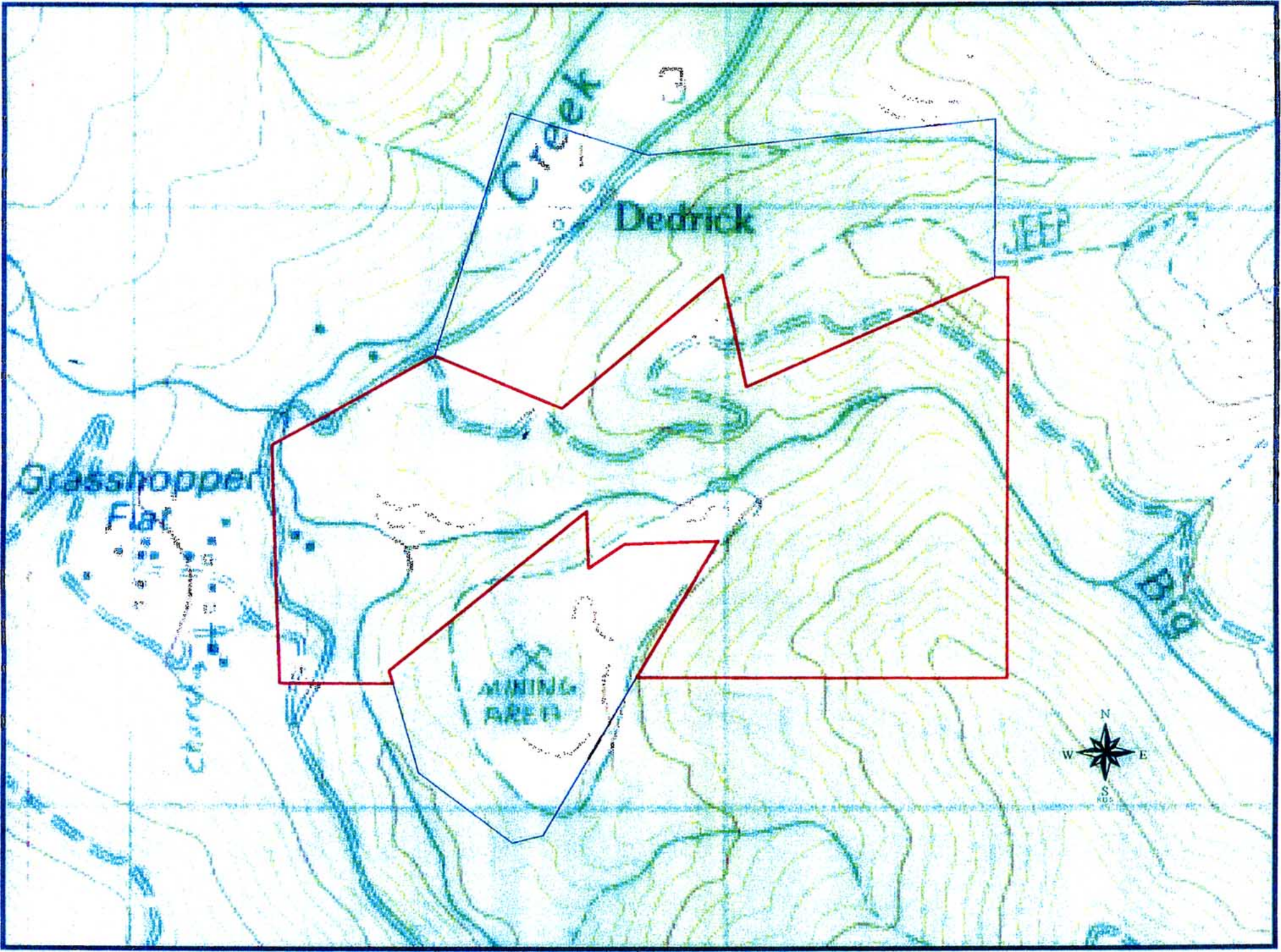
Creek
Dedrick
JEEP
Grasshopper
Flat
MINING
AREA
N
W
E
S

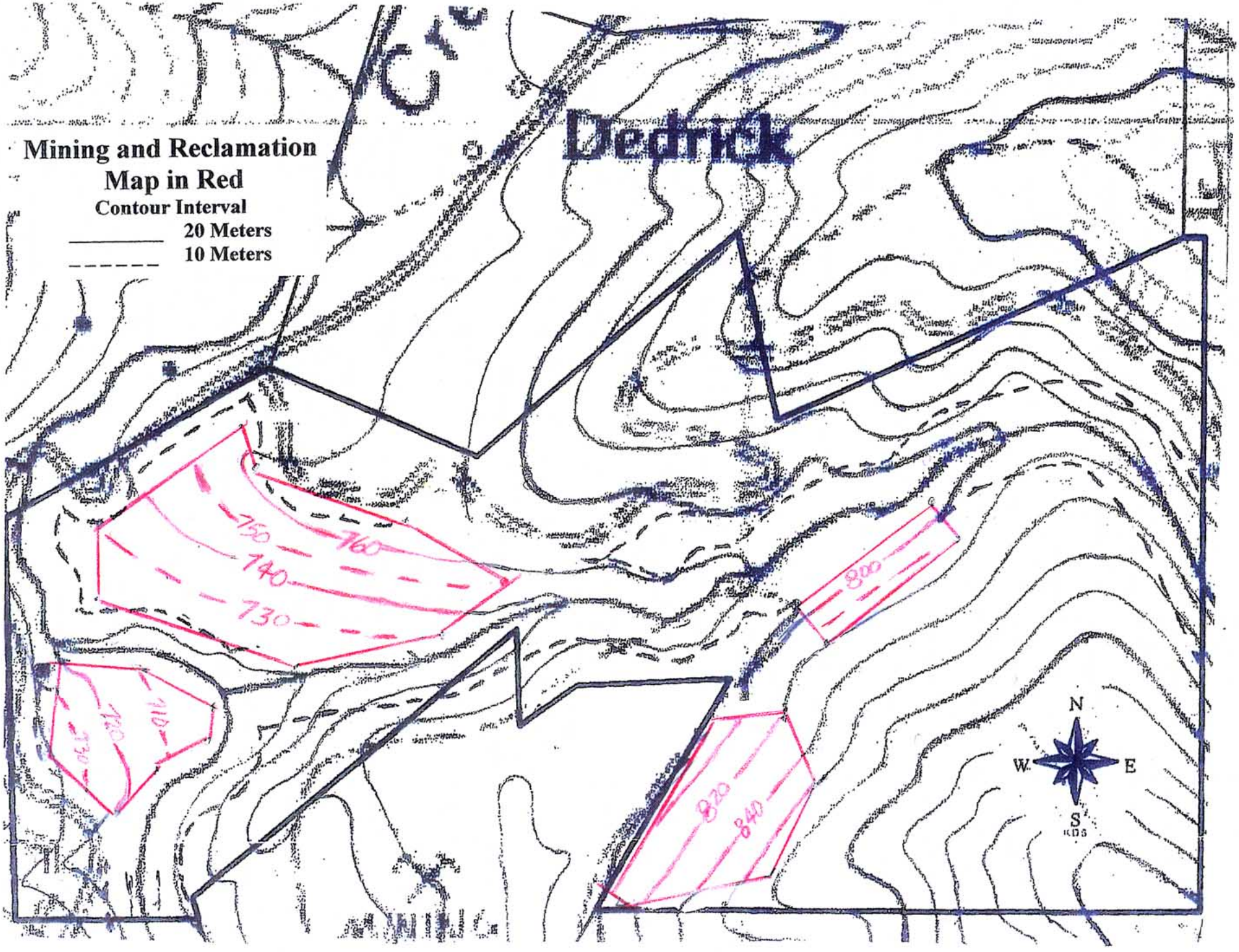
Mining and Reclamation
Map in Red
Contour Interval
20 Meters
10 Meters
Dedrick
750
760
740
730
710
720
730
800
820
840
N
W
E
S

Assessor's Map
9-19
County of Trinity, Calif

Contains approx. 160 acres

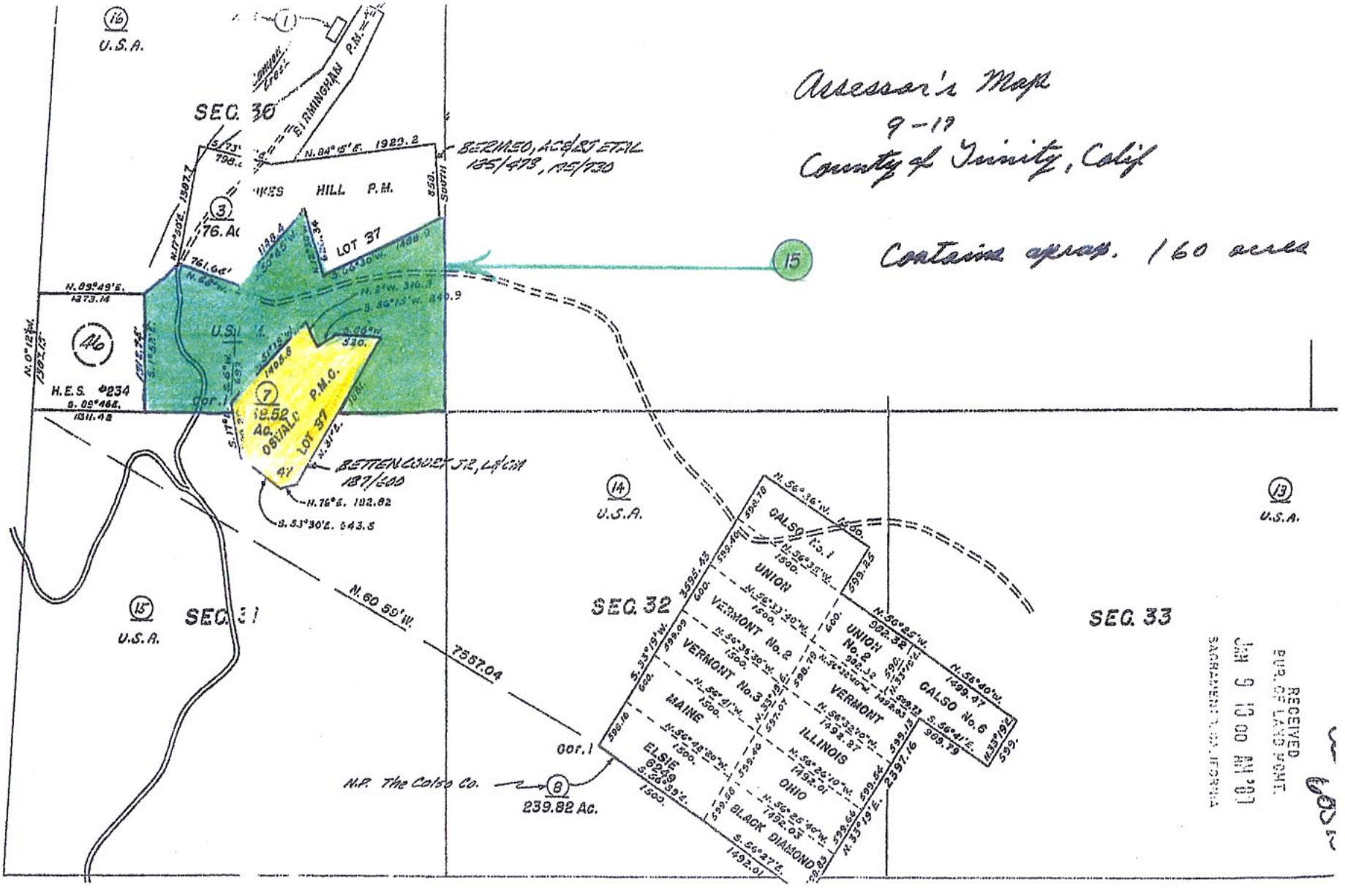

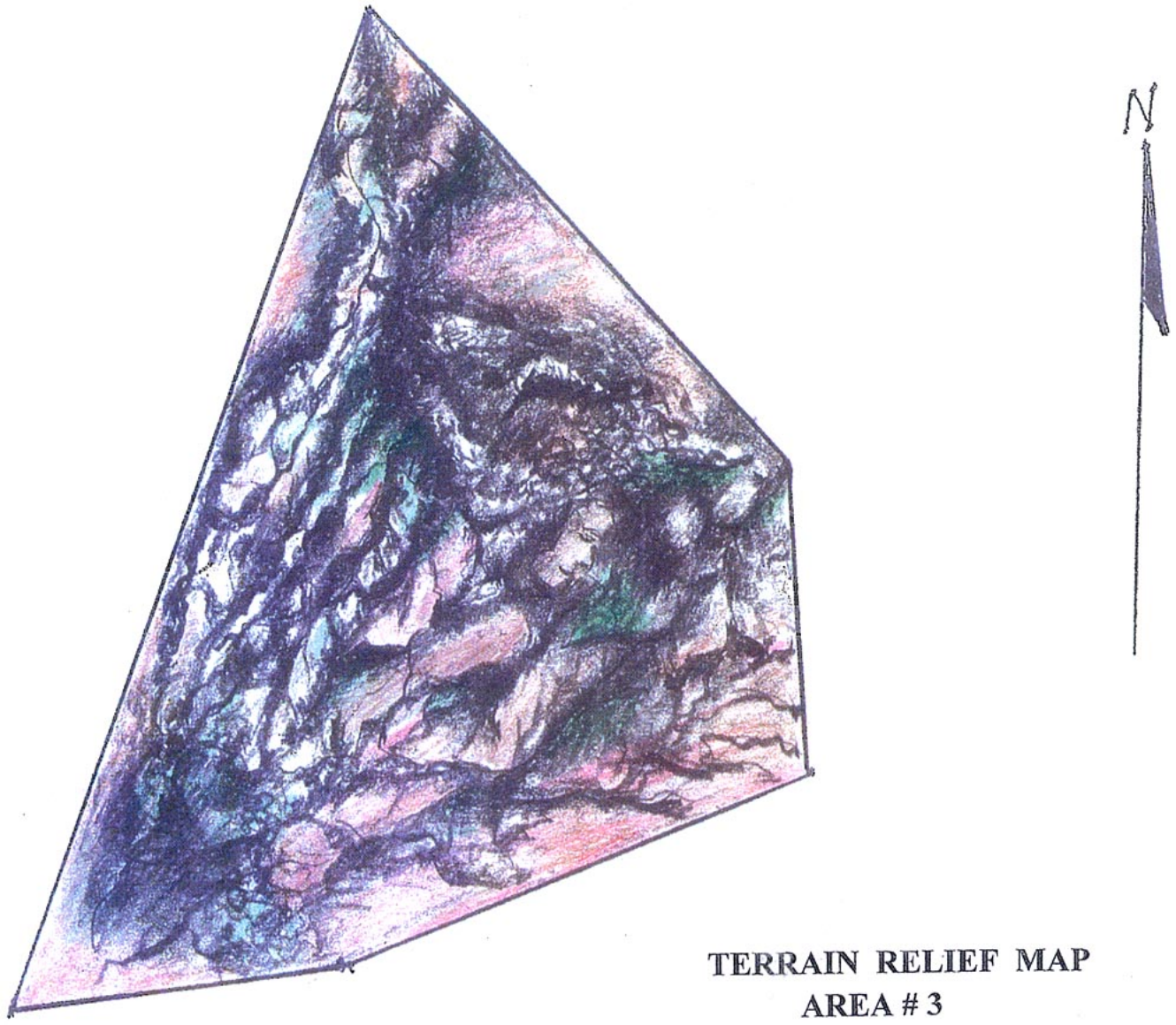

TERRAIN RELIEF MAP
AREA # 3


7-9-90
USDA-F
16 615140

Trinity 1 Through 8 Mining Proposal T 35 N R 10 W, Sections 30 & 31

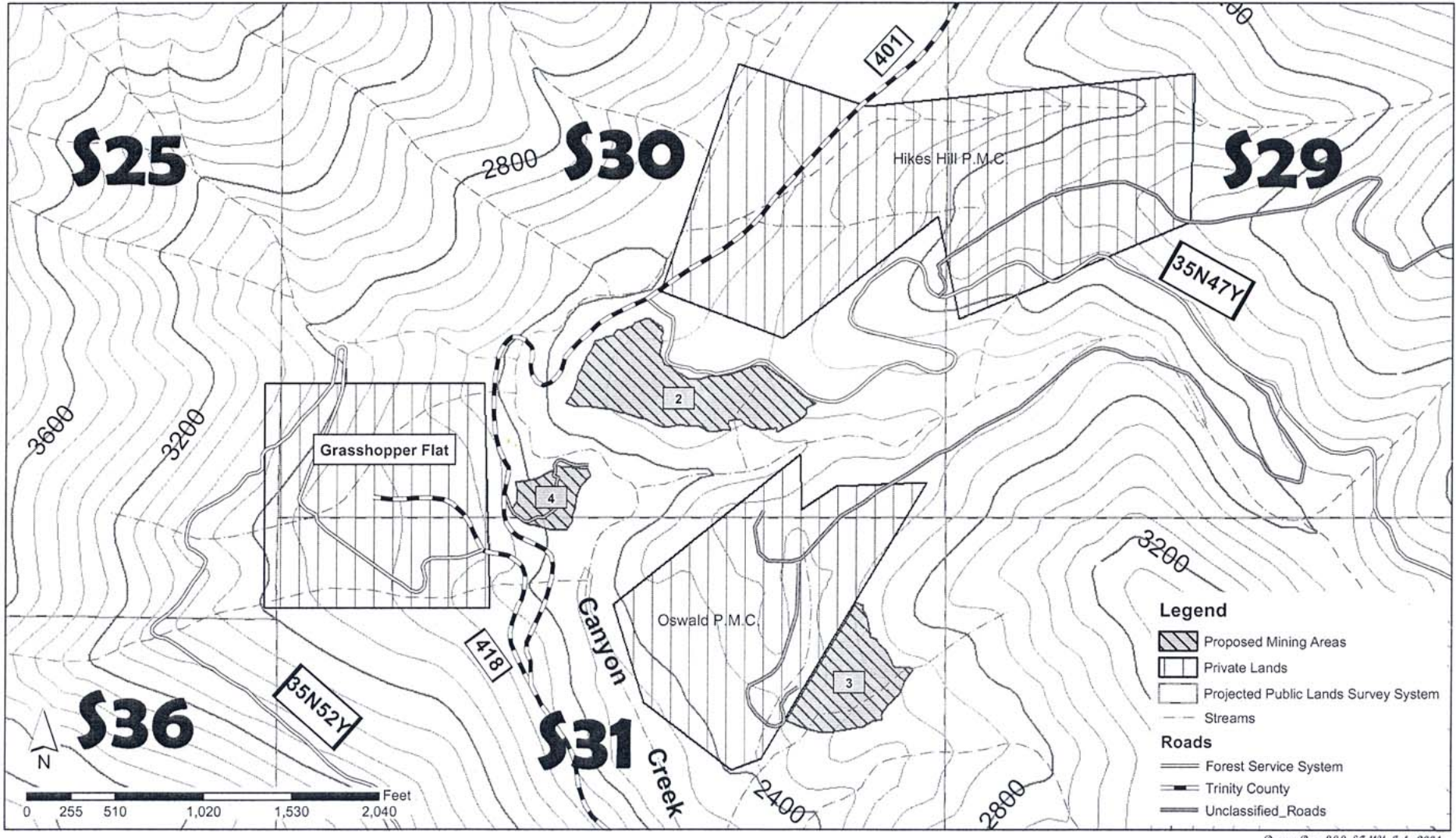

Drawn By: LLL SJMU July 2004

Trinity 1 Through 8 Mining Proposal T 35 N R 10 W, Sections 30 & 31 Area #2

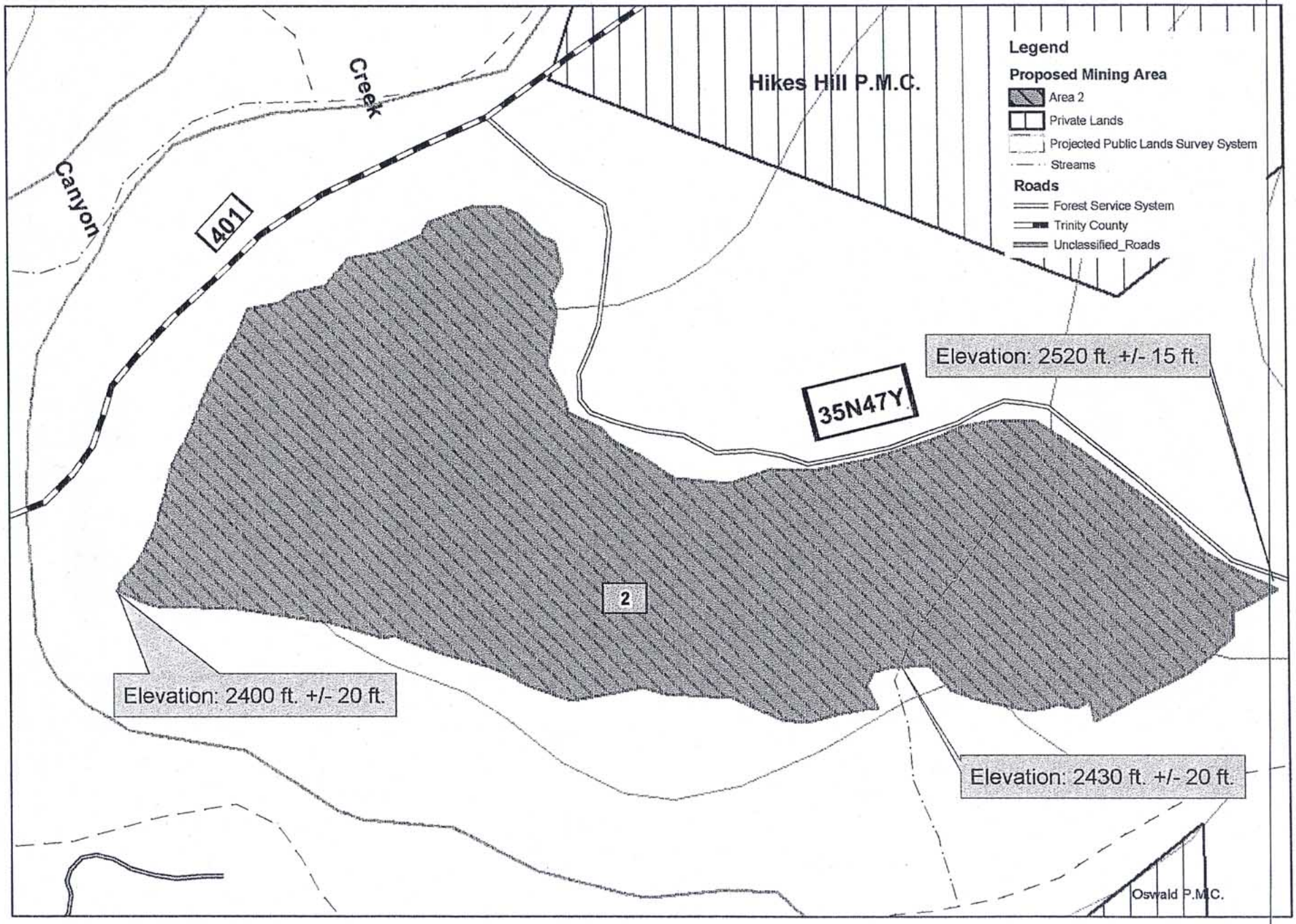

Trinity 1 Through 8 Mining Proposal T 35 N R 10 W, Sections 30 & 31 Area #3

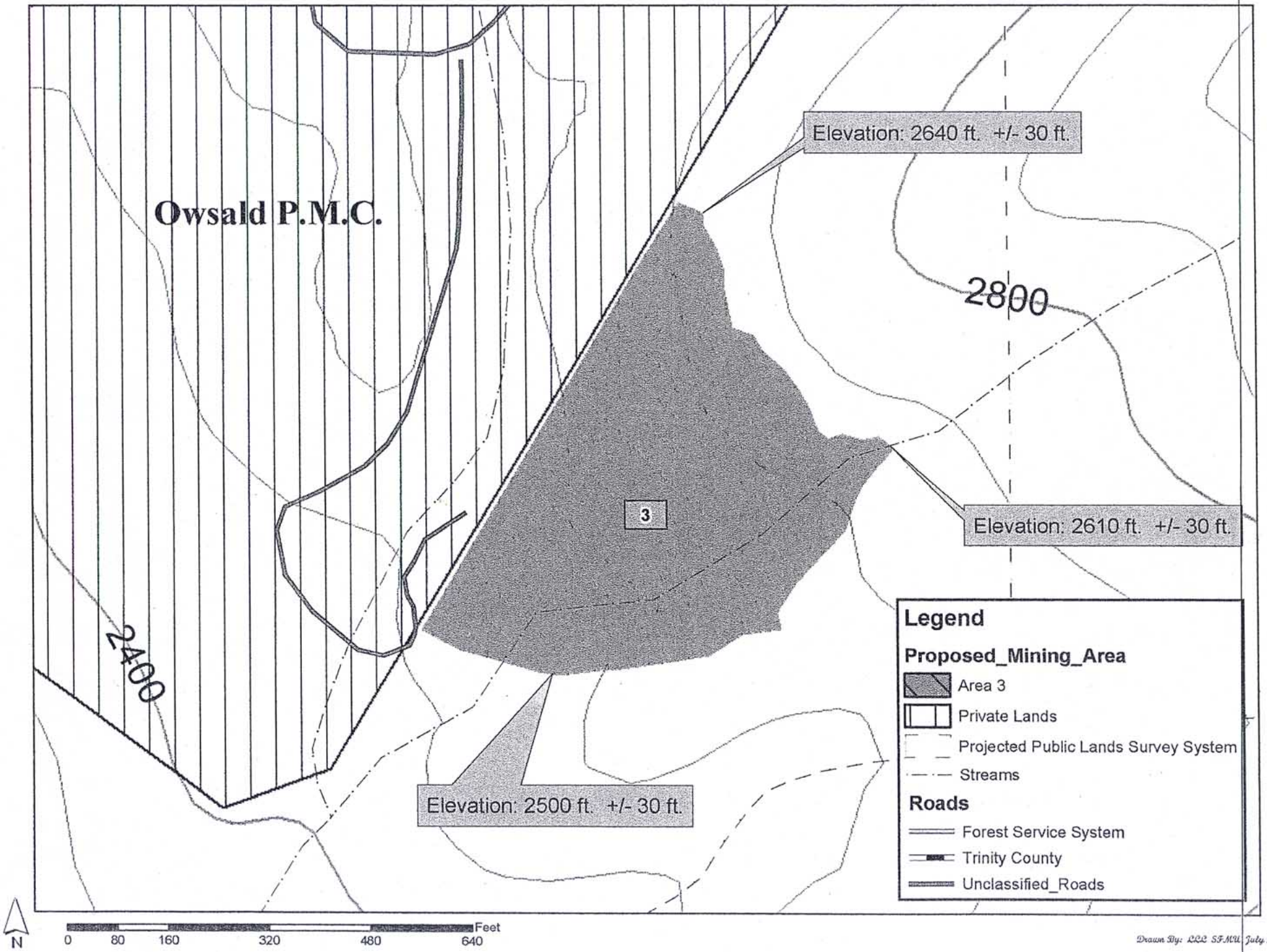

Drawn By: LCC SFMU July 2004
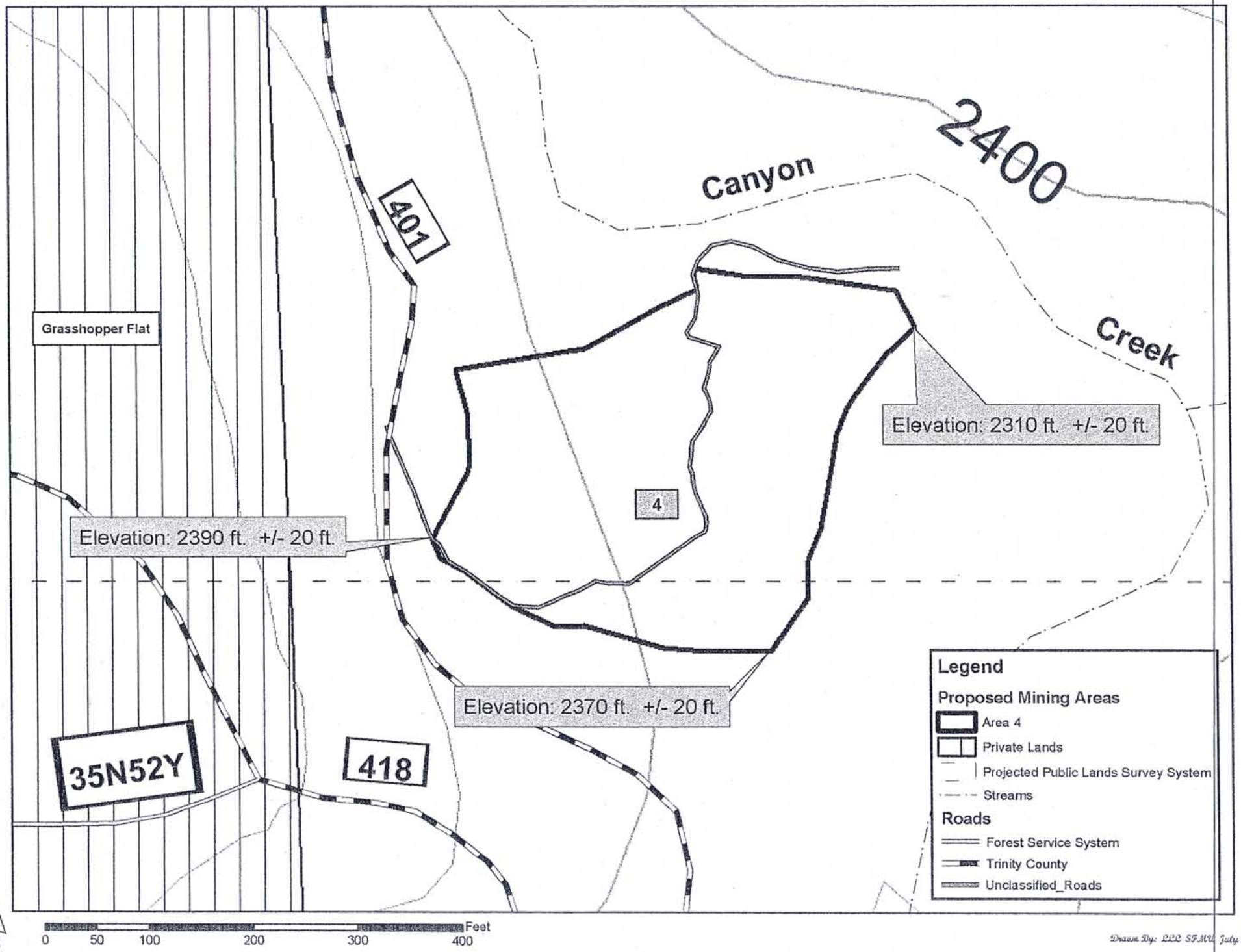
Trinity 1 Through 8 Mining Proposal T 35 N R 10 W, Sections 30 & 31 Area #4