Moonlight and Wheeler Fires Recovery and Restoration Project Revised FEIS

Alternative A

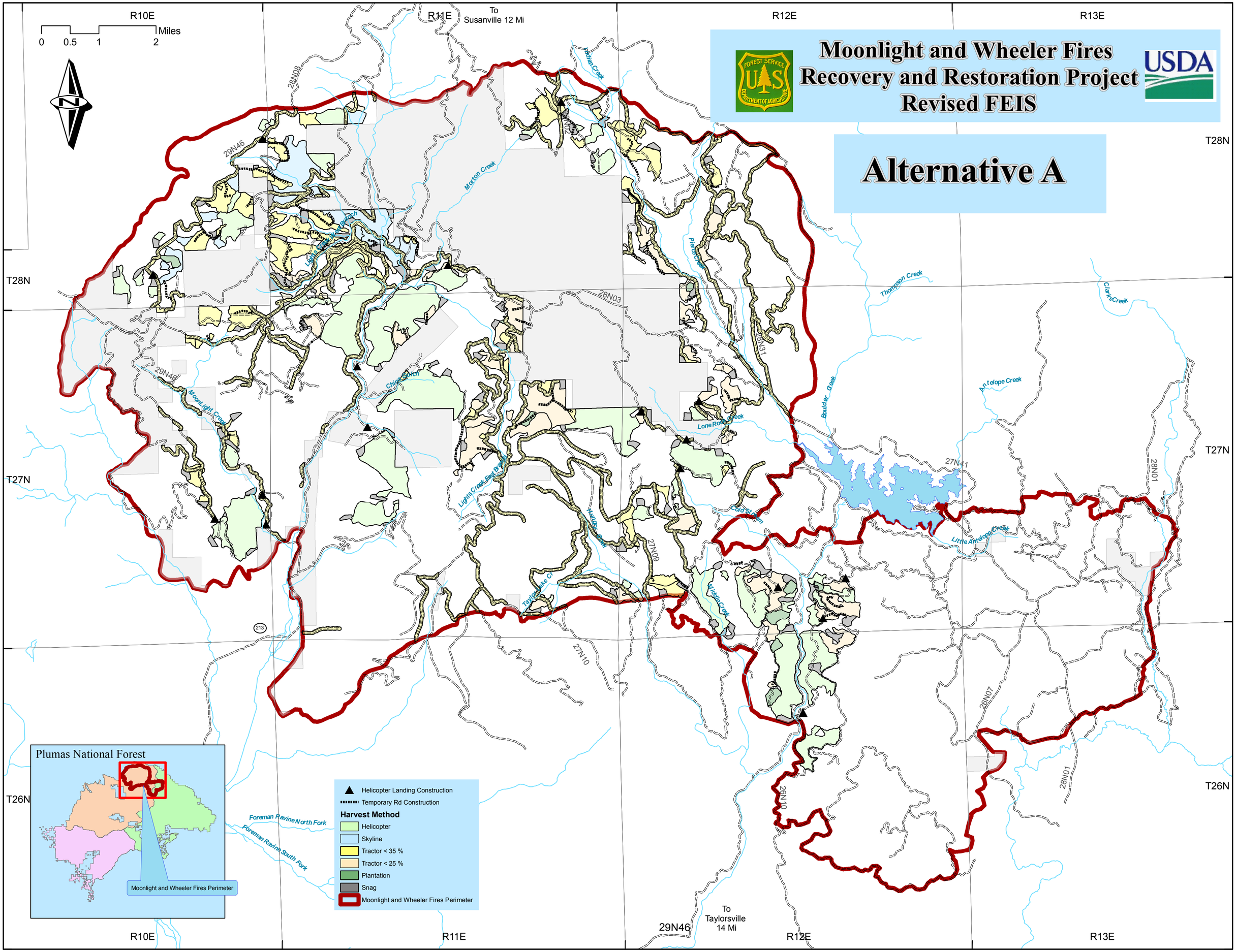

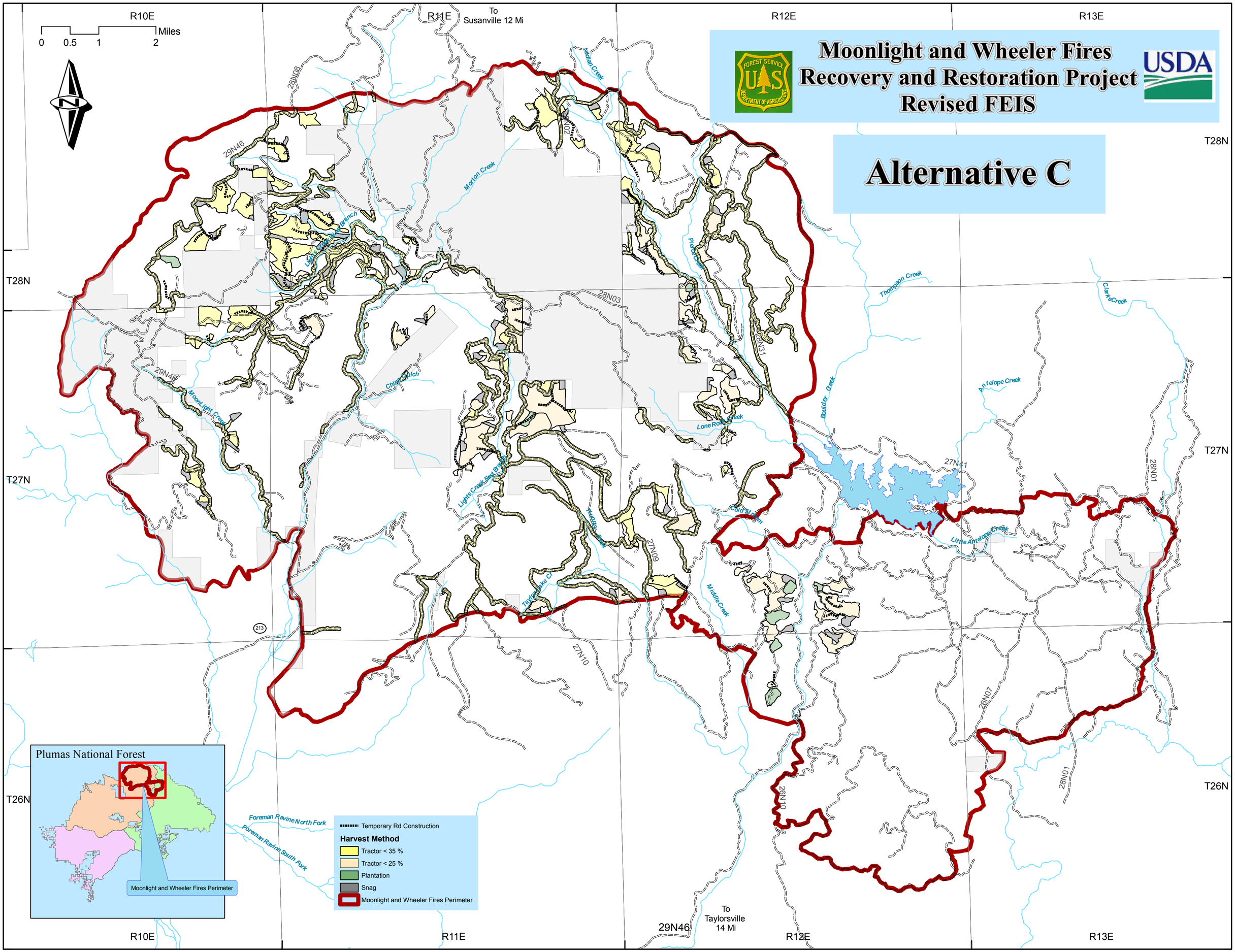

Moonlight and Wheeler Fires
Recovery and Restoration Project
Revised FEIS
USDA
Alternative C
R10E
R11E
R12E
R13E
T28N
T27N
T26N
To Susanville 12 Mi
To Taylorsville 14 Mi
Miles
0 0.5 1 2
Plumas National Forest
Moonlight and Wheeler Fires Perimeter
Temporary Rd Construction
Harvest Method
Tractor < 35 %
Tractor < 25 %
Plantation
Snag
Moonlight and Wheeler Fires Perimeter
Foreman Ravine North Fork
Foreman Ravine South Fork
Morton Creek
Pierce Creek
Thompson Creek
Clarks Creek
Antelope Creek
Boulder Creek
Lone Rock Creek
Cold Stream
Little Antelope Creek
Middle Creek
Taylor Lake Cr
Lights Creek East Branch
Moonlight Creek
Chips Gulch
Indian Creek
28N08
29N46
28N03
28N31
27N41
28N01
27N09
27N10
26N07
26N10
213

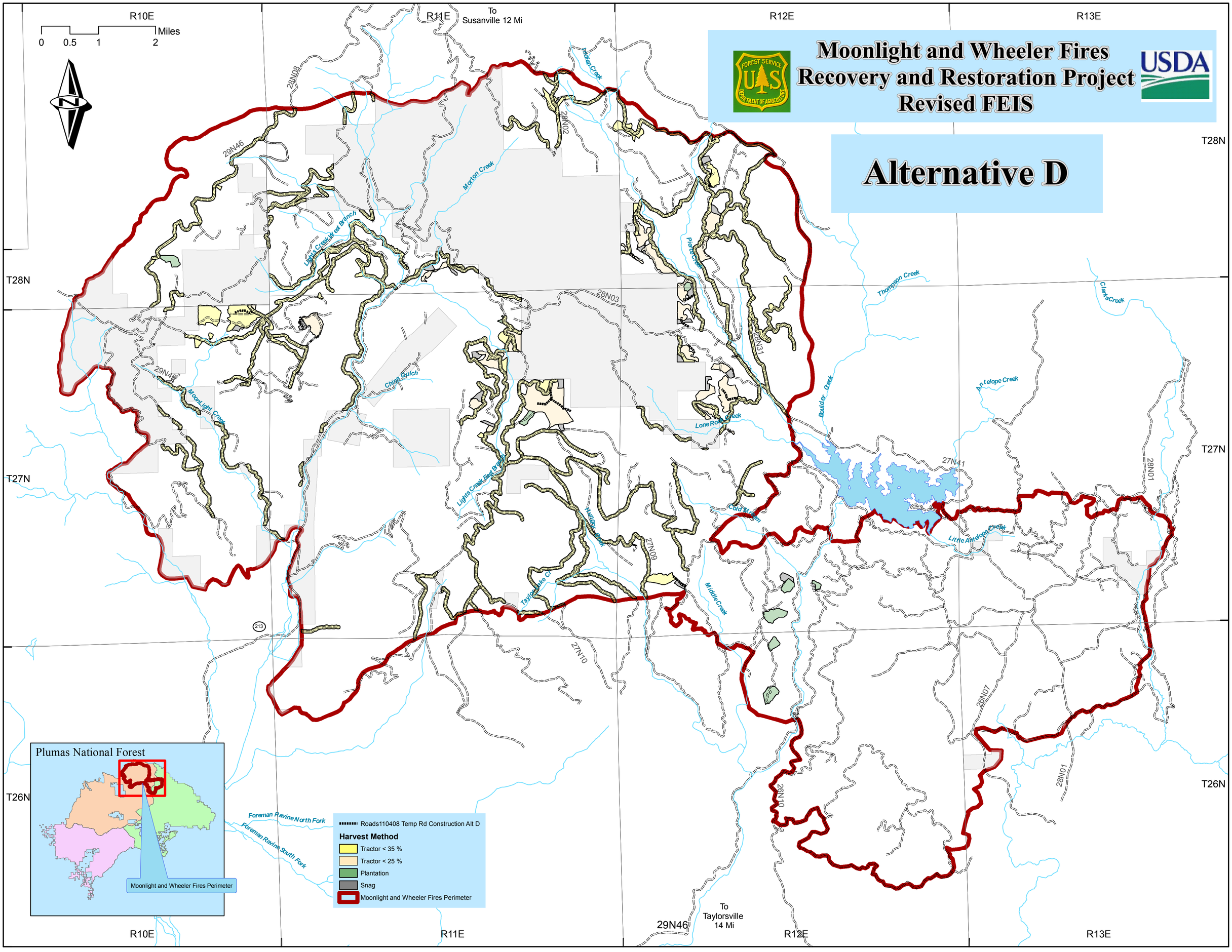
Moonlight and Wheeler Fires
Recovery and Restoration Project
Revised FEIS
Alternative D
R10E
R11E
R12E
R13E
T28N
T27N
T26N
Miles
0 0.5 1 2
To Susanville 12 Mi
To Taylorsville 14 Mi
Morton Creek
Lights Creek West Branch
Lights Creek East Branch
China Gulch
Moonlight Creek
Indian Creek
Pierce Creek
Thompson Creek
Clarks Creek
Antelope Creek
Boulder Creek
Lone Rock Creek
Cold Stream
Little Antelope Creek
Middle Creek
Taylor Lake Cr
Foreman Ravine North Fork
Foreman Ravine South Fork
29N46
28N08
28N02
28N03
28N31
27N41
28N01
27N09
27N10
26N07
29N10
213
Plumas National Forest
Moonlight and Wheeler Fires Perimeter
Roads110408 Temp Rd Construction Alt D
Harvest Method
Tractor < 35 %
Tractor < 25 %
Plantation
Snag
Moonlight and Wheeler Fires Perimeter

Moonlight and Wheeler Fires Recovery and Restoration Project Revised FEIS
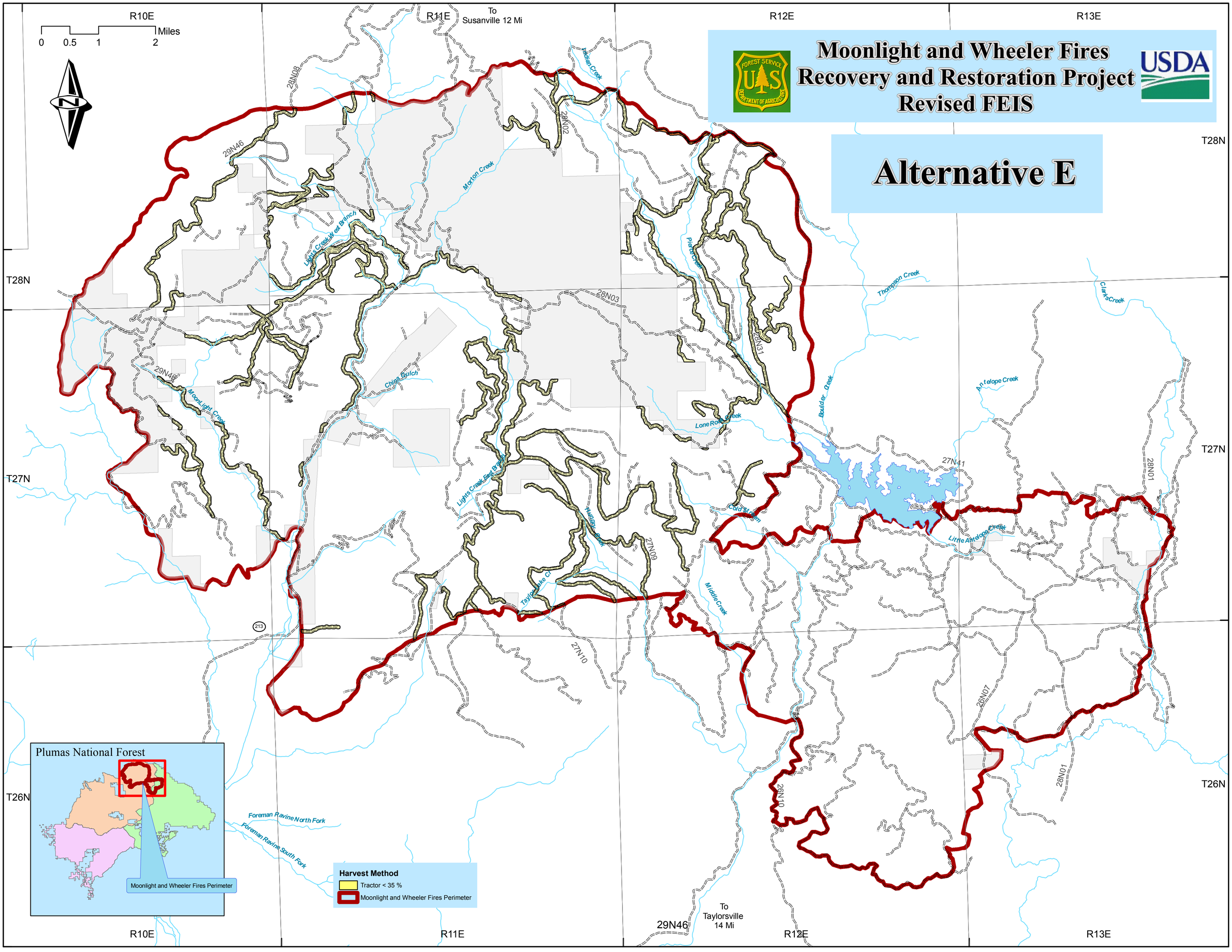
Alternative E