









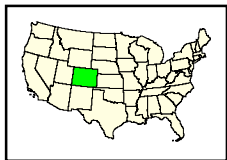
COLORADO

Inventoried Roadless Areas on National Forest System Lands

Categories of National Forest System Lands Within Colorado

IRA, allows road construction or reconstruction	24% (3,498,000 acres)
IRA, does not allow road construction or reconstruction	6% (925,000 acres)
IRA, recommended wilderness	0% (11,000 acres)
Designated Areas outside of IRAs	22% (3,186,000 acres)
All Other National Forest System Lands	47% (6,890,000 acres)

-  Inventoried Roadless Area where road construction or reconstruction is allowed
-  Inventoried Roadless Area where road construction or reconstruction is not allowed
-  Inventoried Roadless Area where road construction or reconstruction is not allowed, and the forest plan recommends as wilderness
-  Designated Areas outside of Inventoried Roadless Areas
-  National Forest System lands outside of Inventoried Roadless Areas - not all private land is shown on the map
-  Interstate Highway
-  Other Highways
-  County boundaries



40 0 40 Miles

September 15, 2000
 Data Supplied by individual National Forests.
 Contact the National Forest Offices for further information.

Lambert Conformal Conic Projection

The USDA Forest Service uses the most current and complete data available. GIS data and product accuracy may vary. Using GIS products for purposes other than those for which they were intended may yield inaccurate or misleading results. The USDA Forest Service reserves the right to correct, update, modify, or replace GIS products without notification.

