Salmon-Challis National Forest and Bureau of Land Management

TRAVEL MAP ATLAS

IDAHO

BLM / USFS

Contacts

Salmon-Challis National Forest &

Salmon Field Office, BLM

Public Lands Center

1206 S. Challis St.

Salmon, Idaho 83467

(208) 756-5100

Lost River Ranger District

P.O Box 507

Mackay, Idaho 83251

(208) 588-3400

Challis/Yankee Fork and Middle Fork Ranger Districts

HC 63 Box 1669

Challis, Idaho 83226

(208) 879-4100

Leadore Ranger District

P.O. Box 180

Leadore, Idaho 83464

(208) 768-2500

North Fork Ranger District

P.O. Box 180

North Fork, Idaho 83466

(208) 865-2700

Salmon/Cobalt Leadore Ranger District

311 McPherson St.

Salmon, Idaho 83467

(208) 756-5200

Adjacent National Forests

Beaverhead-Deerlodge (406) 683-3900

Bitterroot (406) 363-7100

Boise (208) 373-4100

Caribou-Targhee (208) 524-7500

Nez Perce (208) 983-1950

Payette (208) 634-0700

Sawtooth (208) 737-3200

Bureau of Land Management

Public Lands Center

1206 S. Challis St.

Salmon, Idaho 83467

(208) 756-5100

Challis Field Office

1151 Blue Mountain Road

Challis, Idaho 83226

(208) 879-6200

Adjacent BLM Offices

Upper Snake Field Office (208) 524-7500

Shoshone Field Office (208) 732-7317

Dillon Field Office (406) 683-2970

Missoula Field Office (406) 329-3721

State of Idaho

Department Of Fish And Game

99 Hwy 93 North / P.O. Box 1336

Salmon, Idaho 83467

(208) 756-2271

Department of Parks And Recreation

Land of the Yankee Fork Interpretive Center

P.O. Box 1086

Challis, Idaho 83226

(208) 879-5244

EMERGENCY CONTACTS

Emergency 911

Idaho State Police (208) 525-7277

Lemhi County Sheriff (208) 756-8980

Custer County Sheriff (208) 879-2232

Report Fires to Fire Dispatch (208) 756-5157

Road Condition Report (888) 432-7623

Toxic or Chemical (800) 424-8802

Photography: ©John Tobin, the Osprey *(Pandion haliaetus)*

Salmon-Challis

National Forest and

Bureau of Land Management

TRAVEL MAP ATLAS

Salmon-Challis National Forest
BLM Salmon Field Office

1206 South Challis Street

Salmon, ID 83467

208-756-5400

BLM Challis Field Office

1151 Blue Mountain Road

Challis, ID 83226

208-879-6200

Table of Contents

Welcome.....1

Travel Regulations & Restrictions.....2

OHV Operation and other information.....3

Tables

Recreation Sites and Areas.....4

Trailheads.....6

Cabin Rental Units.....7

Maps

Legend.....8

Index Map and Loc Map.....9

Map Atlas Pages.....10

Idaho Game Management Units.....back cover inside

Welcome

The Salmon-Challis National Forest (SCNF) and Bureau of Land Management (BLM) manage public land for multiple use benefits. Professional management insures adequate yields of high quality water and continuing soil productivity. The watersheds on public lands sustain local communities, ranches, farms, and homes, as well as provide millions of acre feet of water for local use and regional use. The SCNF and BLM public lands contain many diverse habitats capable of supporting fish and wildlife populations. There are three migrant species of fish which anually return from the ocean to local rivers & streams to complete one or more life processes.

Wildlife includes mammals,birds, reptiles, and amphibians. Over 337 vertebrate species are found on the SCNF and BLM public lands at some time of the year. Public lands offer outstanding opportunities for hunting and fishing. These activities are regulated by the State of Idaho Department of Fish and Game. Please contact their office for information regarding license requirements and other fish and game regulations. There are unlimited recreational opportunities on the SCNF and BLM public lands. Existing recreation sites range from primitive to developed. Some facilities have been designed and constructed to allow access for disabled visitors. Many existing campgrounds and facilities have been renovated to accommodate wheelchairs and walking aids. Springtime visitors are rewarded with snow-capped mountains, rushing streams, and meadows carpeted with a multitude of wildflower varieties. Summer recreational opportunities include swimming, boating, mountain climbing, fishing, scenic driving, camping, picnicing, backpacking, photography, horseback riding, hang gliding,and river rafting at all levels of difficulty.

All terrain vehicles and two and four wheeldrive vehicle opportunities occur in many areas of the Forest. Winter recreation includes cross county skiing, downhill skiing, snowmobiling, snowshoeing, and ice fishing. Public land managers ask that you “PACK IT IN...PACK IT OUT” on the SCNF and BLM public lands. Most areas do not have trash collection and visitors to these areas are asked to collect and pack out their own trash. The SCNF and BLM have been entrusted with protecting and managing your public lands for more than 100 years. Public land employees are here to serve you. If there is anything they can do to help make your visit more enjoyable, please do not hesitate to ask.

About This Atlas

This Atlas was designed by the Salmon-Challis National Forest and BLM Salmon and Challis Field Offices. We have made a reasonable effort to validate the information used in this atlas, however, we cannot guarantee that no errors exist in the data. If you notice any discrepencies in the data please contact the SCNF/BLM at 208-756-5100. The objective of this joint USFS/BLM project was to provide the public with a more detailed and seamless map product for public lands. These maps display the designated routes on both the Salmon-Challis USFS Travel Plan (2010), the BLM Salmon Field Office North Half Travel Plan (2011) and the BLM Challis Field Office Travel Plan (2008). This data is subject to change. Please check back with the Public Lands Center in Salmon for future map updates. The projection used in the production of this map is the Universal Transverse Mercatur (UTM) in Zone 11, North American Datum 1983 (NAD83), meters. The grid on the margins of the map is in UTM units. The scale of the maps are 1:100,000 or 1” = 1.58 miles.

This Map Atlas only shows designated routes within the Salmon-Challis USFS and BLM administered lands. Not all roads shown on private lands have legal public access & landownder permission may be required. Roads outside of the Salmon-Challis USFS and BLM administered lands are for reference only.

Travel Regulations and Restrictions

This Map Atlas can be used in conjunction with the Salmon-Challis USFS Motor Vehicle Use Maps (MVUM) to better understand current travel regulations and restrictions.

- Routes that are designated as open to motorized travel will be numbered and signed as such. It is illegal and punishable by law to travel on routes that are not part of the designated route system.
- Some roads and trails are restricted seasonally or year-long. For current travel restrictions and descriptions, you may review a copy of the current USFS and BLM Travel Management plans at the Salmon-Challis Public Lands Center.
- Registration is required for every type of motorized vehicle and can be purchased at the Lemhi and Custer County Courthouse.
- Out of state residents riding ATV's, motorcycles, or UTV's are subject to the registration and licensing laws applicable in the state they reside. If the vehicle is legal in the state you are from than it is legal here.
- It is prohibited to operate any vehicle off of Forest, BLM, State, or County roads in a manner that damages or unreasonably disturbs the Land, Wildlife, or
- Resources (CFR 36 261.12 (h)).
- Muffler and approved spark arrestor <96 db at the 1/2 meter test (IC 67-7125).
- It is prohibited to operate any motorized vehicle in areas closed to use (43 Code of Federal Regulations (CFR) 8341.1(c)).

What is OK:

If the route is wider than the vehicle, you're OK.



What is NOT OK:

Your vehicle should not be wider than the route.

And if you're breaking trail, TURN AROUND!

Get Dirty

Go straight through mud puddles while maintaining a steady speed. Don't get stuck.

No Shortcuts

Switchbacks are designed to maintain the stability of a trail, cutting them destroys their integrity.

Be Sensitive

Wetlands are important and sensitive areas for wildlife and people. Please avoid them.

Off-highway Vehicle (OHV) Operation

Ride Responsibly on Public Lands

- Stay on designated roads and trails. Don't ride cross-country. Cross-country travel can increase soil erosion, ignite wildfire, spread noxious weeds and damage wildlife habitat.
- Respect closed areas and private property If crossing private property, be sure to ask landowner permission.
- Avoid wet areas and waterways. They are a vital resource for plants and animals, and OHV use can do serious harm to water resources.
- Don't cut switchbacks. Taking shortcuts damages trails and causes erosion.
- Share the trails and make friends with other trail users. Stop or slow down and lower the noise and dust levels when approaching equestrians, hikers and other land users. Yield the right of way to those passing or traveling uphill.
- View animals from a distance. When they flee they use valuable energy reserves.
- Respect seasonal closures. Animals need places where they can survive the winter, reproduce, and raise their young undisturbed.

Maintain Your Equipment and Pack the Right Gear

- Register your vehicle. The State of Idaho requires every OHV to display its registration sticker.
- Always use a spark arrestor. It doesn't sacrifice power, but it can save the forest and rangelands from fires.
- Maintain your exhaust system and know the sound limits where you ride. Remember, noise doesn't equal horsepower. Too little exhaust back-pressure can cause less power & engine damage.
- Carry a small fire extinguisher or shovel. Be prepared. Accidents happen and fires are easiest to put out when they're small.
- Wear your helmet. It will save your life.

stayontrails.com

Campground Stay Limits

Camping is limited to a maximum of 14 consecutive days in a period of 30 days on all public lands in Idaho. After 14 days, campers must move to another campsite at least 25 miles away.

Abandoned Mine Hazards

Abandoned mines present safety hazards for unwary visitors. Unseen mine shafts, toxic gases, unstable explosives, rusted equipment and rotted timber have caused many injuries. If you come across an abandoned mine, stay out and stay alive!

Prevent Wildfires

Completely drown all campfires with water and stir with a stick. Never leave a campfire until it is cool to your touch. Make certain all motorized vehicles are equipped with a proper exhaust system and spark arrestor. Include a fire extinguisher as standard trail equipment. Report all wildfires at 1-208-756-5157.

Outdoor Ethics

- Plan ahead and prepare. Carry plenty of water, food and first aid supplies. Take maps of the area you plan to visit.
- Dispose of waste properly. PACK IT IN, PACK IT OUT! Bring out everything that you carried into the backcountry and leave your campsite cleaner than you found it. Bury human waste six inches deep and away from camp, trails and water sources.
- Leave what you find. Leave all natural and cultural resources as you find them. Help preserve them for future generations.
- Leave gates as you find them. Gates are a vital part of an area's livestock grazing.

Reduce Noxious Weeds

Use early detection and prevention practices.

- Avoid driving in areas infested with noxious weeds. Seeds can become stuck in tire treads or under the vehicle and be carried to unaffected areas.
- Wash your vehicle undercarriage before and after use. Washing prevents the transport and spread of weed seeds.
- Do not transport flowering plants that you cannot identify.
- Report all noxious weed infestations to the County Weed Manager, the local BLM office or the local Forest Service office.

RECREATION AREAS

2

Map Number	Recreation Site Name	Elevation	Season	Number of Units	Fee Required	Restrooms	Drinking Water	Accessible	Picnic Area	Campground	Campfire	Sanitary Station	Trash	Pets on Leash	Trailer Parking	Fishing	Boat Ramp	Boating Rafting	Hiking Trail	Winter Sports	Information	Historic Site	Motor or Mechanized	Horse Trail	Stock Loading	Hunting	Page Number
1	Horse Creek Hotsprings	6200’	June-Oct	20		●			◐	●	◐			●	◐	●								●			11
2	Twin Creek	3400’	June-Sept	31	◐	●	◐		◐	●	◐			●	◐	●											12
3	Corn Creek	2900’	Mar-Nov	22	◐	●	◐	●	◐	●	◐			●	◐	●	●	●	◐		◐	●		●	●	●	14
4	Long Tom Picnic Area	3100’	Mar-Nov		◐	●			◐		◐			●		●											14
5	Ebenezer Bar	3100’	Mar-Nov	21		●	◐	●	◐	●	◐			●	◐	●						●					15
6	Spring Creek	3400’	Mar-Nov	9	◐	●	◐	●		●	◐			●	◐	●	●	●				●	●			●	16
7	Newland Picnic Area	3600’	Mar-Nov			●			◐		◐			●		●											16
8	Newland Sanitary Station	3600’	Mar-Nov			●	◐	●				●	◐	●													16
9	Deadwater	3600’	Mar-Nov			●			◐		◐			●	●	●	◐	●									16
10	Wallace Lake	8800’	June-Sept	13	◐	●	◐		◐	●	◐		◐	●		●	◐									●	16
11	Wagonhammer Springs	3900’	Mar-Nov			●	◐	●	◐					●					●					●		●	16
12	Tower Rock	3900’	All Year	6	◐	●		●	◐	●	◐		◐	●	◐	●	◐	●				●					17
13	Morgan Bar	3900’	All Year	8	◐	●	◐	●	◐	●	◐		◐	●	◐	●	◐	●									17
14	Island Park	4000’	All Year			●			◐						◐	●	◐	●	◐		◐						17
15	Ice Hole	5200’	June-Oct	8		●	◐			●				●					◐								18
16	Bighorn Crags	8400’	July-Sept	14	◐	●	◐		◐	●	◐			●	◐				◐		◐			●	◐	●	20
17	Yellowjacket Lake	8000’	July-Sept	7		●			◐	●	◐			●	●	●		●	◐					●		●	20
18	Deep Creek	4800’	May-Oct	3		●			◐	●	◐			●	●	●										●	21
19	Williams Creek Summit	7800’	All Year	10																●							21
20	McDonald Flat	5400’	May-Nov	7		●	◐		◐	●	◐			●	◐	●			◐	●							21
21	Iron Lake	8800’	June-Sept	8	◐	●	◐		◐	●	◐			●	●	●	●	●	◐	●	◐			●	◐	●	21
22	Shoup Bridge	4100’	All Year	5	◐	●	◐	●	◐	●	◐		●	●	◐	●	◐	●									22
23	Williams Lake	5000’	All Year	7	◐	●	◐		◐	●	◐			●		●		●									22
24	Williams Lake Campground	5000’	June-Sept	10	●	●	●		◐	●	◐		◐	●				●									22
25	Sharkey Hotsprings	5400’	All Year		◐	●		●	◐		◐		●	●							●						23
26	Sacajawea Memorial	7300’	June-Oct	6		●			◐	●	◐			●					◐			●	◐	●			23
27	Agency Creek	5600’	All Year	5		●			◐	●	◐		◐	●		●										●	23
28	Trout Creek	6300’	July-Oct	6		●										●											24
29	Buck Mountain	6500’	June-Oct	4		●				●	◐					●			◐								24
30	Cougar Point	6800’	May-Oct	12		●			◐	●	◐			●													21
31	Pen Basin	6700’	June-Oct	6		●				●			◐			●											24
32	Boundary Creek	6300’	June-Oct	16	◐	●	◐	◐	◐	●	◐			●	◐	◐	◐	●	◐		◐					●	24
33	Dagger Falls	6300’	June-Oct	8	◐	◐	◐	◐	◐	●	◐			◐	◐	●			◐		◐			●	◐	●	24
34	Rapid River	6000’	July-Sept	4		●			◐	●	◐			●					◐					●			25
35	Josephus Lake	7200’	July-Oct	8		●			◐	●	◐			●		●		●									25
36	Indian Springs	8300’	July-Sept	4		●			◐	●	◐			●										●			26
37	Tin Cup	5600’	July-Oct	13		●			◐	●	◐					●			◐					●			26
38	Monte Cristo	5700’	June-Sept	1		●			◐	●	◐			●													26
39	Lost Springs	5600’	June-Oct	4		●			◐	●	◐			●	◐											●	20
40	Mahoney Springs	8700’	July-Sept	9		●			◐	●	◐			●		●											27
41	Mosquito Flats	7000’	June-Sept	15		●	◐		◐	●	◐			◐	◐	●	◐	●								●	27
42	West Fork	6600’	June-Sept	2		●			◐	●	◐					●										●	27
43	Deer Gulch	4600’	All Year			●		●	◐		◐			●	◐	●	◐	●									28
44	Cottonwood	4700’	All Year	13	◐	●	◐		◐	●		●		●	◐	●	◐	●			◐						28
45	Watts Bridge	4800’	All Year	12		●			◐	●	◐			●	◐	●	◐	●									28
46	Morgan Creek	5600’	All Year	6		●	◐	●		●	◐			●	◐												28
47	Kilpatrick	4400’	All Year			●								●		●	◐	●									22
48	Upper Bear Valley	6800’	May-Nov	1		●			◐	●	◐			●					◐							●	29
49	Lower Bear Valley	6600’	May-Nov	6		●	◐		◐	●	◐			●	◐	●			◐					●	◐	●	29
50	Morse Creek	6500’	June-Sept	3		●			◐	●	◐			●		●			◐				◐	●			29
51	McFarland	5300’	All Year	7	◐	●	◐	●	◐	●	◐		◐	●		●											30
52	Big Eight Mile	7600’	May-Nov	11		●	◐		◐	●	◐				◐	●			◐				◐			●	30
53	Lower Timber Reservoir	7500’	May-Nov	2		●			◐	●	◐					●										●	30
54	Upper Timber Reservoir	7500’	May-Nov	5		●			◐	●	◐					●		●								●	30
55	Smokey Cubs	6200’	All Year	7		●	◐		◐	●	◐		◐	●		●					◐	●				●	31
56	Reservoir Creek	6900’	May-Nov	2		●			◐	●	◐															●	31
57	Upper Hawley Creek	6700’	May-Nov	2		●			◐	●	◐															●	31
58	Lower Hawley Creek	6600’	May-Nov	5		●			◐	●	◐															●	31
59	Bear Valley	6400’	July-Sept	10		●			◐	●	◐			●	◐	●											32
60	Bruce Meadows	6400’	July-Sept	2		●			◐		◐			●													32
61	Fir Creek	6400’	July-Sept	5		●				●	◐			●													32
62	Bull Trout	6900’	July-Sept	19		●				●	◐			●	◐												33
63	Beaver Creek	6700’	July-Sept	12		●	◐	●	◐	●				◐	◐				◐						◐	◐	33
64	Lola Creek	6600’	July-Sept	22		●	◐		◐	●	◐			◐	◐									◐	◐	◐	33
65	Thatcher Creek	6600’	July-Sept	5		●	◐		◐	●	◐				◐												33
66	Banner Creek	6700’	July-Sept	3		●			◐	●	◐				◐	●											33
67	Bench Creek	6900’	July-Sept	5		●			◐	●	◐				◐	●											33
68	Banner Summit	7000’	July-Sept	1		●										●											33
69	Vader Creek	6500’	July-Sept	2		●			◐						◐	●											33
70	Trap Creek	6700’	June-Sept	3	◐	●	◐		◐	●	◐		◐	●													33
71	Sheep Trail	6600’	June-Sept	3	◐	●	◐		◐	●	◐		◐	●	◐												33
72	Elk Creek	6500’	June-Sept	2	◐	●	◐		◐	●	◐		◐	●	◐												33
73	Park Creek	6500’	June-Sept			●								●							◐						33
74	Stanley Inlet	6500’	June-Sept	15	◐	●	◐		◐	●	◐		◐	●	◐		◐	●									33
75	Stanley Lake	6400’	June-Sept											●		●		●		●							33
76	Stanley Lake Campground	6500’	June-Sept	16	◐	●	◐		◐	●	◐		◐	●	◐												33
77	Lakeview	6500’	June-Sept	7	◐	●	◐		◐	●			◐	●	◐												33
78	Iron Creek	6700’	June-Sept	12	◐	●			◐	●	◐		◐	●	◐												33
79	Custer No. 1	6600’	July-Sept	6		●			◐	●	◐				◐											●	34
80	Custer Townsite	6300’	July-Sept			●		●	◐					●	◐						◐	●					34

Motor/Mechanized trails could include or exclude ATV’s motorcycles, mountain bikes, etc. Please see the current Motor Vehicle Use Maps (MVUM’S) for up to date information.

RECREATION AREAS

2

Map Number	Recreation Site Name	Elevation	Season	Number of Units	Fee Required	Restrooms	Drinking Water	Accessible	Picnic Area	Campground	Campfire	Sanitary Station	Trash	Pets on Leash	Trailer Parking	Fishing	Boat Ramp	Boating Rafting	Hiking Trail	Winter Sports	Information	Historic Site	Motor or Mechanized	Horse Trail	Stock Loading	Hunting	Page Number
81	Yankee Fork Dredge	6300'	June-Sept			●		●						●							◐	●					34
82	Bonanza Reserve	6400'	June-Oct	group	●	●	◐	●	◐	●	●			●	◐												34
83	Bonanza	6300'	June-Oct											●								●					34
84	Pole Flat	6200'	June-Sept	12	●	●	◐		◐	●	●			●	◐	●											34
85	Flat Rock	6200'	June-Sept	9	●	●	◐		◐	●	●			●	◐	●											34
86	Blind Creek	6200'	June-Sept	7	●	●	◐		◐	●	●			●	◐	●										●	34
87	Sunbeam Hotsprings	6000'	June-Sept			●								●							◐						34
88	Sunbeam Dam	6000'	June-Sept			●		●	◐				◐	●	◐		◐	●			◐	●					34
89	Elk Creek	5900'	June-Sept			●								●			◐	●			◐						34
90	Upper O'Brian	5800'	June-Sept	10	◐	●	◐		◐	●			◐	●		●											34
91	Lower O'Brian	5800'	June-Sept	10	◐	●	◐		◐	●			◐	●		●											34
92	Indian Riffles	5800'	June-Sept			●		●	◐					●							◐						34
93	Centarus	5900'	All Year					●						●							◐						34
94	Riverside	6100'	June-Sept	18	◐	●	◐		◐	●			◐	●	◐	●											34
95	Mormon Bend	6100'	June-Sept	17	◐	●	◐		◐	●			◐	●	◐	●											34
96	Casino	6100'	June-Sept	12		●				●				●													34
97	Salmon River	6200'	June-Sept	32	◐	●	◐		◐	●	◐		◐	●	◐	●		●									34
98	Stanley Museum	6300'	June-Sept											●							◐						34
99	Salmon River Interp. Site	6300'	All Year			●								●							◐						34
100	Mill Creek	7600'	June-Sept	9		●	◐		●	●	●			●		●											35
101	Eightmile	7000'	July-Sept	1	◐	●			◐	●	●			●													35
102	Bayhorse Lake	8600'	July-Sept	9		●		●	●	●	●			●	◐	●	●	●	●				●			●	35
103	Bayhorse Lake Day Use	8600'	July-Sept	5		●		●	◐	◐				●		●	◐	●									35
104	Little Bayhorse Lake	8300'	July-Sept	3		●			◐					●		●	◐	●	●				●			●	35
105	Holman Creek	5600'	June-Sept	13	◐	●	◐	●	◐	●			◐	●	◐	●											35
106	Snyder Springs	5800'	June-Sept	3		●			◐					●													35
107	Torreys Hole	5700'	June-Sept			●		●					◐	●	◐		◐	●									35
108	Deadman Hole	5300'	All Year			●	◐		◐					●			◐	●									36
109	Land Of The Yankee Fork	5000'	All Year			●	◐	●	◐			●		●							◐						36
110	Bison Jump	5000'	All Year																		◐						36
111	Challis Bridge	5000'	All Year			●			◐					●		●	◐	●									36
112	Bayhorse	5100'	All Year	11	◐	●	◐	●		●			◐	●	◐	●		●			◐						36
113	East Fork	5400'	All Year	12	◐	●	◐	●		●			◐	●		●		●			◐						36
114	Big Creek	6600'	June-Sept	3		●			◐	●	◐			●					◐				◐	●		●	38
115	Timber Creek	8000'	July-Sept	12	◐	●	◐	●		●	◐			●	◐	●									◐		38
116	Summit Creek	6400'	All Year			●				●				●		●											38
117	Little Boulder Creek	6100'	All Year	3	◐	●	◐		◐	●				●	◐	●		●	◐		◐		◐	●			40
118	Meadow Lake	9200'	July-Sept	18	◐	●	◐	◐	◐	●	◐		◐	●	◐	●	◐	●	◐								39
119	Mill Creek	7200'	June-Sept	6		●		●		●	◐			●	◐	●			◐					●	◐		39
120	Williams Creek	6800'	May-Oct	8		●	◐							●													21
121	Herd Lake	7000'	All Year	1		●		●		●				●		●											42
122	Upper Lake Creek	9100'	All Year			●				●				●					◐					●			42
123	Garden Creek	6800'	All Year	3		●		●		●				●		●		●									42
124	Earthquake Site	6900'	Mar-Nov			●			◐					●	◐						◐						35/43
125	Mt. Borah	7400'	June-Sept	5	●	●			●	●	◐			●	◐				◐		◐						43
126	Chilly Sough	6300'	All Year													●		●			◐						43
127	Loristica	8000'	June-Sept	group	◐	●				●	◐			●					◐								44
128	Joe T. Fallini/Mackay Reservoir	6100'	All Year	38	◐	●	◐	●	◐	●		●	◐	●	◐	●	◐	●		●							44
129	Wood River	6400'	June-Sept	32	◐	●	◐		◐	●					◐	●											47
130	Sawtooth NRA Headquarters	6300'	All Year			●						●								●							47
131	North Fork	6300'	June-Sept	30	◐	●	◐			●					◐	●											47
132	Penny Lake	5900'	June-Oct			●			◐							●											47
133	Phi Kappa	7100'	July-Sept	21	◐	●	◐		◐	●	◐			●	◐												42
134	Park Creek	7700'	July-Sept	12	◐	●	◐		◐	●	◐			●	◐												48
135	Wildhorse	7400'	June-Sept	14	◐	●	◐		◐	●	◐			●	◐	●											48
136	Federal Gulch	6800'	June-Oct	3		●	◐			●														●			48
137	Sawmill	6700'	June-Oct	3		●	◐			●						●											48
138	Broad Canyon	7800'	July-Sept	8		●			◐	●	◐			●	◐				◐					●			49
139	Lake Creek	8100'	June-Oct	4		●	◐	●	◐	●	◐			●	◐	●			◐				●	●	◐		49
140	Star Hope	8000'	June-Sept	21	◐	●	◐	●	◐	●	◐			●	◐	●			◐					●			49
141	Iron Bog	6500'	Mar-Nov	21	◐	●	◐	●	◐	●	◐			◐	◐	●			◐					●			49
142	Copper Creek	6500'	Mar-Nov	5		●			◐	●						●											49
143	King Mountain	6400'	Mar-Nov																								51
144	Eightmile	4000'	All Year						◐					●	◐	●											22
145	Tower Creek Pirimids	4100'	All Year					◐	◐					●								●					22
146	Camp Creek	4100'	All Year												◐	●		●									17
147	Elevenmile	4200'	All Year			●								◐	◐	●	◐	●									22
148	L&C Back Country Byway	5000'	All Year																		●						23

Motor/Mechanized trails could include or exclude ATV's motorcycles, mountain bikes, etc. Please see the current Motor Vehicle Use Maps (MVUM'S) for up to date information.

TRAILHEADS

Map Number	1 Trailhead Site Name	Trails Served	Elevation	Fee Required	Restrooms	Drinking Water	Accessible	Picnic Area	Campground	Campfire	Sanitary Station	Trash	Pets on Leash	Trailer Parking		Fishing	Boat Ramp	Boating Rafting	Hiking Trail	Winter Sports	Information	Historic Site	Motor or Mechanized	Horse Trail	Stock Loading	Hunting		Page Number
1	Saddle Mountain Divide	106	7800’					●					◐						◐	●			◐	●		●		12
2	Twin Creek	108, 109	5700’	●	◐	●		●	◐	●			◐	●					◐	●	◐		◐	●	◐	●		12
3	Reynolds Creek	157, 158	6900’		◐			●	◐	●			◐						◐					●	◐	●		11
4	Continental Divide	106	7000’										◐						◐					●		●		13
5	Allan Lake	112	6900’										◐						◐					●	◐	●		12
6	Salzar Bar	113	5700’										◐						◐					●		●		12
7	Horse Creek Hotsprings	031,159, 166, 067	5800’		◐			●	◐	●			◐			●			◐					●	◐	●		11
8	Reynolds Lake	167	5560’		◐														◐					●				11
9	Divide	106	8000’						◐	●			◐						◐				◐	●		●		15
10	Trail Gulch	130	4000’										◐						◐					●		●		16
11	Lewis & Clark	072, 130, 137	4400’	●	◐			●					◐						◐		◐	●		●		●		16
12	Trail Creek	018	4400’										◐						◐					●		●		15
13	Stoddard	169	3400’		◐			●					◐			●		●	◐					●	◐	●		14
14	Garden Creek	172	3600’																◐									15
15	Clear Creek	022	3700’	●					◐	●			◐			●			◐		◐			●		●		15
16	Big Deer Creek	029	4200’										◐			●			◐					●		●		15
17	Corn Lake	163	8000’										◐						◐					●		●		14
18	Corn Creek	162	3200’	●	◐	●	◐	●	◐	●			◐			●	◐		◐		◐	●		●		●		14
19	Bernard	061, 062, 044	3800’	●	◐														◐		◐			●		●		19
20	Middle Fork Peak	043, 047	7900’		◐			●	◐	●			◐						◐					●		●		19
21	Bighorn Crags	021, 036	8400’	●	◐	●				●			◐	●					◐		◐			●	◐	●		20
22	Hoodoo Meadows	039, 043, 093	8200’										◐	●					◐					●		●		20
23	Lower Yellow Jacket	051, 053	5700’										◐	●		●			◐					●		●		20
24	Upper Yellow Yacket	038	6400’										◐	●					◐					●		●		20
25	Wood Tick	005	5700’										◐			●			◐					●		●		21
26	Hat Creek Lakes	093	9000’	●	◐				◐	●			◐						◐		◐		◐	●	◐			21
27	North Fork Hat Creek	092	7800’										◐	●					◐				◐	●				21
28	Middle Fork Hat Creek	242	7600’										◐						◐				◐	●		●		21
29	Morgan Summit	251	8000’																◐				◐	●	◐	●		21
30	Powderhouse Gulch	079	6400’		◐			●						●					◐	●		●						21
31	Bear Valley	178, 179	6900’		◐	●		●					◐						◐				◐	●		●		29
32	Upper Perreau Creek	078	5900’																◐	●				●				21
33	Lower Perreau Creek	027, 078	5300’																◐	●				●				22
34	Lime Creek	100	4700’																◐					●		●		22
35	Goldbug Hotsprings	232	4700’		◐														◐	●	●							22
36	Continental Divide	111, 244	7200’		◐								◐						◐					●		●		23
37	Continental Divide		7500’		◐														◐					●		●		31
38	Hayden Creek	180	6500’										◐						◐				◐	●		●		29
39	Big Eightmile	185	7600’		◐			●											◐					●		●		30
40	Up. Timber Cr. Reservoir	187	7800’		◐				◐				◐						◐				◐	●		●		30
41	Big Timber Creek	183, 184	7600’										◐						◐				◐	●		●		30
42	Patterson Creek	072, 074	6700’																◐					●		●		30
43	North Fork McKim Creek	230	7000’		◐			●					◐						◐				◐	●	◐	●		22
44	Lower Bear Valley	178, 179	6900’						◐				◐						◐				◐	●		●		29
45	Morse Creek	072	6500’																◐					●		●		29
46	Pats Creek Transfer Camp	134	6100’																◐				◐	●		●		27
47	Darling Creek	138	6700’		◐														◐				◐	●		●		28
48	Little West Fork	138, 145	7700’																◐				◐	●		●		27
49	Blowfly	143	6600’																◐				◐	●		●		27
50	Mahoney Creek	124	8200’		◐		◐												◐					●				27
51	Everett Decora Memorial	128, 145	5300’										◐	●		●			◐		◐			●		●		27
52	Lower Loon	001, 099, 100, 101	4400’													●			◐					●		●		26
53	Sleeping Deer	102, 103, 129, 212	9200’																◐					●				26
54	Mahoney Airstrip	6200’	4400’																◐					●		●		26
55	Indian Spring	003, 105, 107, 108	7500’																◐					●				26
56	Phillips Cr. Transfer Camp	101	5800’									●							◐		◐			●				26
57	Knapp/Loon	036, 113	6200’																◐					●				26
58	Mayfield	114	7000’																◐					●				26
59	Riordan	074, 094	6200’		◐	●													◐				◐	●				18
60	Mule Hill	219, 225	8200’													●	◐	●	◐		◐	●		●				18
61	Little Pistol Creek	216, 229	8200’									●							◐					●				24
62	Pistol Creek	228	8000’																◐					●				24
63	Sulphur Creek	030, 083	7200’		◐														◐				◐	●				24
64	Middle Fork	001, 215	5700’	●	◐														◐		◐			●				24
65	Dagger Falls	001, 013	5700’						◐	●						●			◐		◐			●				24
66	Indian Creek Airstrip	007, 225, 231	4900’													●			◐					●		●		25
67	Sheep Creek Airstrip	001, 220	4600’									●						●	◐					●				25
68	Sheep Mountain	005	8200’		◐														◐					●				25
69	Rapid River	007	6500’		◐			●				●				●			◐		◐			●				25
70	Josephus Lake	013	7100’						◐	●						●			◐		◐			●				25
71	Lower Duffield	012	6500’		◐														◐					●				25
72	Camptender/Dagger	002	6500’		◐														◐		◐			●				32
73	North Fork Elk Creek	005	6400’		◐														◐		◐			●				32
74	Fir Creek	012, 013	6000’													●			◐		◐			●				32
75	Lola/Iron	024	7400’										◐						◐				◐	●		●		32
76	Seafoam Lake	014, 020	7900’																◐					●				33
77	Beaver/Trail Creek	033	7200’											●		●			◐				◐	●	◐	●		33
78	Langer Monument	014	7400’																◐					●				33
79	Winnemucca	035	7400’		◐									●					◐				◐	●		●		33
80	Marsh Creek	111	7200’										◐	●		●		●	◐	●				●	◐	●		33

Motor/Mechanized trails could include or exclude ATV’s motorcycles, mountain bikes, etc. Please see the current Motor Vehicle Use Maps (MVUM’S) for up to date information.

TRAILHEADS

1

Map Number	Trailhead Site Name	Trails Served	Elevation	Fee Required	Restrooms	Drinking Water	Accessible	Picnic Area	Campground	Campfire	Sanitary Station	Trash	Pets on Leash	Trailer Parking		Fishing	Boat Ramp	Boating Rafting	Hiking Trail	Winter Sports	Information	Historic Site	Motor or Mechanized	Horse Trail	Stock Loading	Hunting		Page Number
81	Knapp Creek	034, 036	7200’										●						●				●	●	●	●		33
82	Valley Creek	039	7000’										●						●				●	●		●		33
83	Prospect/Sunday Creek	036, 041	8200’										●						●				●	●		●		33
84	Little Basin Cutoff	037	7800’										●						●				●	●		●		33
85	Little Basin	037, 042	7500’										●						●				●	●		●		33
86	East Valley Creek	037	7400’										●						●				●	●		●		33
87	Bench Creek	024	6900’		●								●						●				●	●		●		33
88	Elk Meadow	028	6700’																●				●					33
89	Elk Mountain	028	7000’																●				●					33
90	Stanley Lake	029	6600’																●					●				33
91	Iron Creek	024	6700’																●					●	●			33
92	Lightening Creek	156	9500’										●						●				●			●		34
93	Fivemile	162	6800’										●						●				●	●		●		34
94	Upper West Fork	155	7900’										●						●				●	●		●		34
95	Basin/Valley	032	8000’										●						●				●	●	●	●		34
96	West Fork Yankee Creek	155, 157	6600’		●								●			●			●				●	●	●	●		34
97	Sawmill	158	6700’										●						●				●	●		●		34
98	Ramey	163	7053’										●						●			●	●	●		●		34
99	Silver Creek	168	6600’										●						●			●	●	●		●		34
100	Rankin	032	7000’										●						●			●	●	●		●		34
101	Basin Creek	032, 254	6500’		●								●			●			●				●	●	●	●		34
102	Upper W.F. Yankee Creek	114	7600’										●						●				●	●		●		35
103	Fannys Hole	153	7500’																●				●	●		●		35
104	McKay	149, 151	7700’										●						●			●	●	●		●		35
105	Elevenmile	148, 151	7500’										●						●				●	●		●		35
106	Buster Lake	152, 153	8700’																●				●	●		●		35
107	Trealor Creek	159	8700’										●						●				●	●		●		35
108	Squaw Creek	148, 149	6500’										●						●				●	●	●	●		35
109	Cinnabar	162	6400’										●						●				●	●		●		35
110	Burnt Creek	166	5700’										●						●				●	●		●		35
111	Gardner Creek	165	5800’										●						●				●	●		●		35
112	Big Creek	075, 076	6700’										●			●			●					●		●		38
113	Mill Creek	082	7200’		●											●			●					●				39
114	Jimmy Smith Lake	178, 577	6200’		●														●	●				●				41
115	Livingston Mill/Castle Divide		7500’																●			●						41
116	Boulder White Clouds	182	6200’																●					●				41
117	Bowery	112, 114	6500’																●					●				41
118	Herd Creek	190	6400’													●			●							●		42
119	Squib Canyon	052	7700’						●	●			●	●					●					●				42
120	Mt. Borah	044	7700’		●			●	●	●			●	●					●					●				43
121	W. Fork Upper Pahsimeroi	089, 197	8200’		●														●		●			●		●		43
122	E. Fork Upper Pahsimeroi	199	8200’																●					●		●		44
123	South Creek	433	5200’																●									46
124	Lake Creek	149	6000’		●			●											●	●								47
125	Greenhorn	107	5900’		●			●															●	●				47
126	Waterfall	344	7200’		●		●		●				●	●		●			●		●							42
127	Fall Creek	045, 059	7200’		●				●	●			●	●		●			●					●				42
128	Bellas Canyon	060	7900’													●			●					●				49
129	Broad Canyon	043, 061	7900’		●		●		●	●			●	●					●					●				49
130	Lake Creek	064	8200’		●	●	●		●	●			●			●			●				●	●	●			49
131	Natural Arch	343	7400’											●					●		●							51
132	McClure/Burnt Log	089	6700’																●		●			●	●			24
133	Beaver Creek	021	6700’																●				●	●				33
134	Discovery Hill		4200’		●		●							●					●	●	●		●	●				17
135	Barracks Lane		4200’											●					●	●			●	●				22

RENTAL CABINS

3

Map Number	Recreation Site Name	Elevation	Season	Capacity	Remarks	Reserve through	Page Number
1	Yellowjacket	6200’	June-Oct		Non-motorized and cross-country skiing access	www.rec.gov 1-877-444-6777	20
2	Sheephorn Lookout	7400’	All Year		Heavy hunter use	www.rec.gov 1-877-444-6777	21
3	Cape Horn Guard Station	6600’	All Year		Winter sports	www.rec.gov 1-877-444-6777	33
4	Geertson Creek Cabin	7700’	All Year	10	Small with 2 bunk beds and room for 2 cots. Wood stove.	BLM Salmon 1-208-756-5400	17

Motor/Mechanized trails could include or exclude ATV’s motorcycles, mountain bikes, etc. Please see the current Motor Vehicle Use Maps (MVUM’S) for up to date information.

Map Legend

- Highway
- No Legal Public Access (Salmon BLM)

BLM Roads and Trails

- Primary Access Roads
- Primitive Roads
- ATV - Motorcycle Trails
- Trails Open To Motorcycles Only
- Non-Motorized Trails (BLM & USFS)

Forest Service Roads

- Roads Open to All Vehicles
- Seasonal Designation

Forest Service Trails

- 5 Trails Open to All Vehicles, Yearlong
- 6 Trails Open to All Vehicles, Seasonal
- 9 Trails Open to Motorcycles Only, Yearlong
- 10 Trails Open to Motorcycles Only, Seasonal
- 16 Trails Open to Wheeled Vehicles Only <50” in width, Yearlong
- 17 Trails Open to Wheeled Vehicles Only <50” in width, Seasonal

BLM Special Management Areas

- Closed to Motorized Travel
- Seasonal Closure (See Map For Dates)
- Area of Critical Environmental Concern (ACEC)
- Wilderness Study Area (WSA)

Idaho Surface Management Agency

- USFS
- BLM
- DOE
- State
- Private

Recreation Information

- 1 Trailhead
- 2 Recreation Site
- 3 Cabin Rental

SCALE: 1:100,000

0 1 2 3 4 5 6 miles

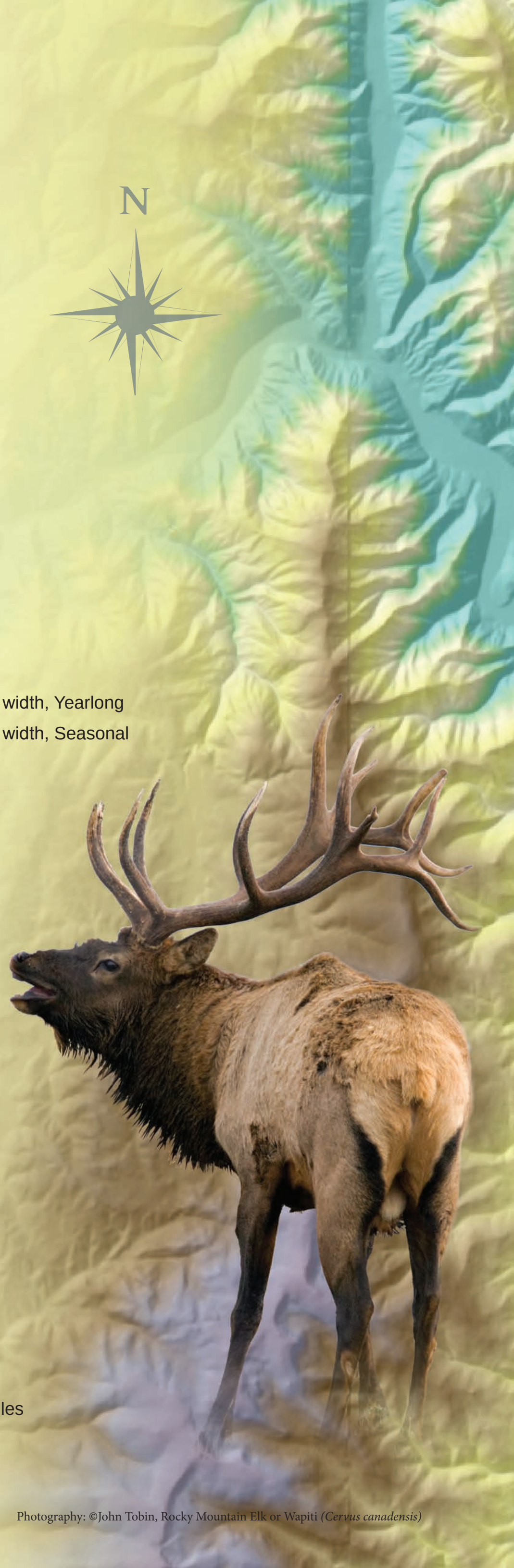

Photography: ©John Tobin, Rocky Mountain Elk or Wapiti *(Cervus canadensis)*

Salmon - Challis National Forest, & Bureau of Land Management

Map Atlas Index

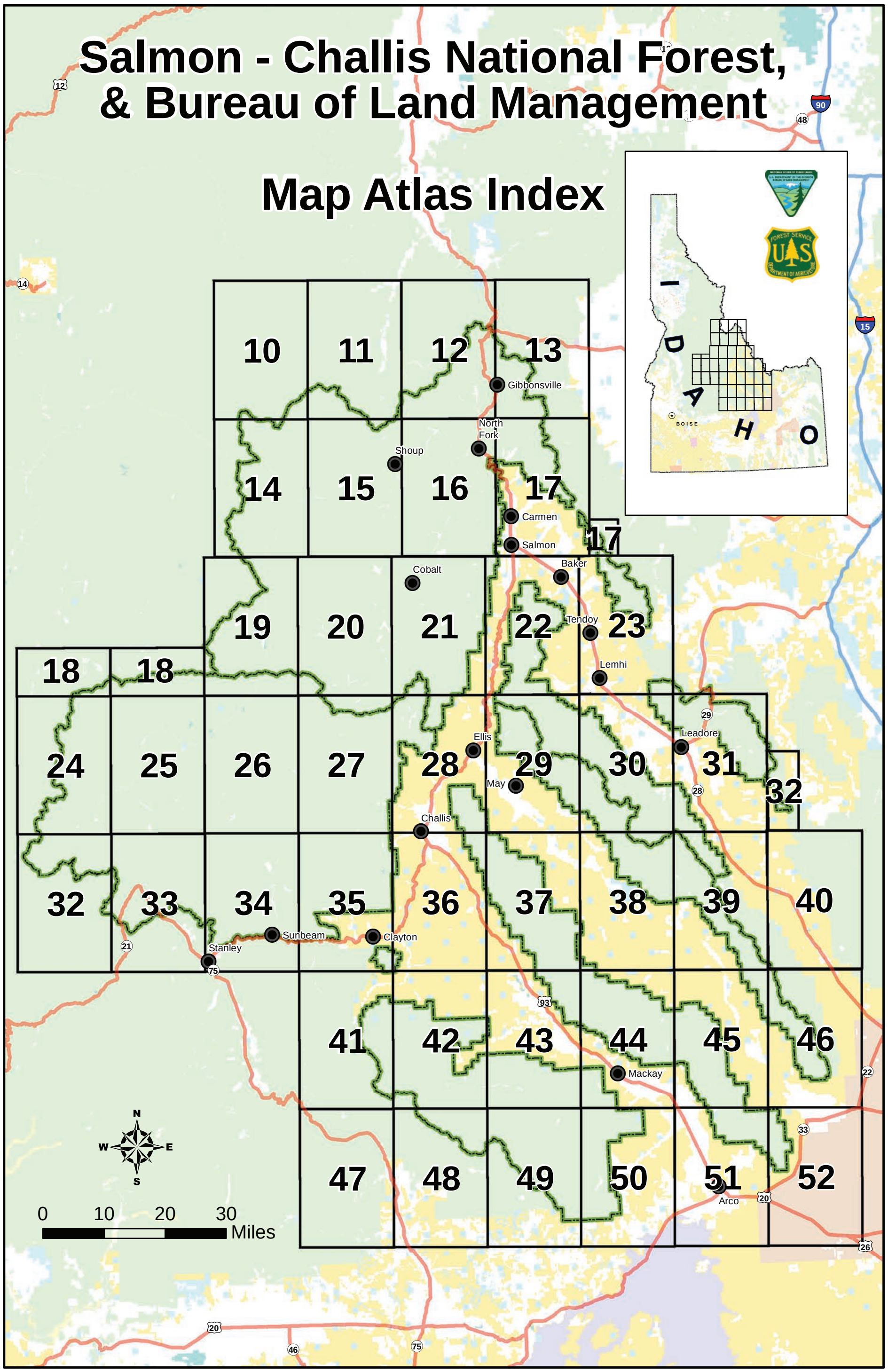

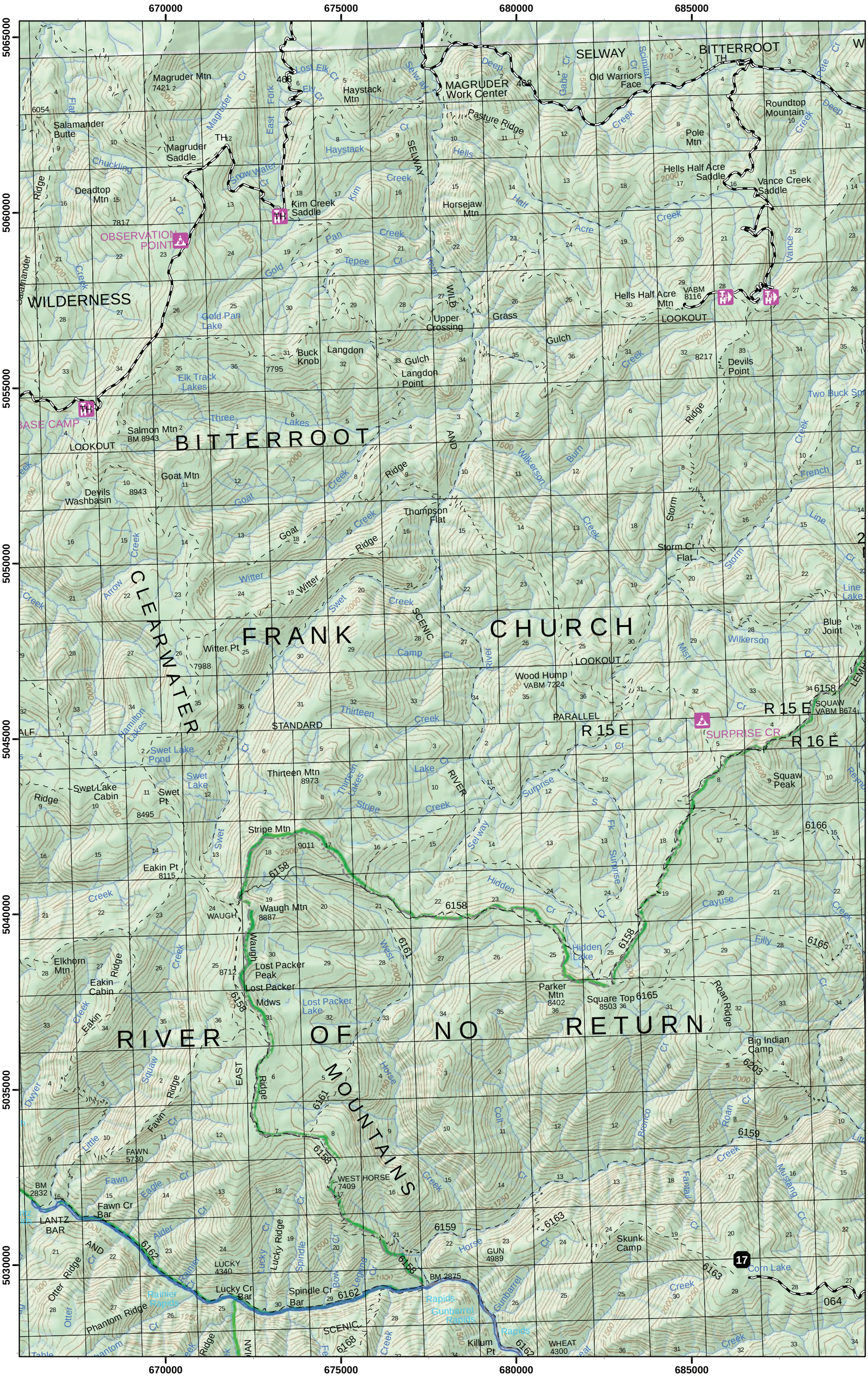

Continued on 14

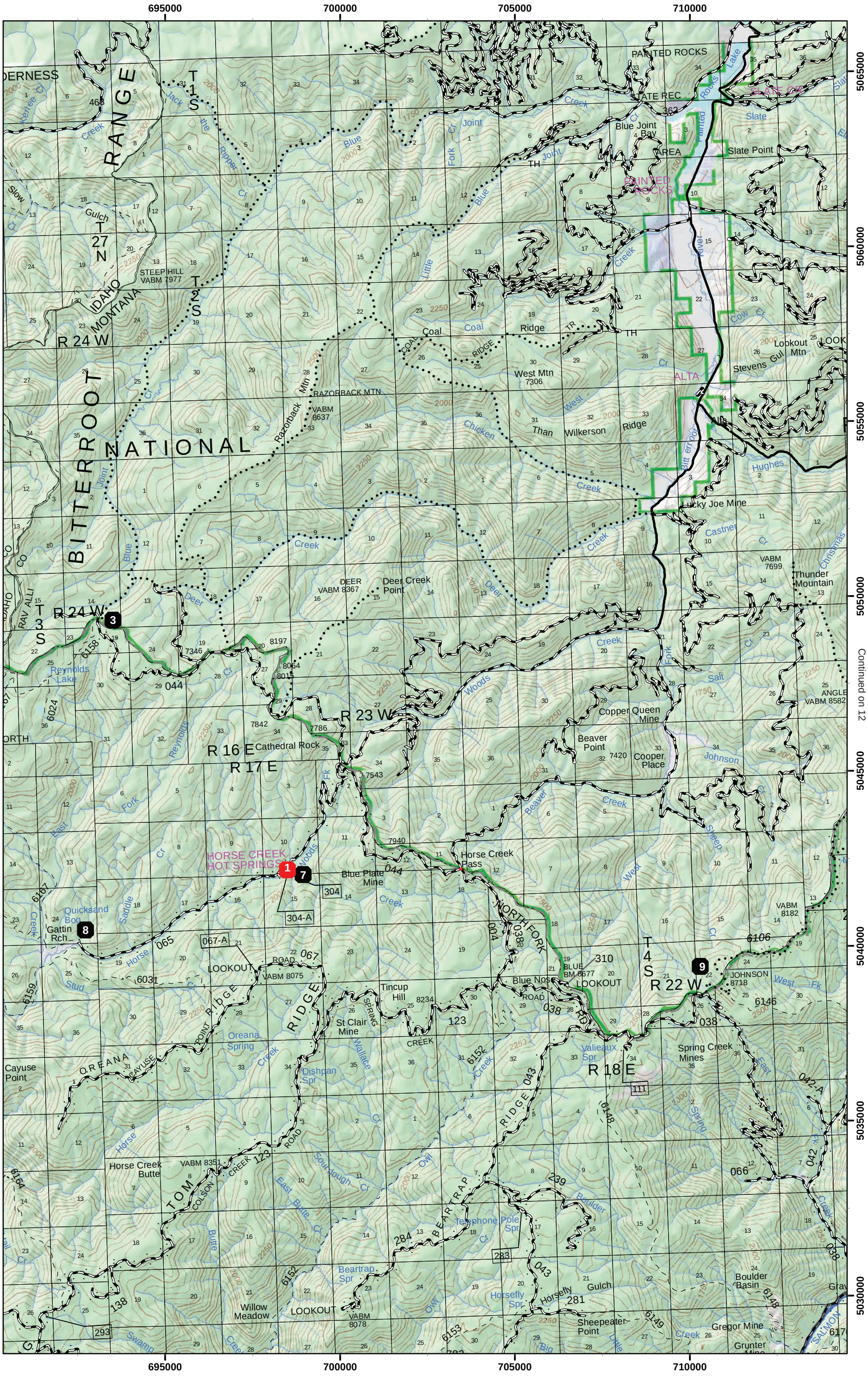
695000
700000
705000
710000
5065000
5060000
5055000
5050000
5045000
5040000
5035000
5030000
BITTERROOT NATIONAL
RANGE
PAINTED ROCKS
STATE REC
AREA
Slate Point
Blue Joint Bay
STEEP HILL
VABM 7977
IDAHO
MONTANA
R 24 W
T 1 S
T 27 N
T 2 S
T 3 S
T 4 S
R 23 W
R 22 W
R 18 E
R 16 E
R 17 E
Coal Ridge
West Mtn
7306
RAZORBACK MTN
VABM
8637
Than Wilkerson Ridge
Lookout Mtn
Stevens Gul
Hughes
Lucky Joe Mine
VABM
7699
Thunder Mountain
DEER
VABM 8367
Deer Creek Point
Reynolds Lake
Cathedral Rock
Copper Queen Mine
Beaver Point
Cooper Place
ANGLE
VABM 8582
HORSE CREEK HOT SPRINGS
Blue Plate Mine
Horse Creek Pass
Quicksand Bog
Gattin Rch
LOOKOUT
VABM 8075
Tincup Hill
8234
St Clair Mine
Oreana Spring
Dishpan Spr
Cayuse Point
Horse Creek Butte
VABM 8351
Willow Meadow
VABM
8078
Blue Nose
BLUE
BM 8677
JOHNSON
8718
Valieaux Spr
Spring Creek Mines
Telephone Pole Spr
Horsefly Spr
Sheepeater Point
Boulder Basin
Gregor Mine
Grunter
Continued on 12
Continued on 15

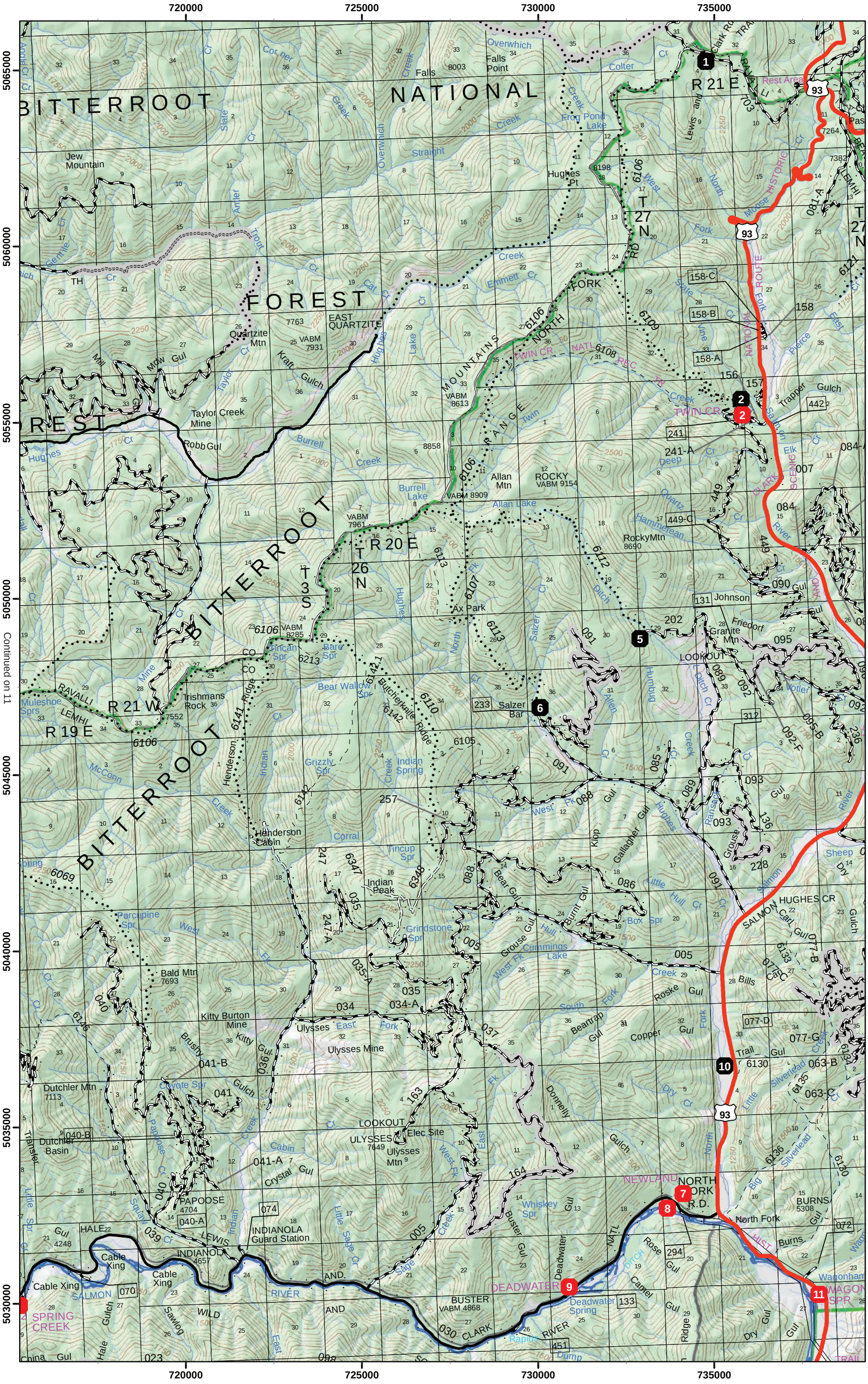
720000
725000
730000
735000
5065000
5060000
5055000
5050000
5045000
5040000
5035000
5030000
BITTERROOT NATIONAL FOREST
R 21 E
T 27 N
R 20 E
T 26 N
T 3 S
R 21 W
R 19 E
Jew Mountain
Falls
Overwhich Falls
Frog Pond Lake
Hughes Pt
Quartzite Mtn
EAST QUARTZITE
Taylor Creek Mine
Robb Gul
Allan Mtn
ROCKY
Allan Lake
Burrell Lake
RockyMtn
Ax Park
Johnson
Friedorf
Granite Mtn
LOOKOUT
Salzer Bar
Irishmans Rock
Henderson Cabin
Indian Peak
Grindstone Spr
Bald Mtn
Kitty Burton Mine
Ulysses Mine
Dutchler Mtn
Dutchler Basin
ULYSSES
Elec Site
Ulysses Mtn
PAPOOSE
INDIANOLA Guard Station
INDIANOLA
HALE
Cable Xing
SPRING CREEK
BUSTER
DEADWATER
NEWLAND
NORTH FORK R.D.
BURNS
North Fork
HUGHES CR
Rest Area
Pas
Moose
HISTORIC
ROUTE
NATIONAL
SCENIC
AND
RIVER
CLARK
SALMON
WILD
Wagonham
WAGON SPR
TRAIL
RAVALLI
LEMHI
Continued on 11
Continued on 16

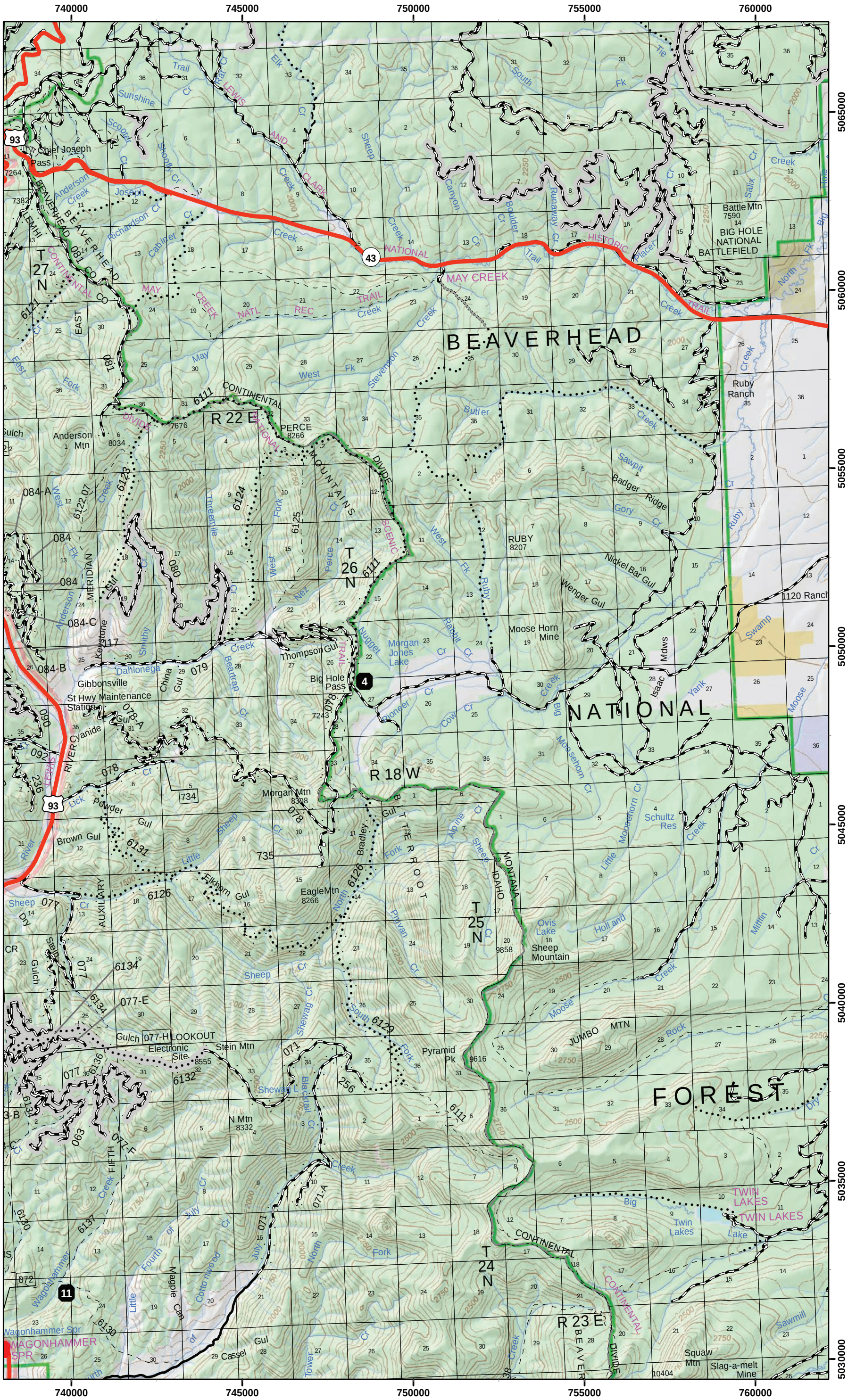

Continued on 17

Continued on 10

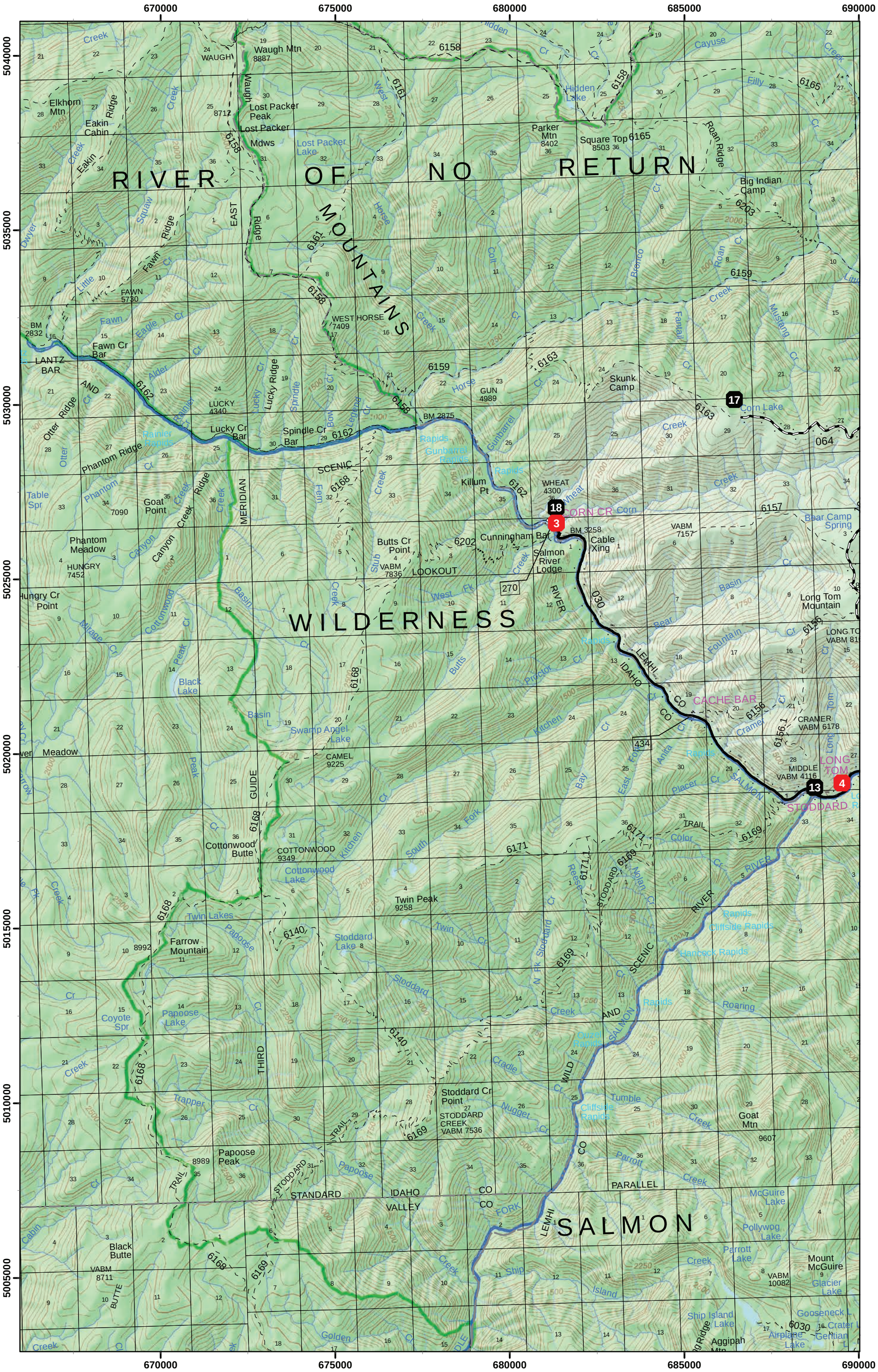

Continued on 19

Continued on 11

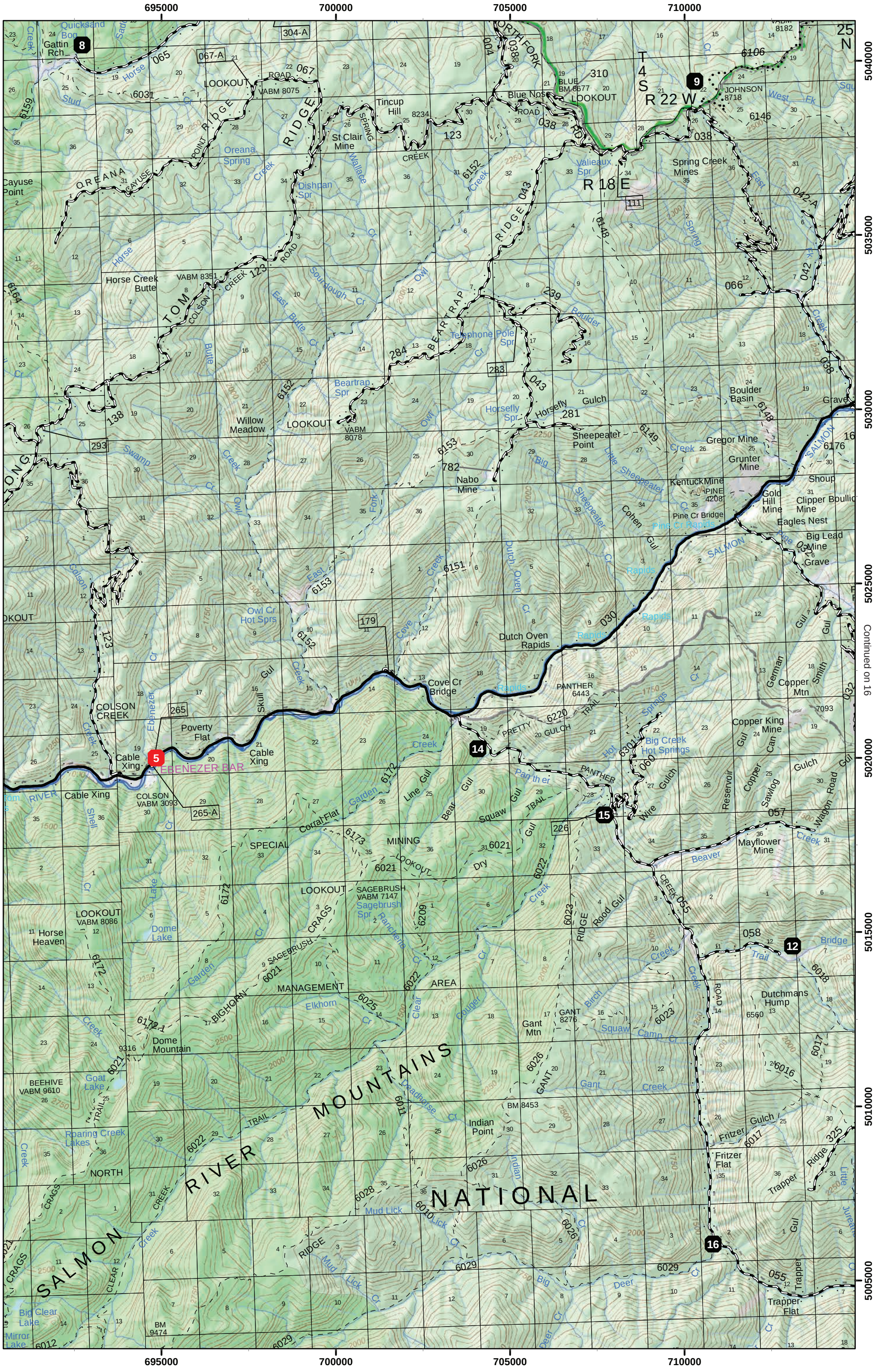

Continued on 20

Continued on 12

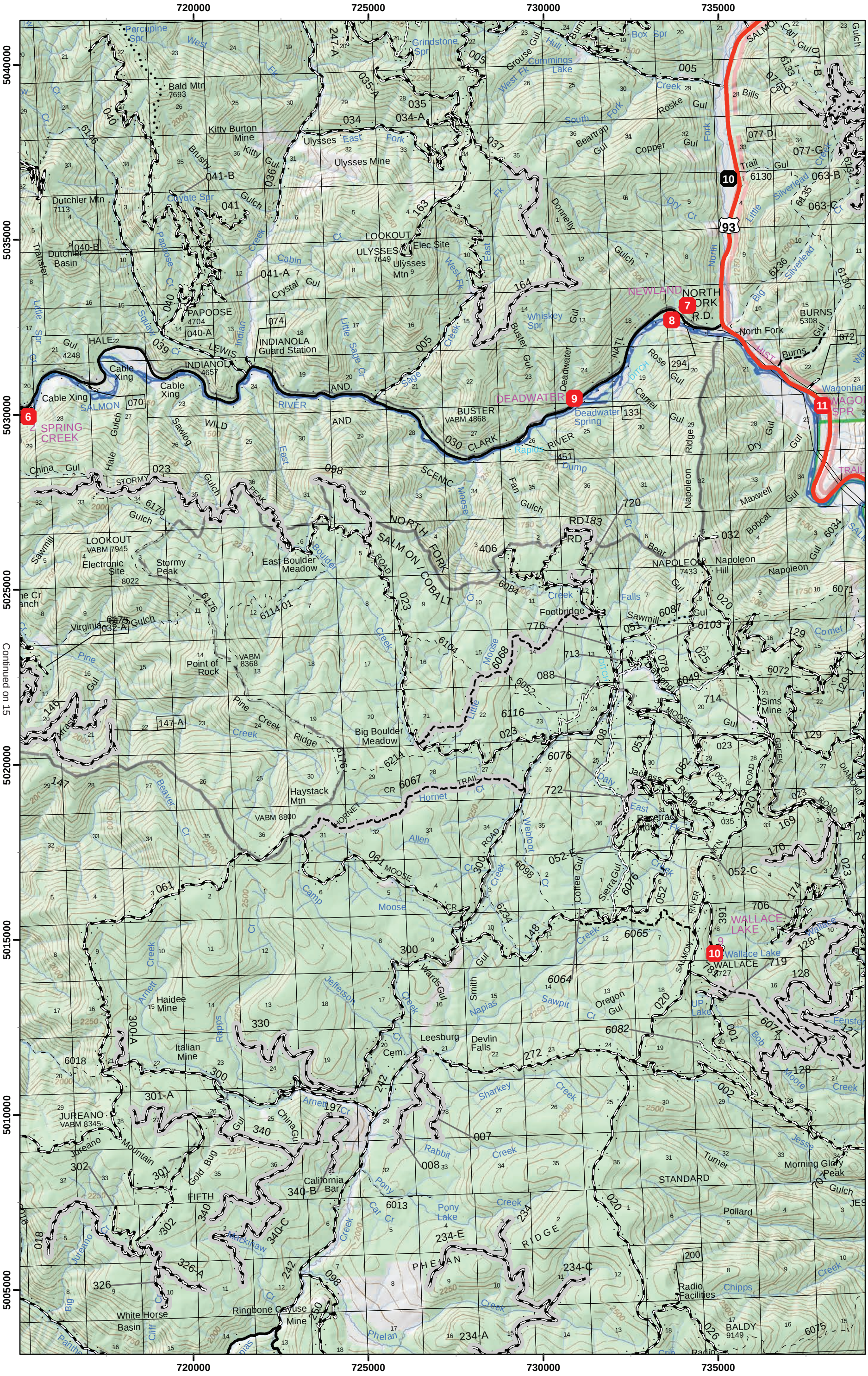

Continued on 15

Continued on 21

Continued on 13

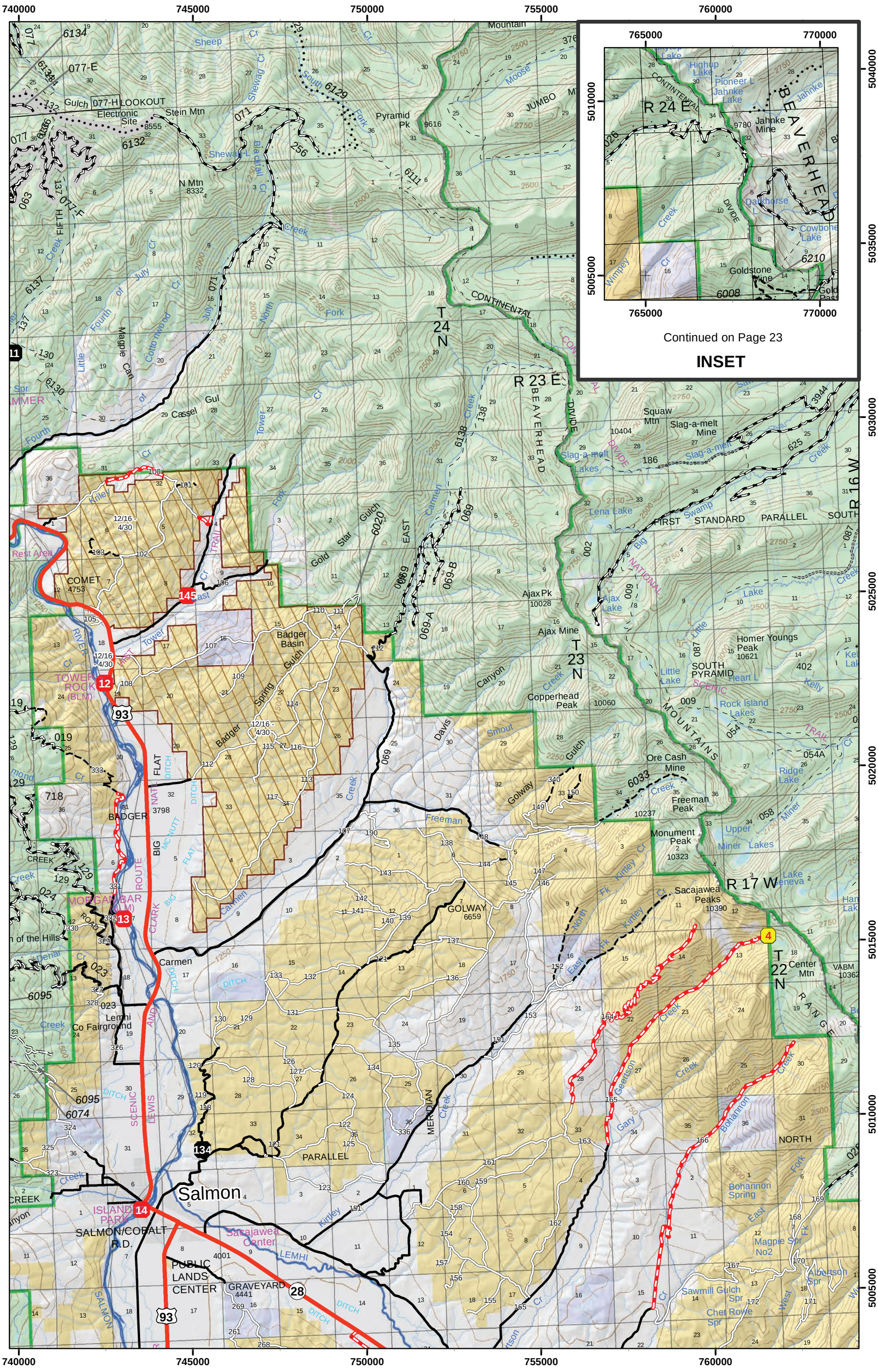

Continued on 22

Salmon River Bluffs - Salmon, Idaho

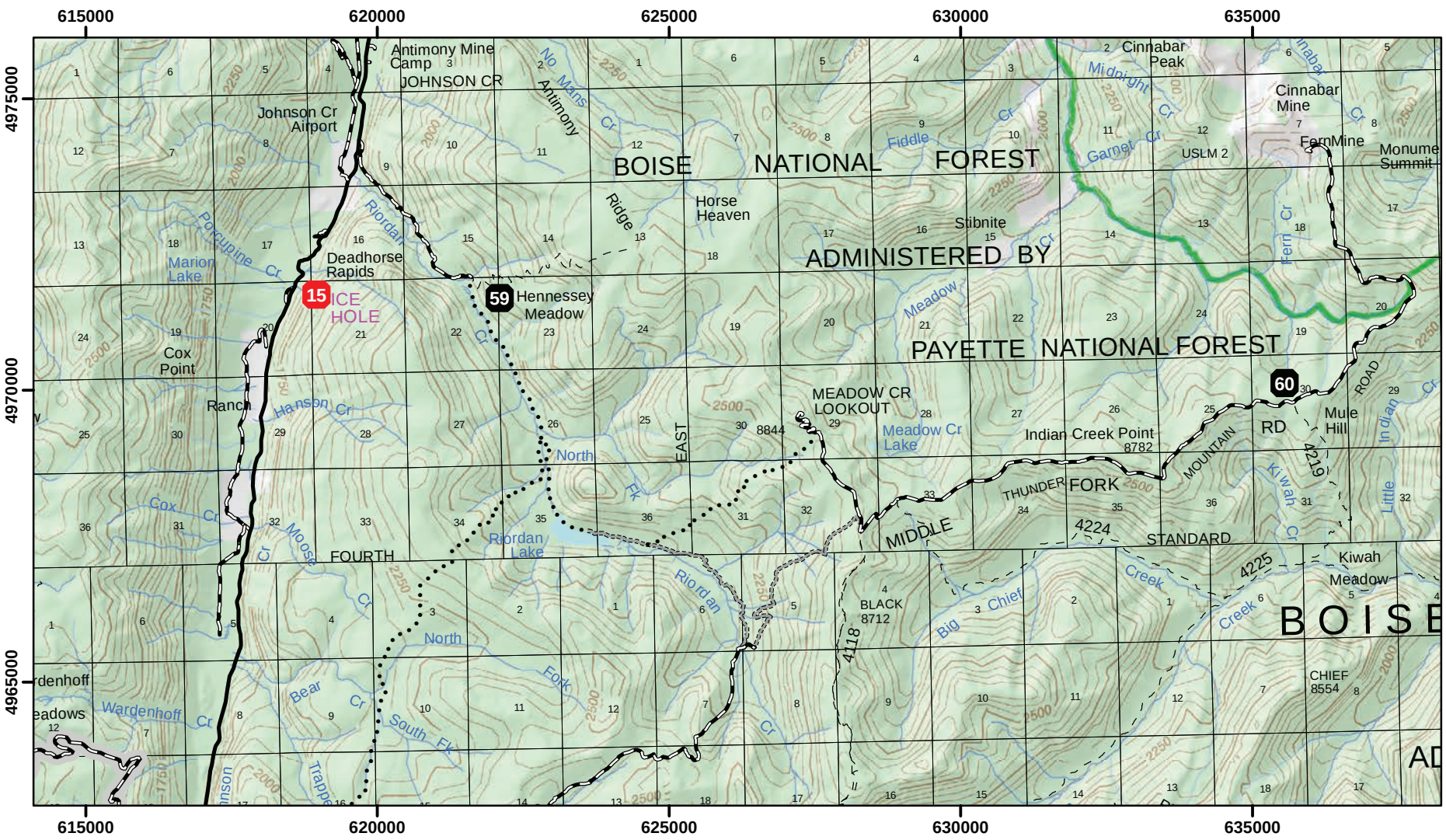

Continued on 24

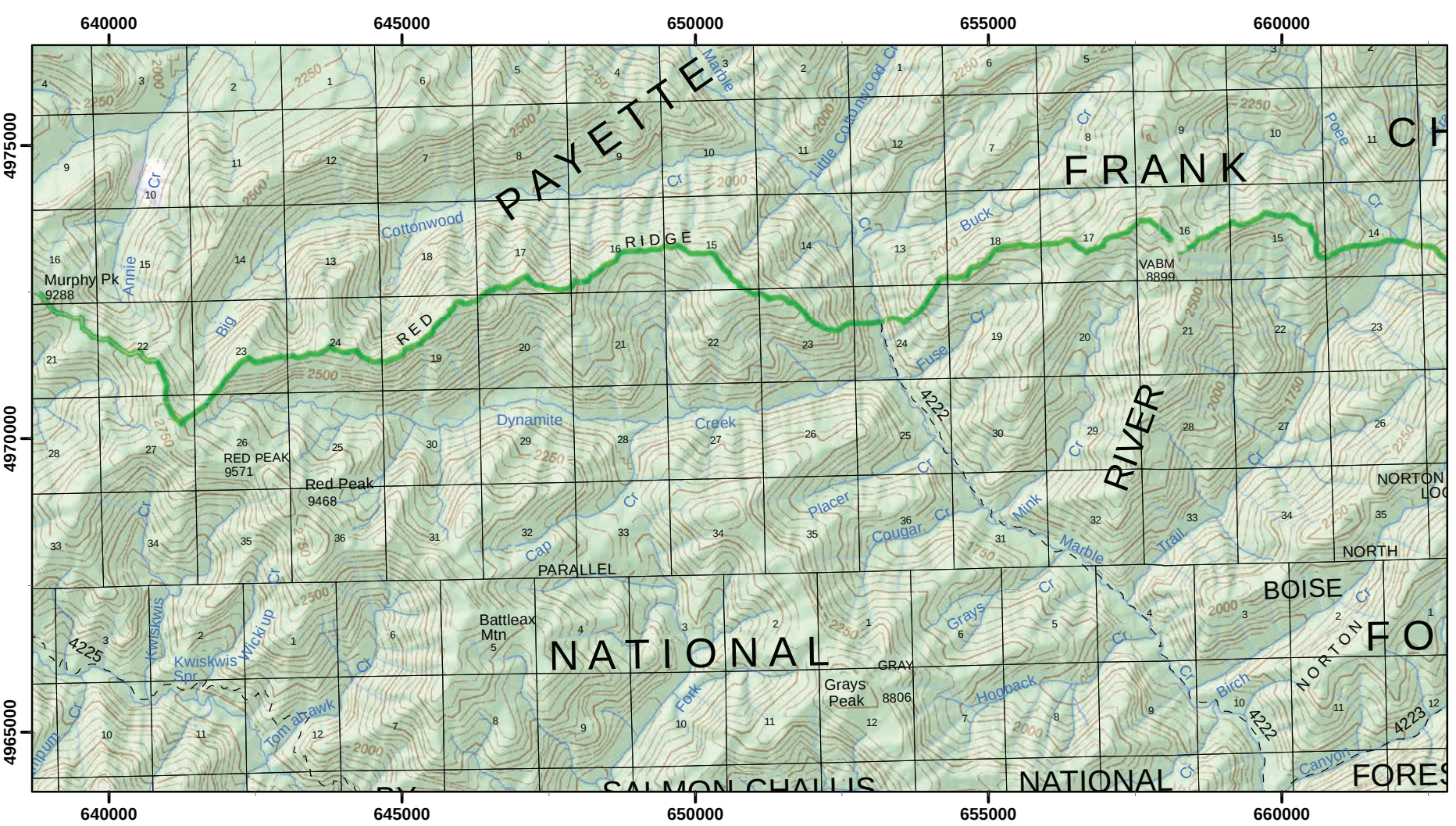

Continued on 25

Continued on 14

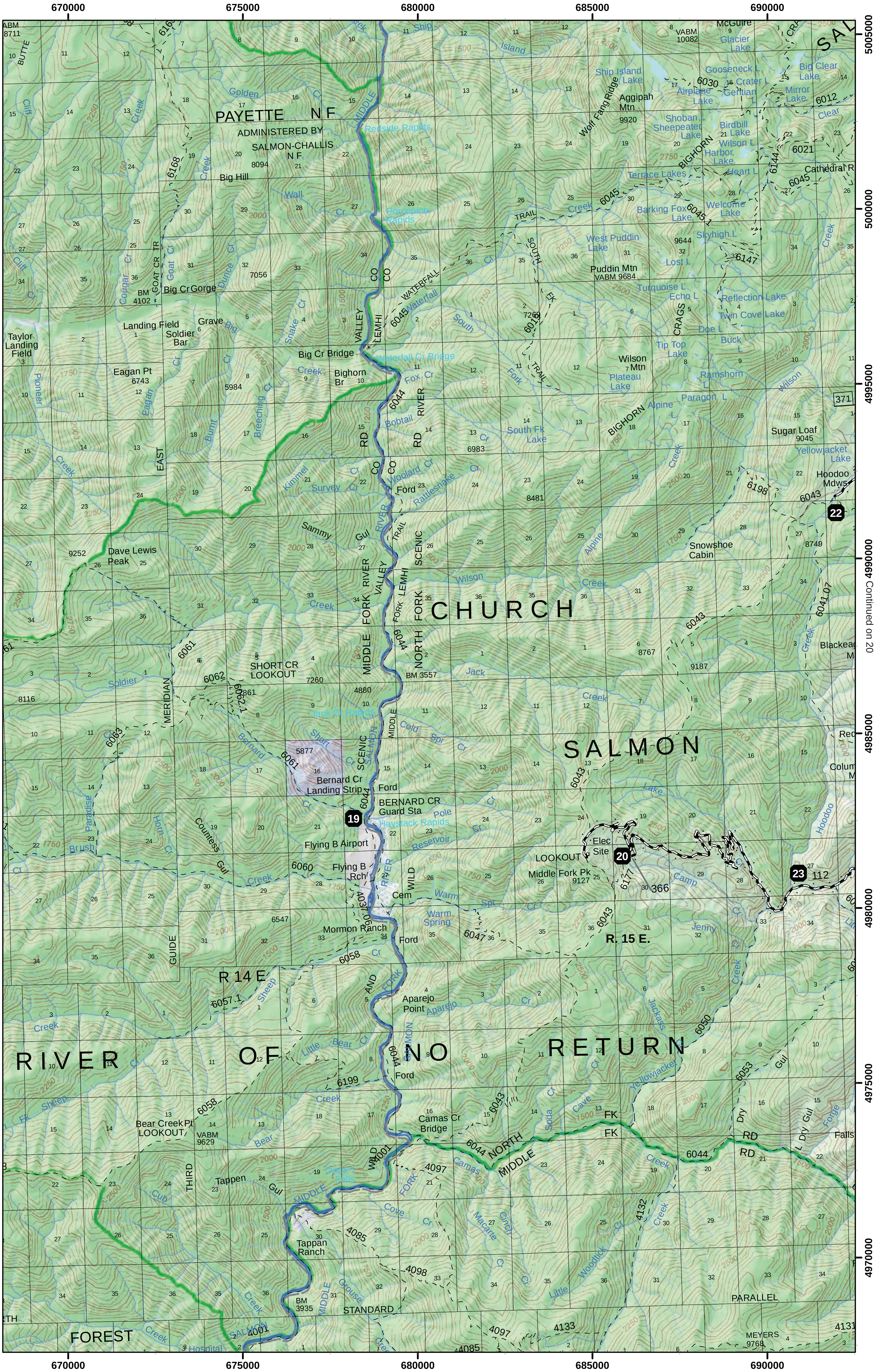

Continued on 20

Continued on 26

Continued on 15

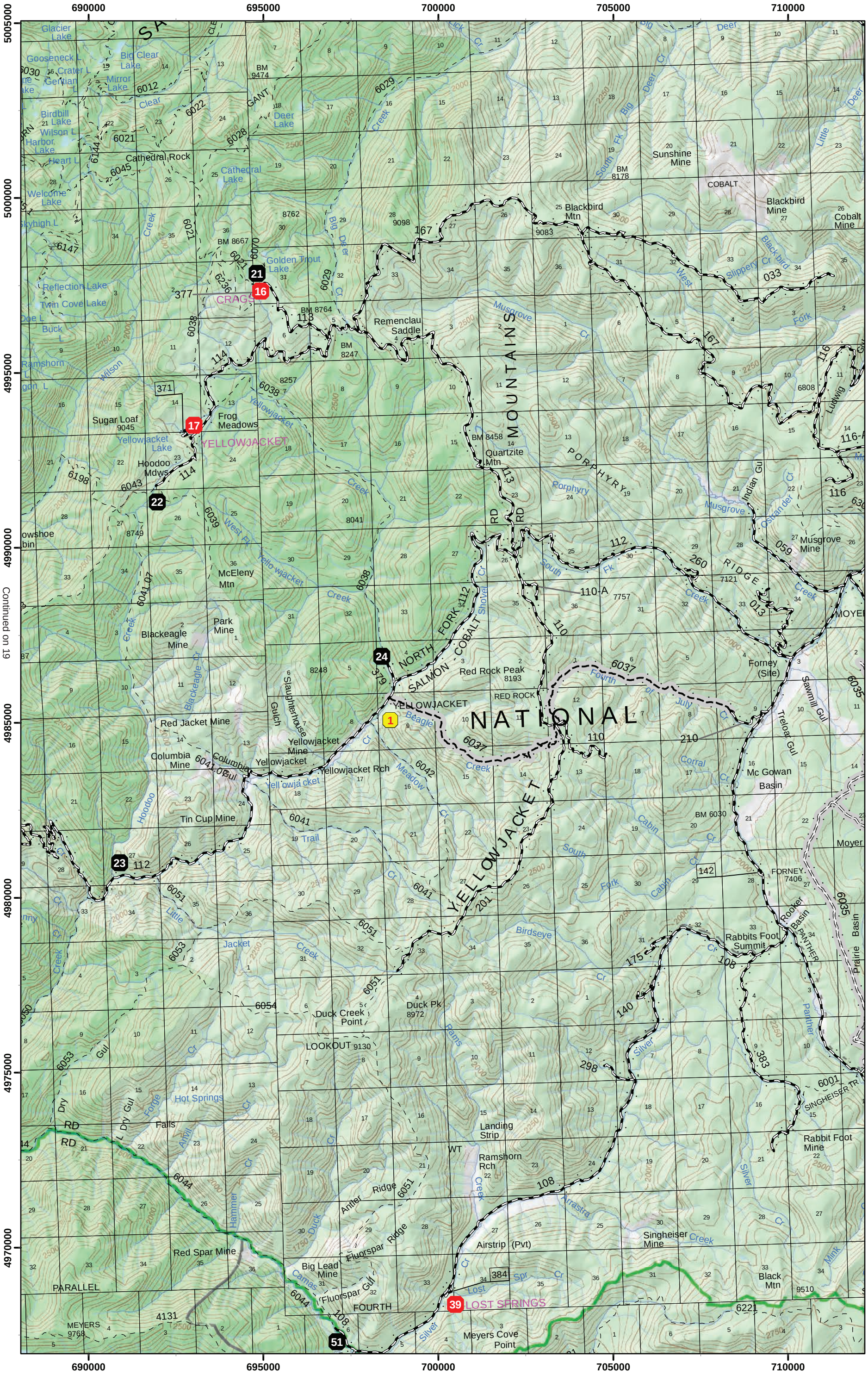

Continued on 27

Continued on 16

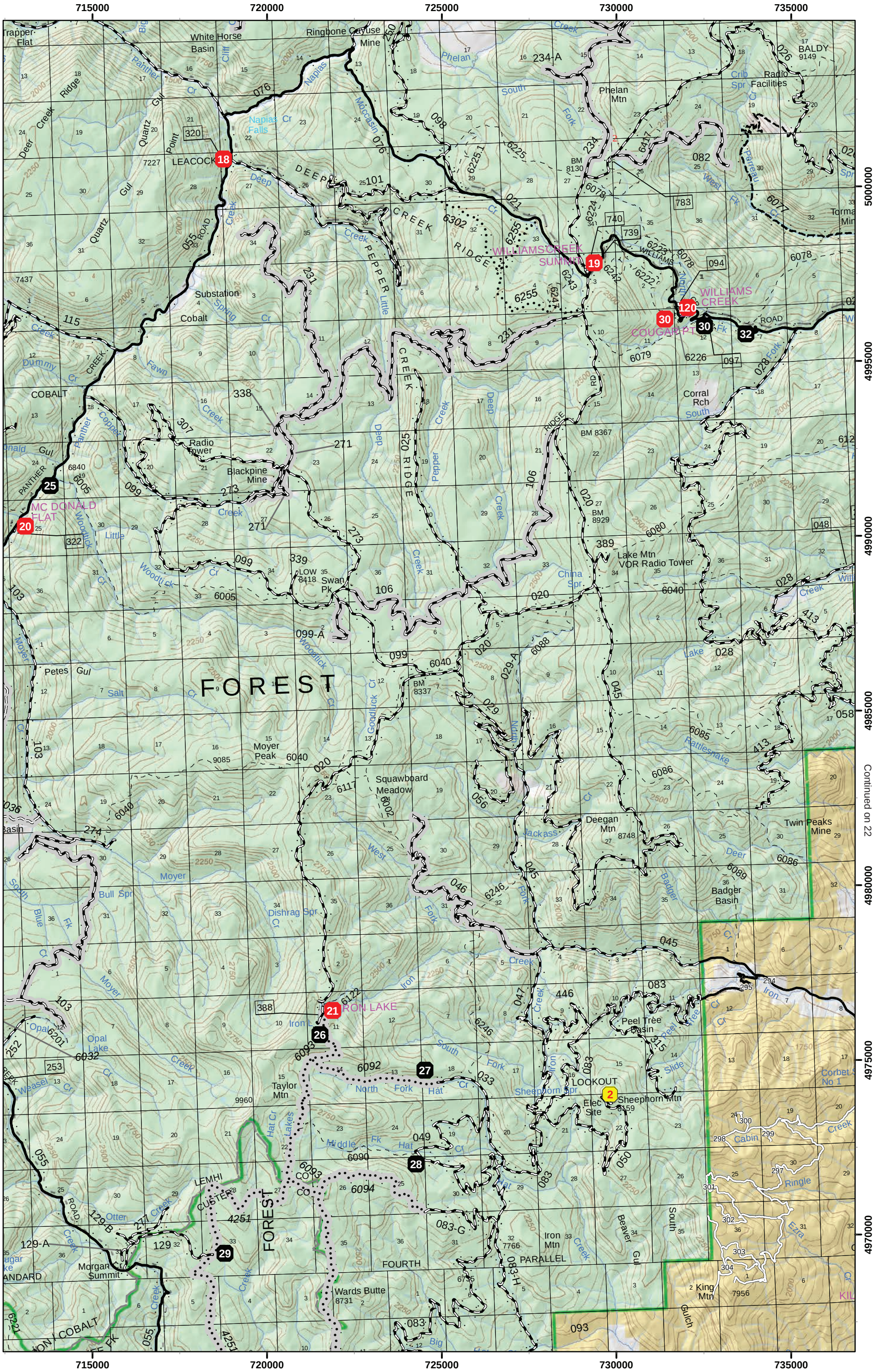

Continued on 22

Continued on 28

Continued on 17

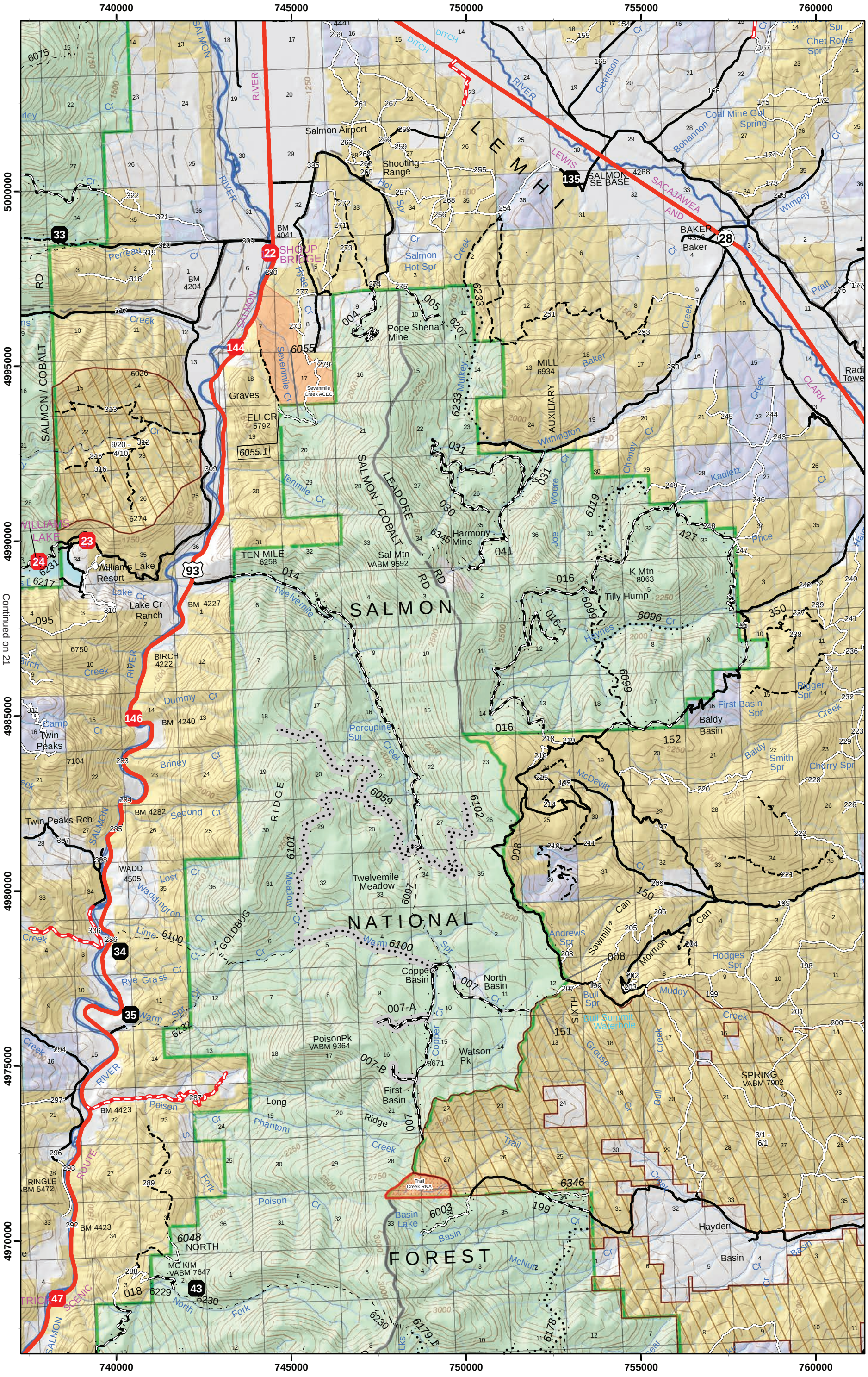

Continued on 29

Continued on 17

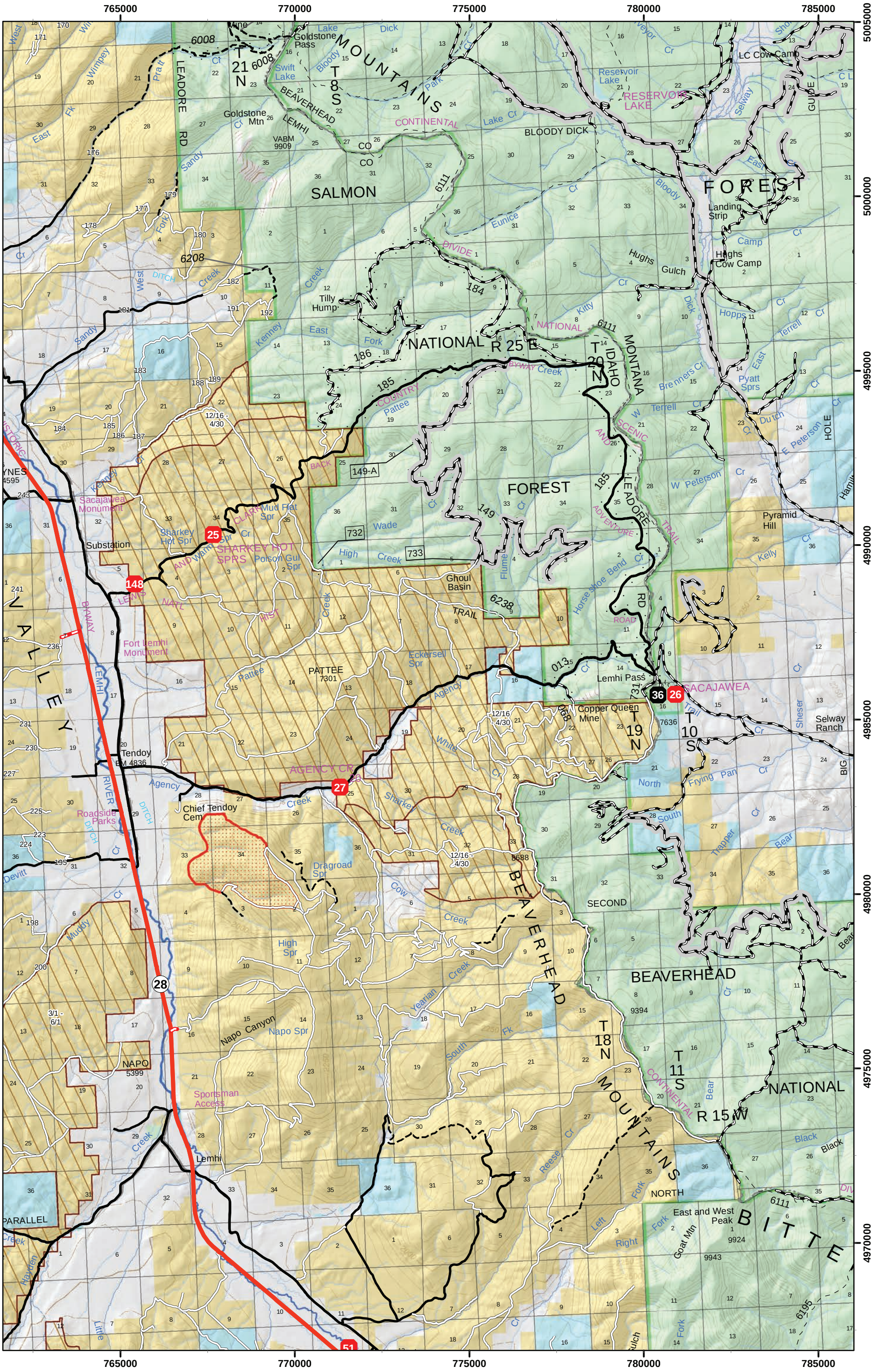

Continued on 30

Continued on 18

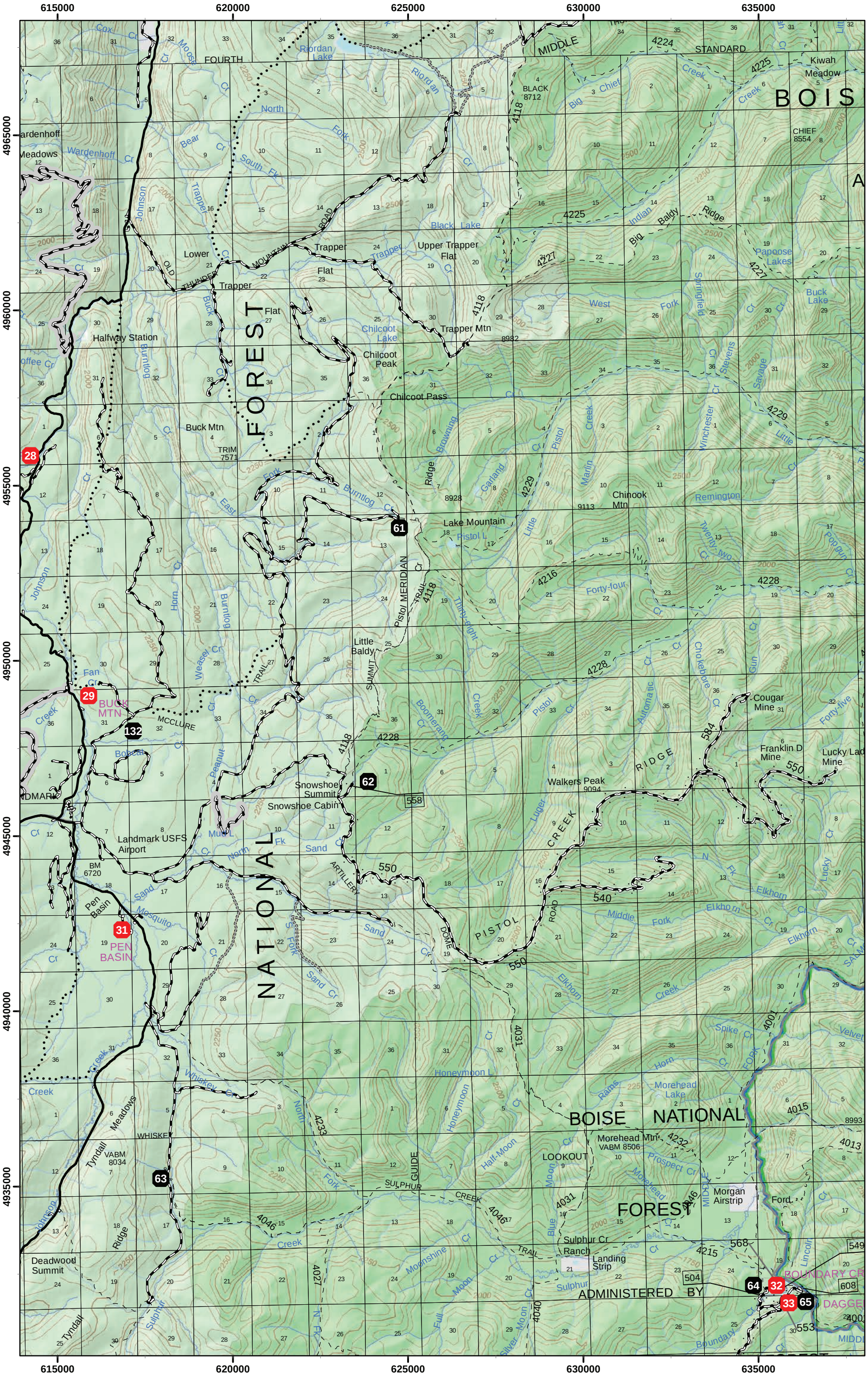

Continued on 32

Continued on 18

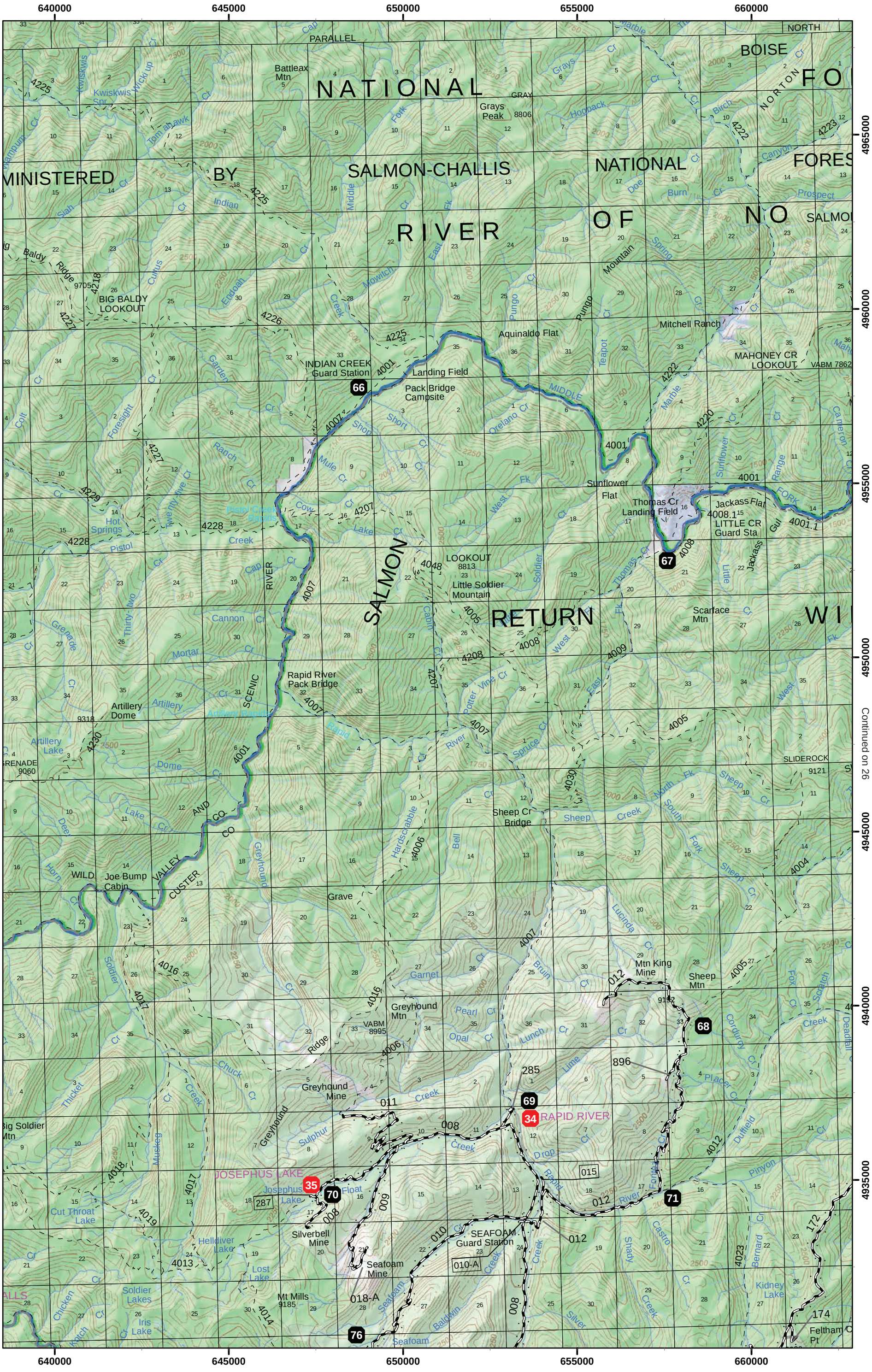

Continued on 26

Continued on 33

Continued on 19

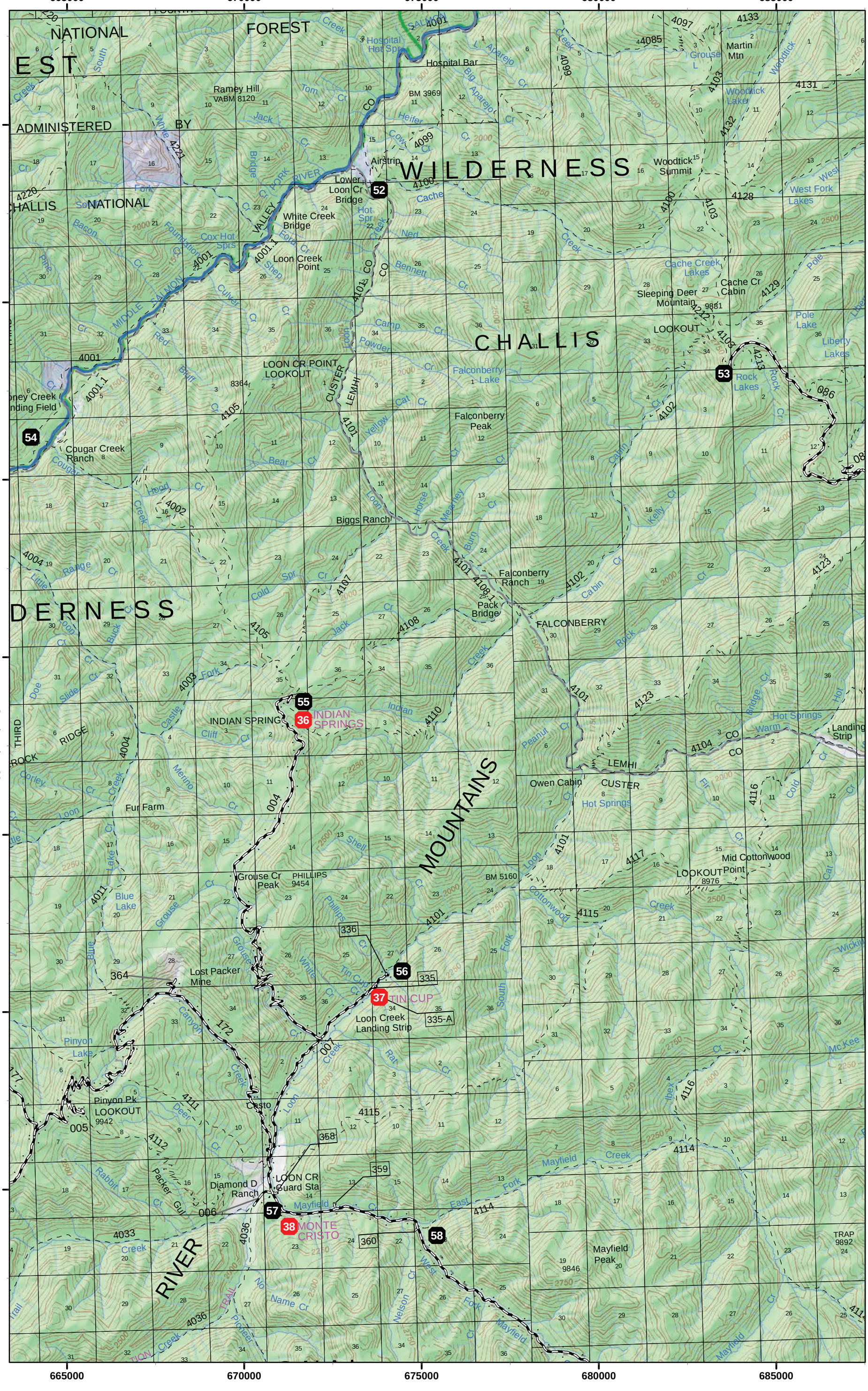

Continued on 26

Continued on 34

Continued on 20

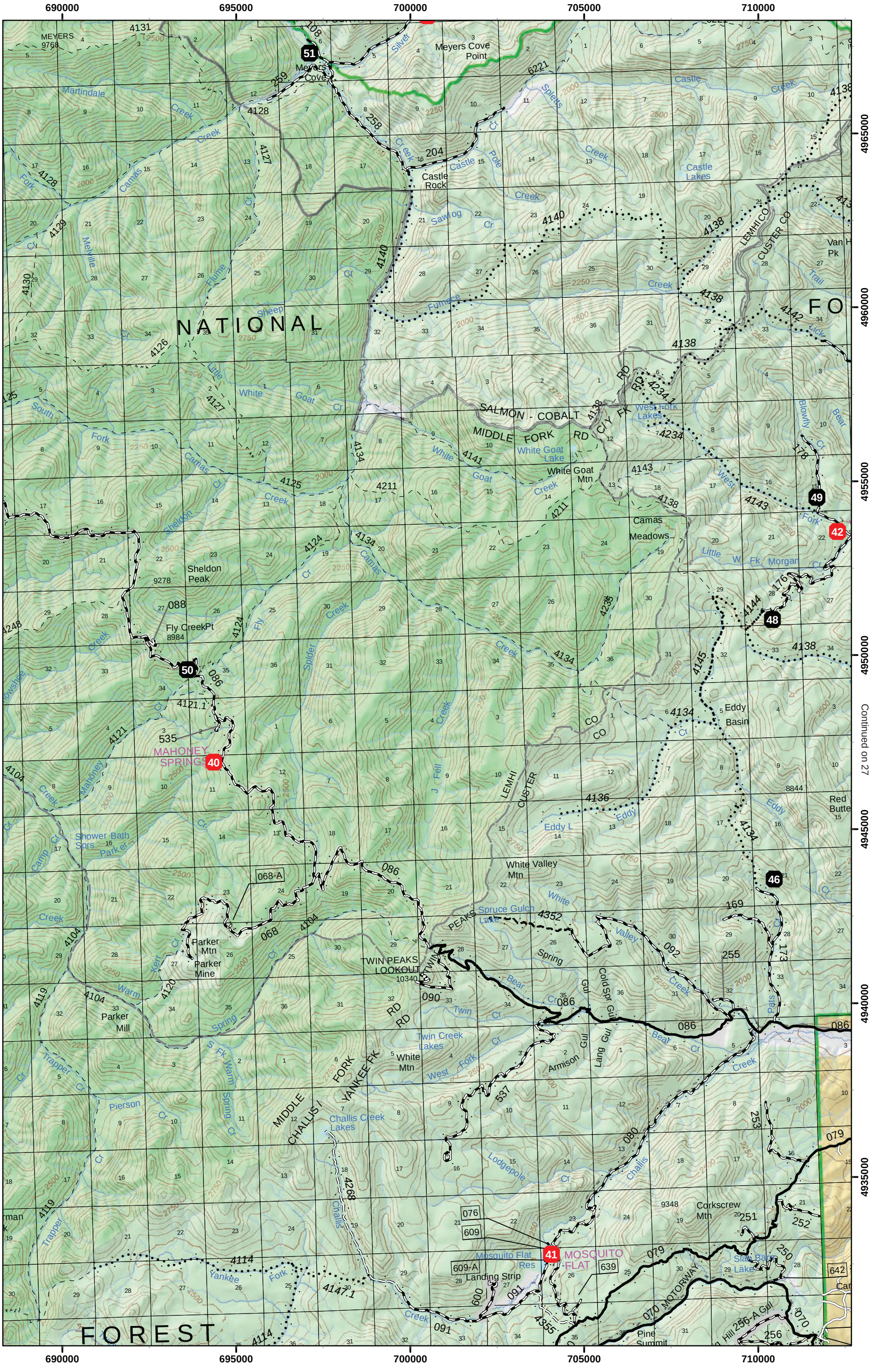

Continued on 35

Continued on 21

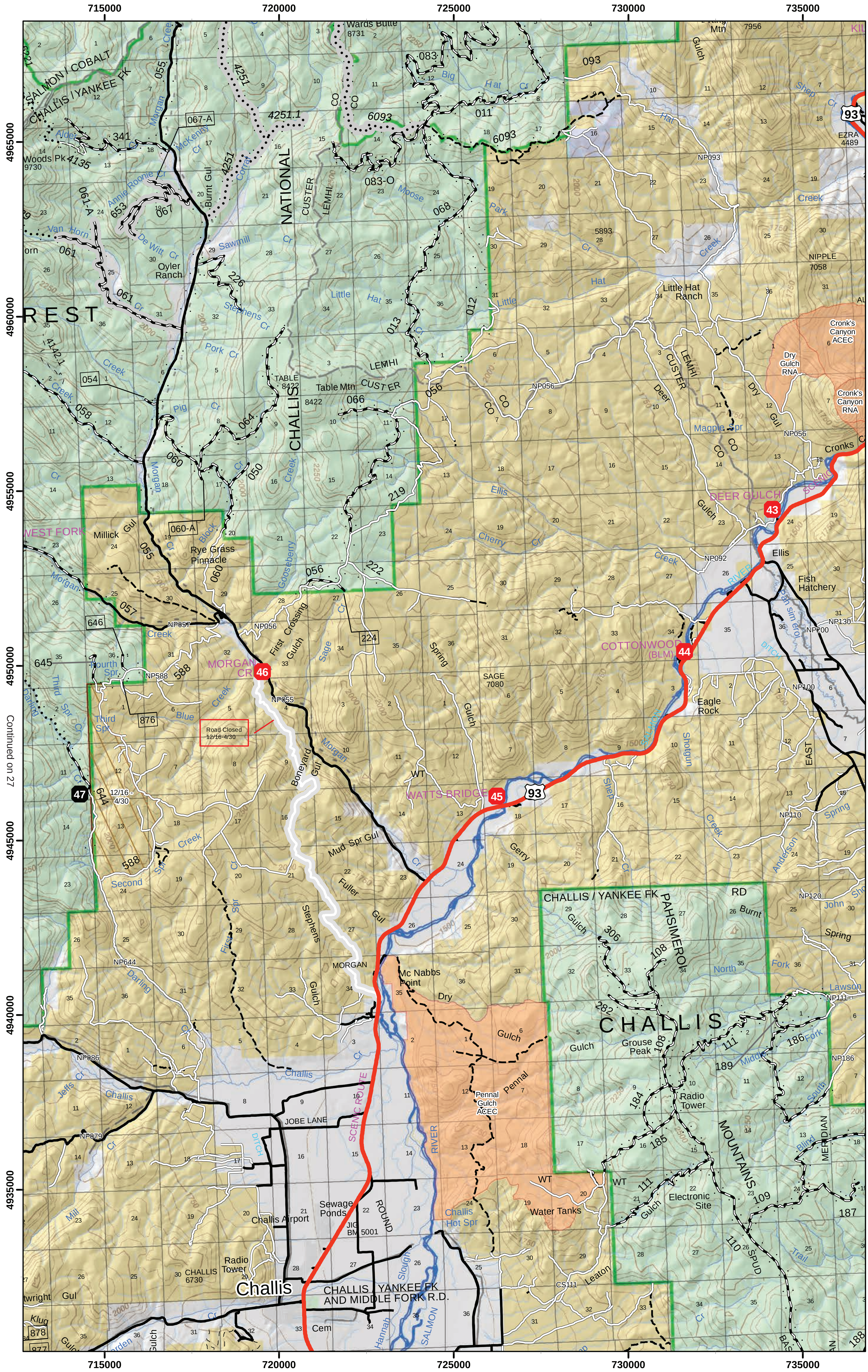

Continued on 27

Continued on 36

Continued on 22

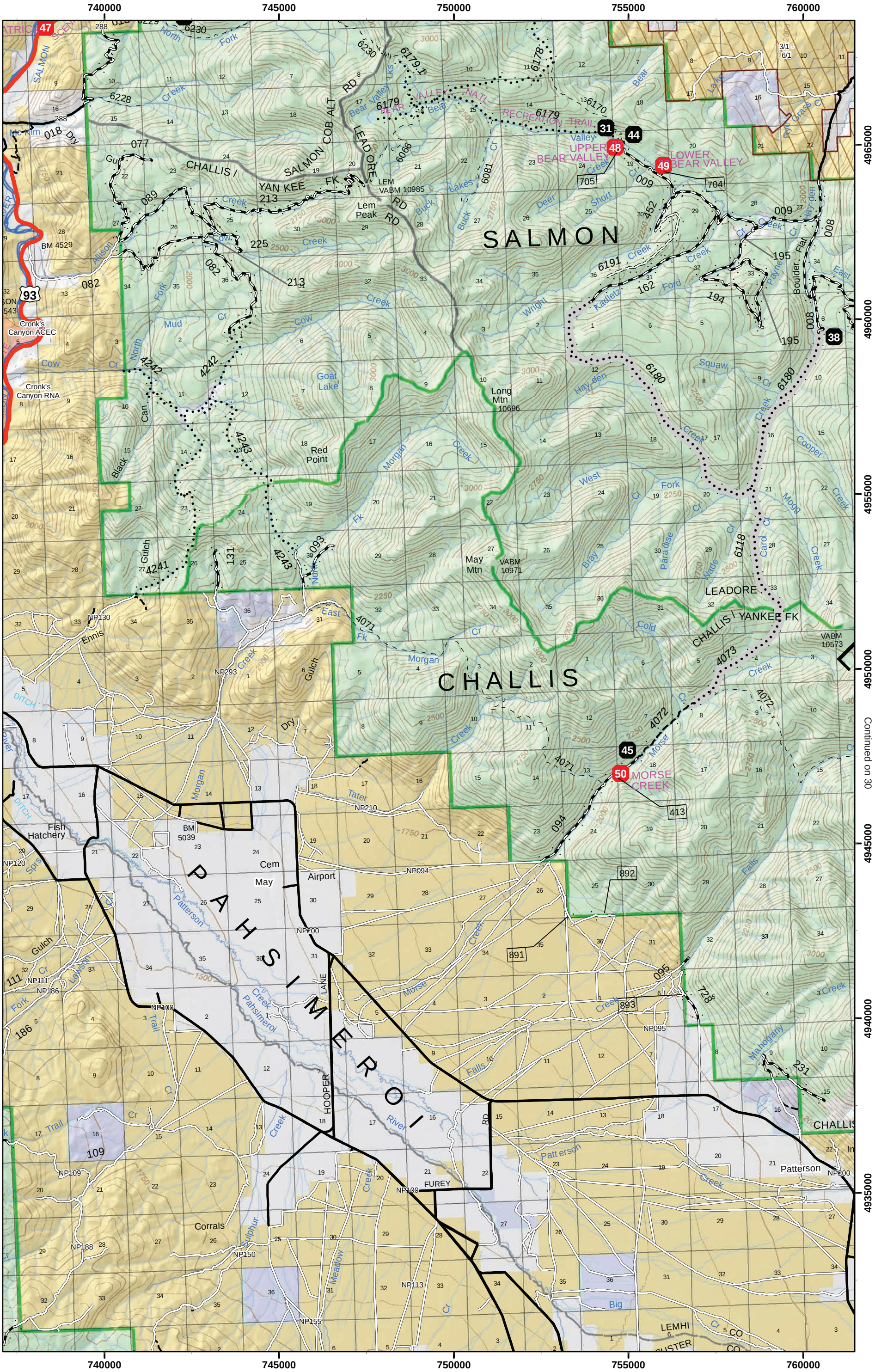

Continued on 23

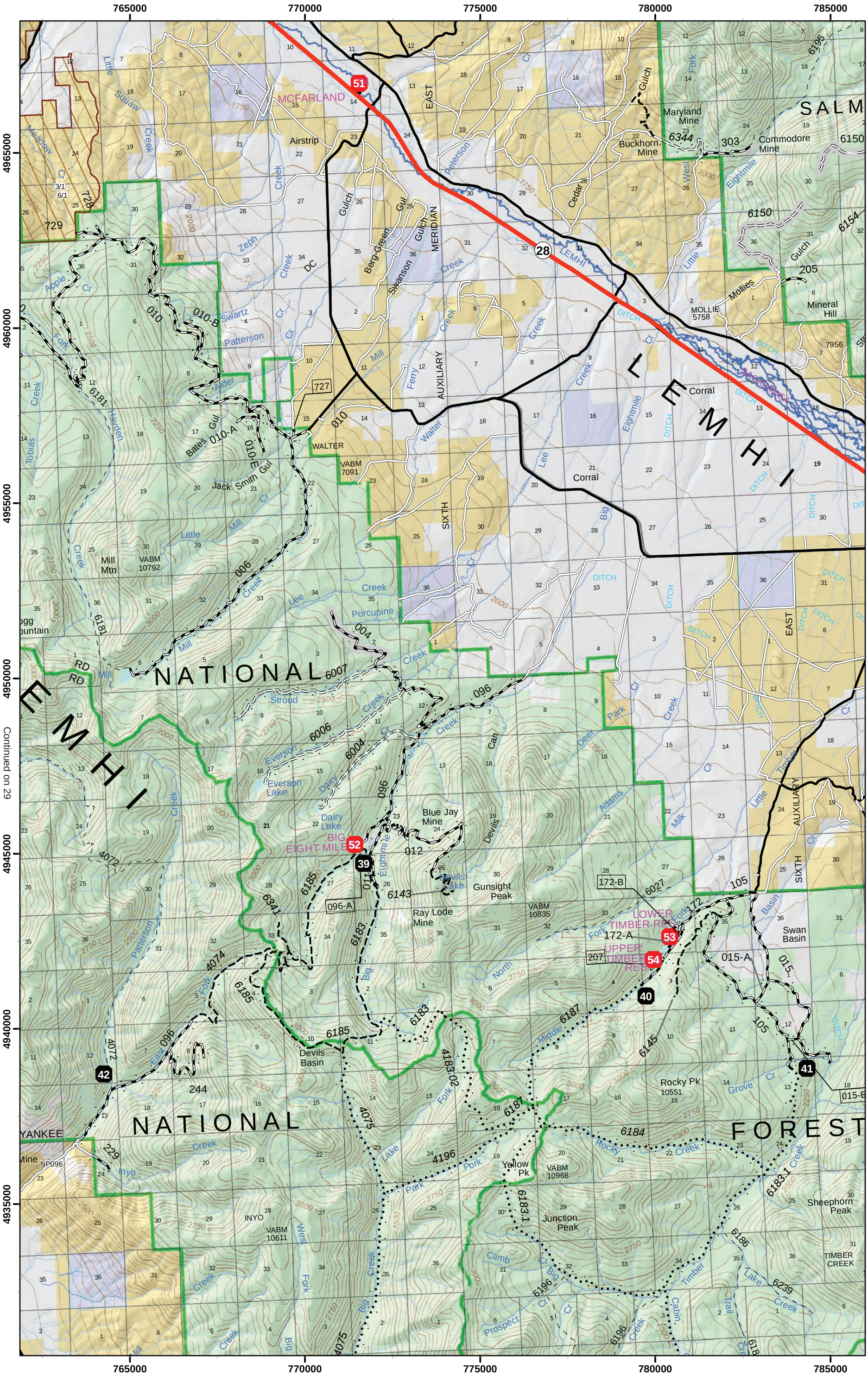

Continued on 38

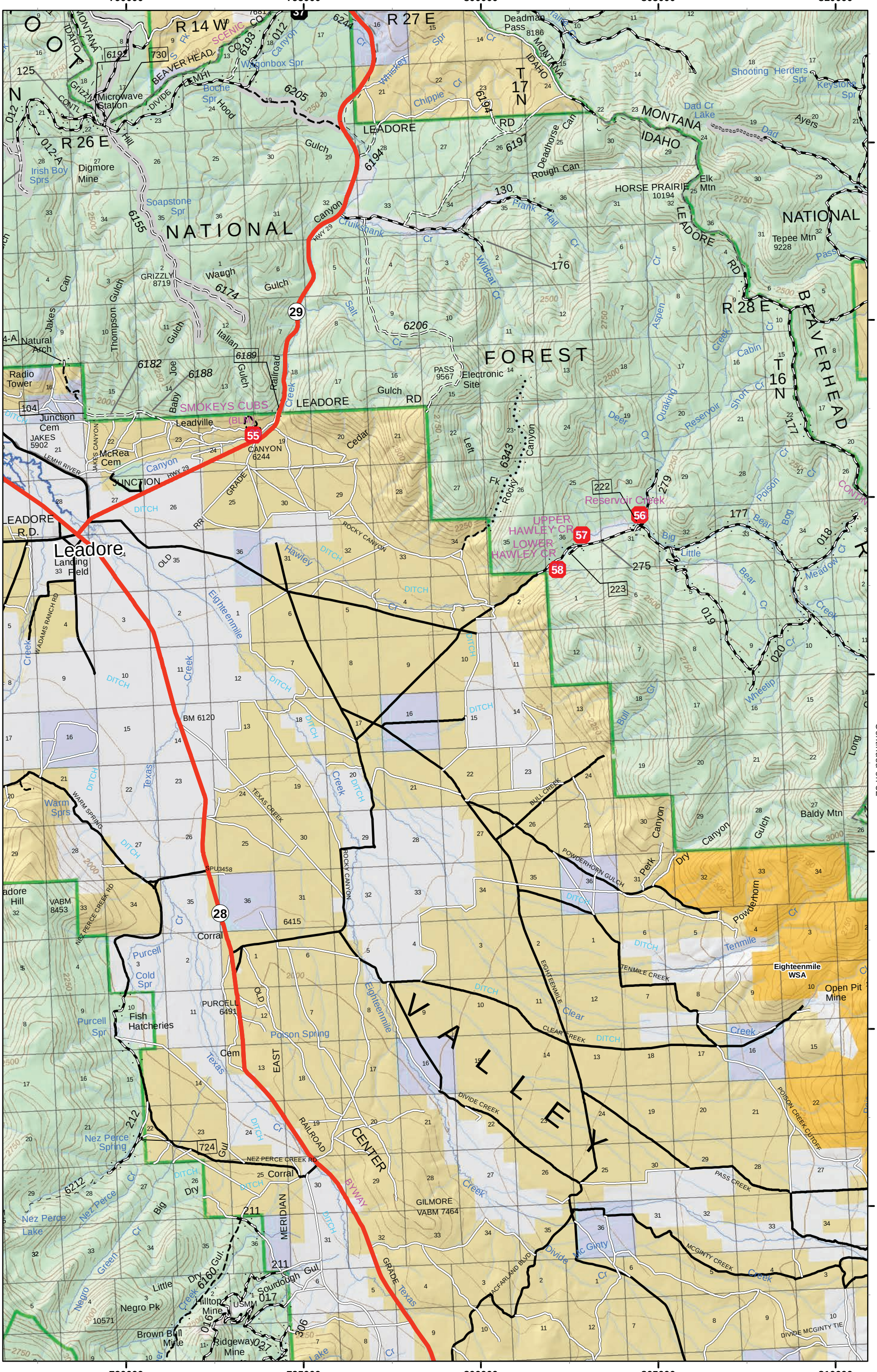
790000
795000
800000
805000
810000
4965000
4960000
4955000
4950000
4945000
4940000
4935000
R 14 W
R 27 E
R 26 E
R 28 E
T 17 N
T 16 N
NATIONAL
FOREST
VALLEY
Leadore
Leadore Landing Field
Leadore R.D.
Junction Cem
JUNCTION
Leadville
McRea Cem
Microwave Station
Digmore Mine
Natural Arch
Radio Tower
Fish Hatcheries
Corral
Eighteenmile WSA
Open Pit Mine
Baldy Mtn
Tepee Mtn 9228
Elk Mtn
HORSE PRAIRIE 10194
Deadman Pass 8186
Shooting Herders Spr
Keystone Spr
Dad Cr Lake
Ayers
Reservoir Creek
UPPER HAWLEY CR
LOWER HAWLEY CR
Continued on 32
Continued on 39

Continued on 24

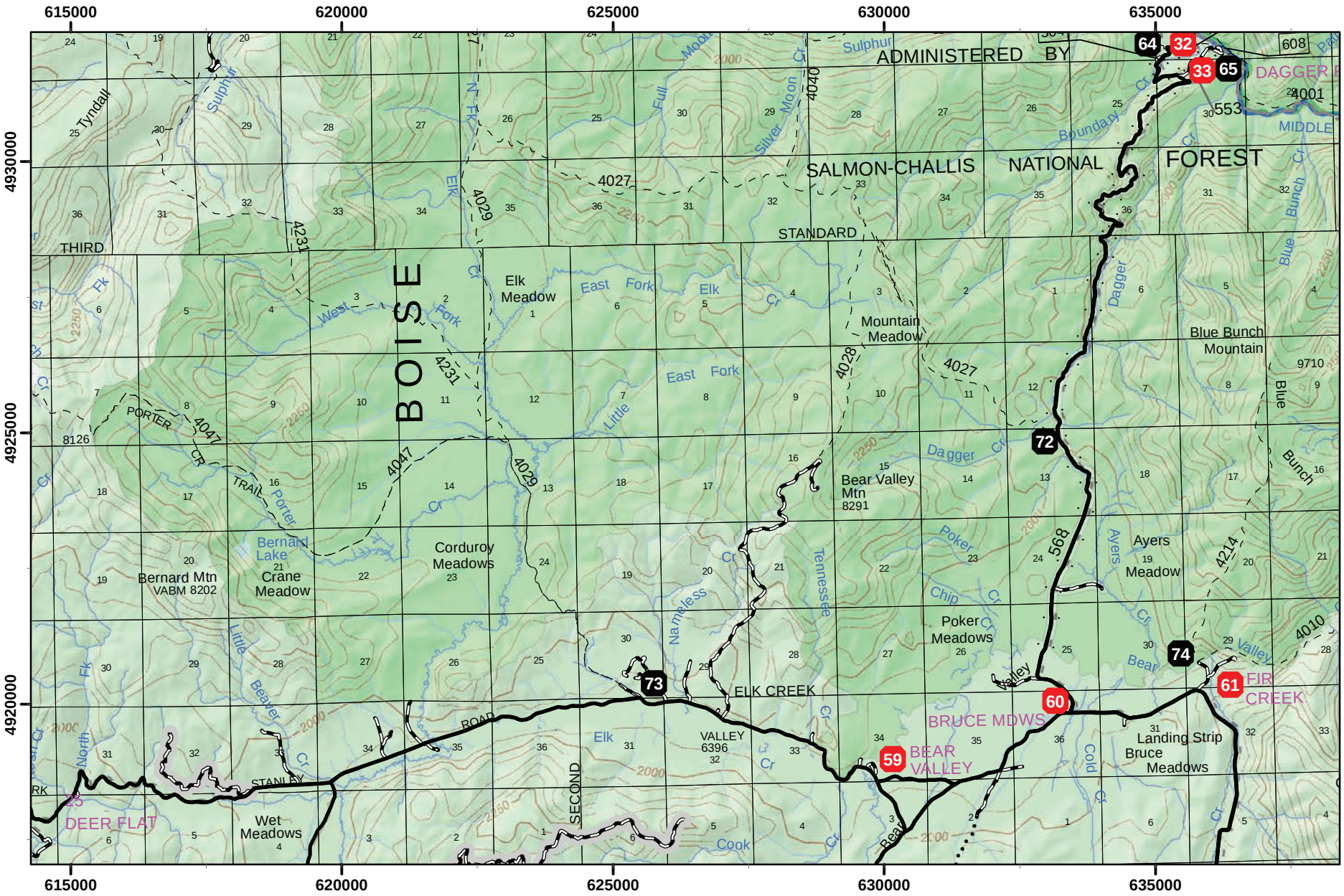

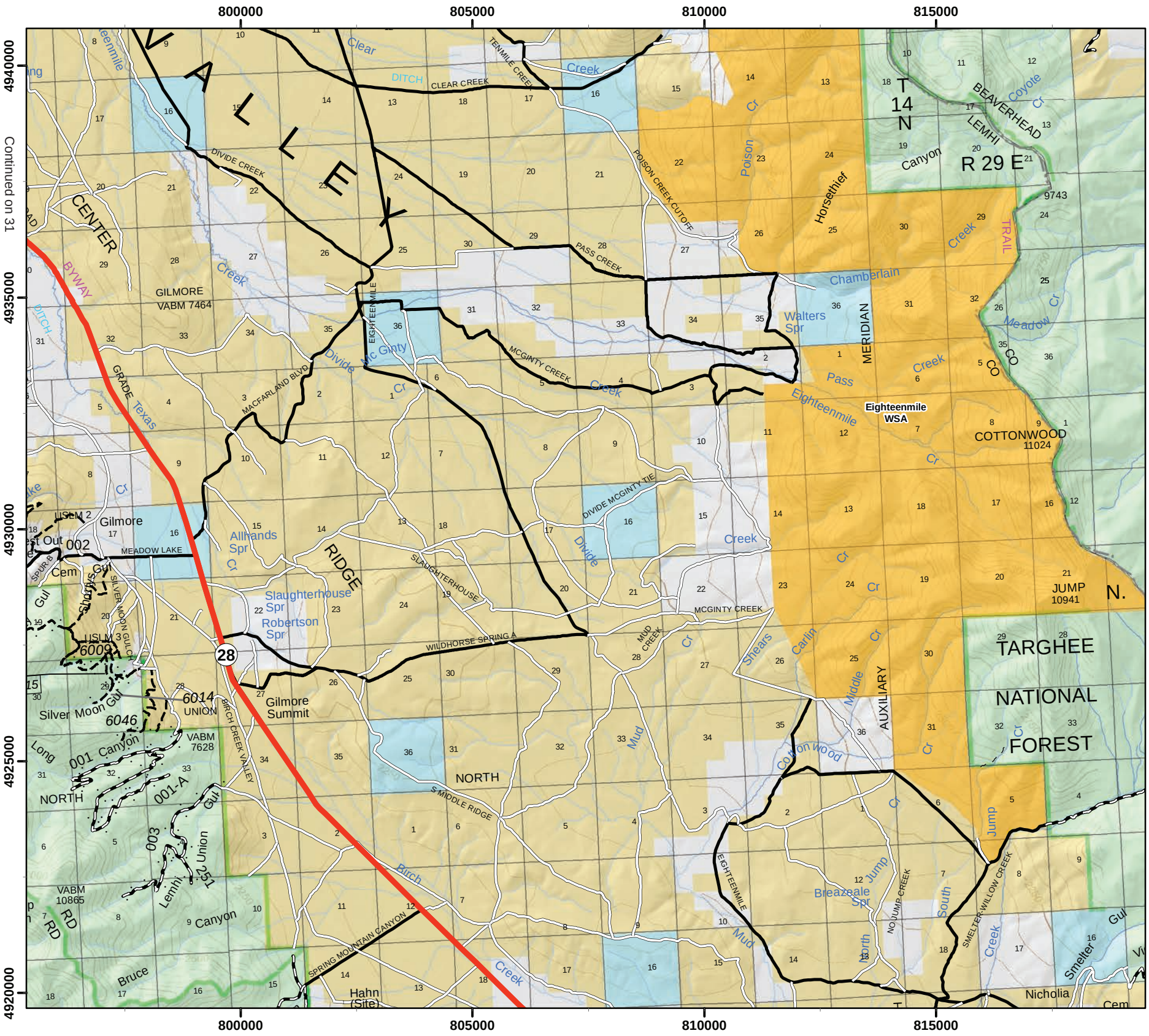

Continued on 31

Continued on 40

Continued on 25

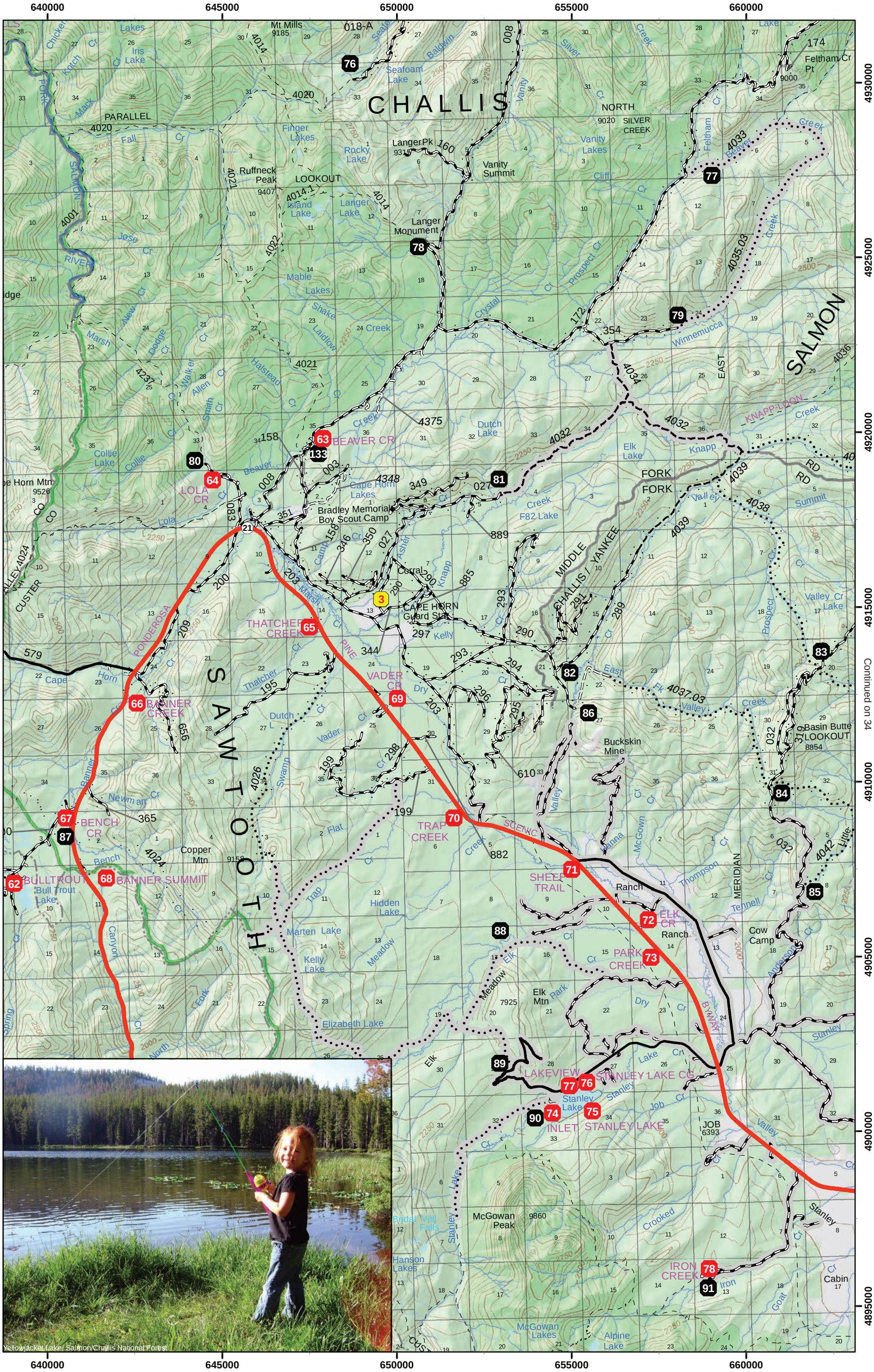

Continued on 34

Continued on 26

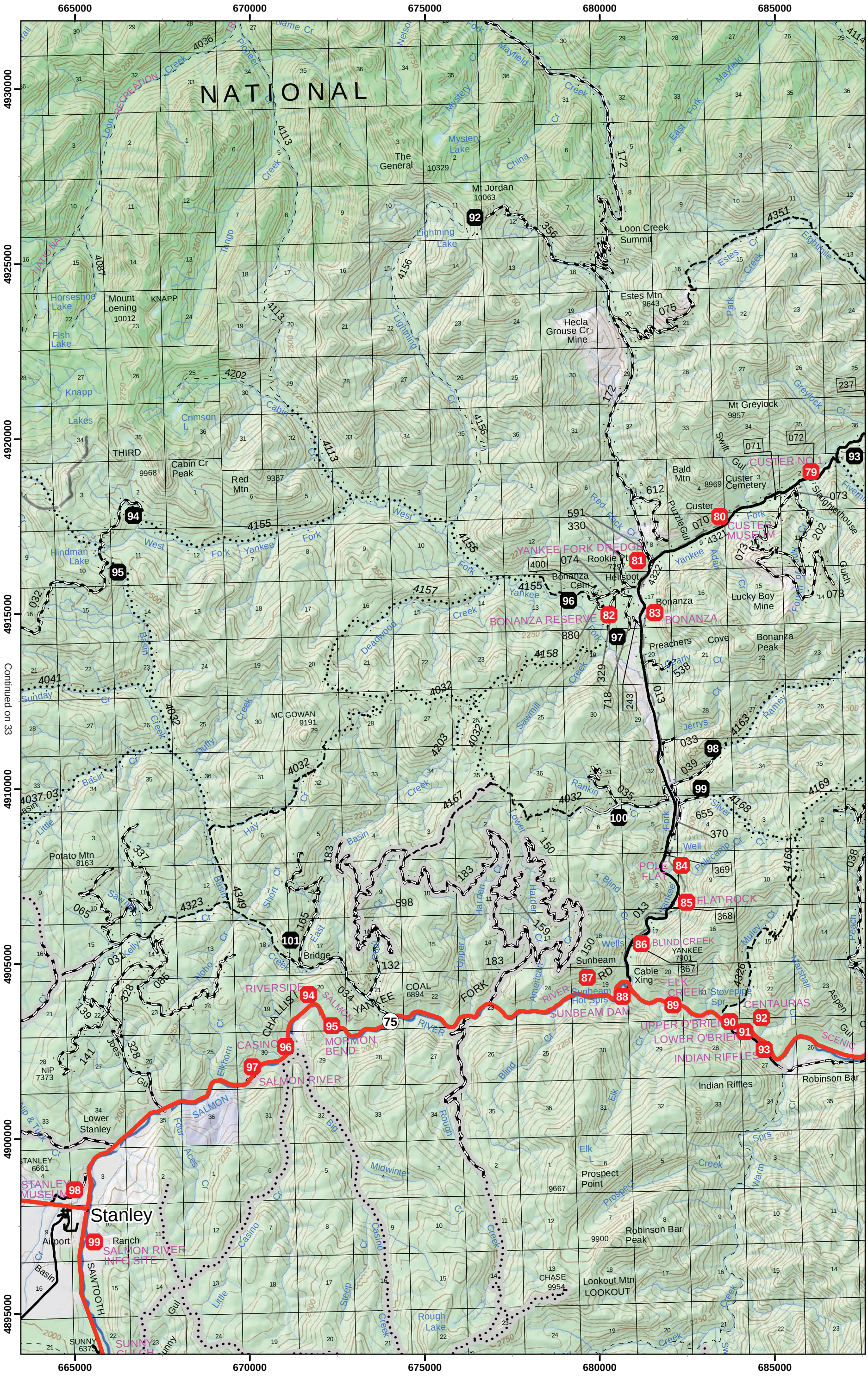

Continued on 27

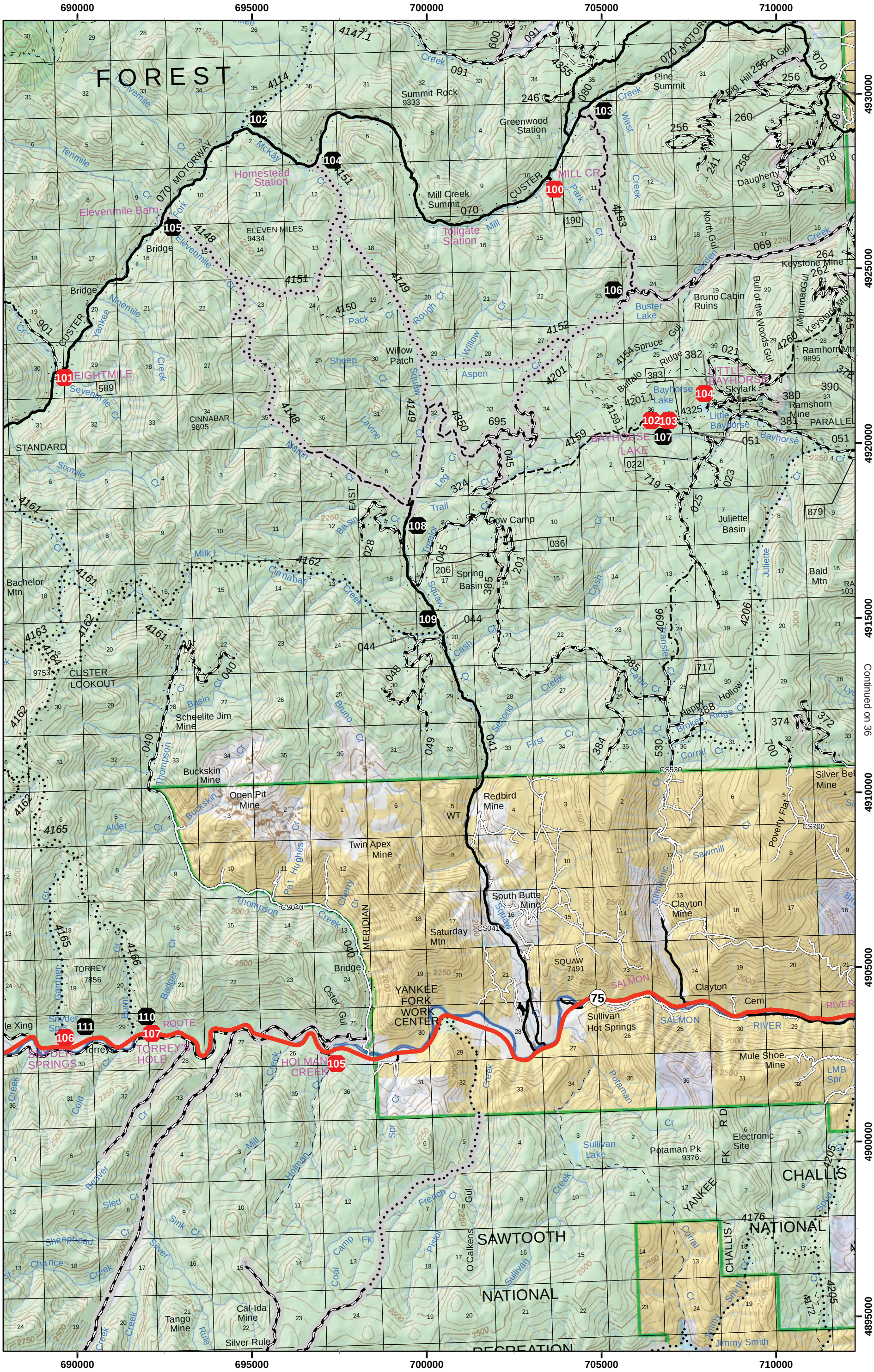

Continued on 41

Continued on 28

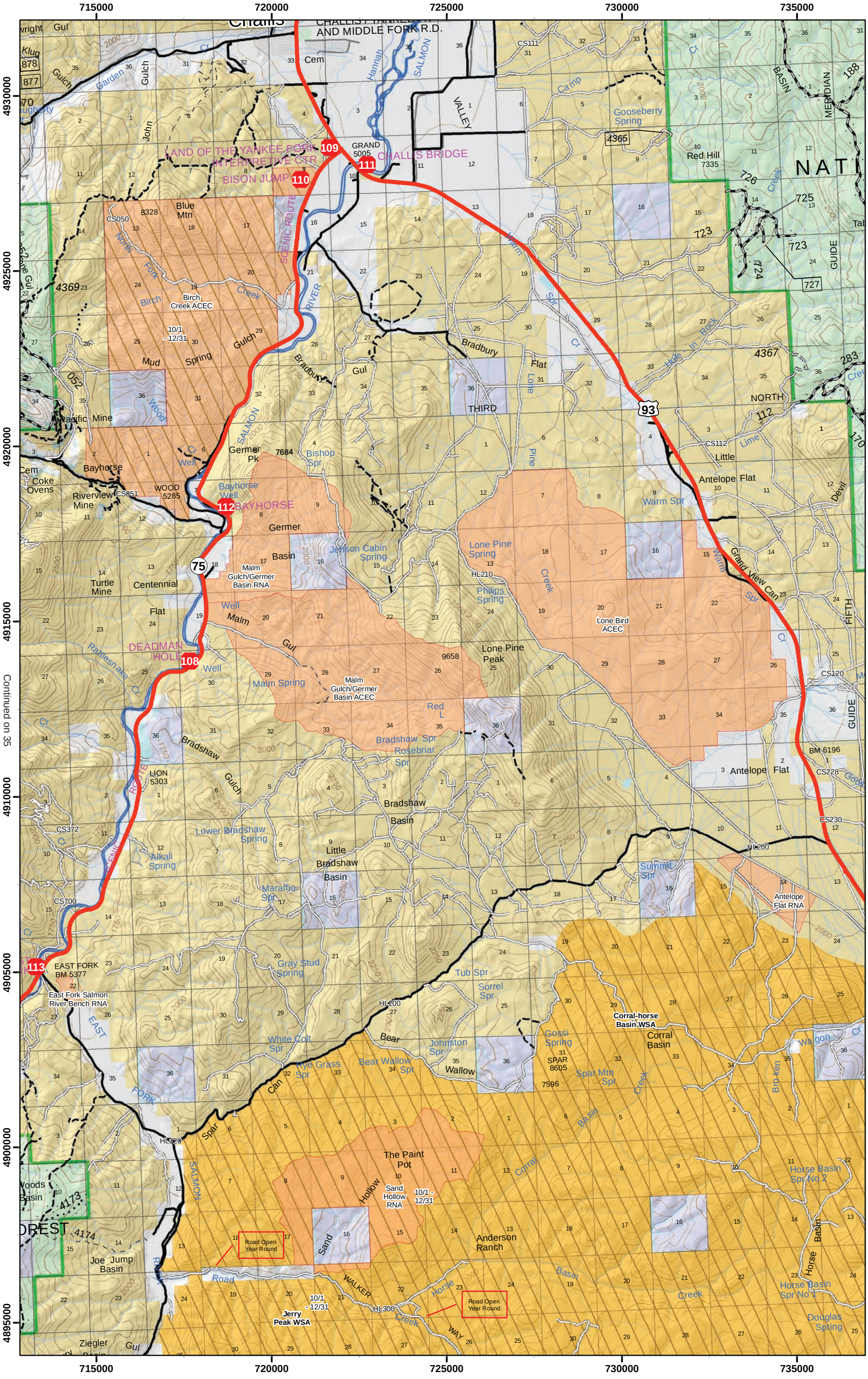

Continued on 35

Continued on 42

Continued on 29

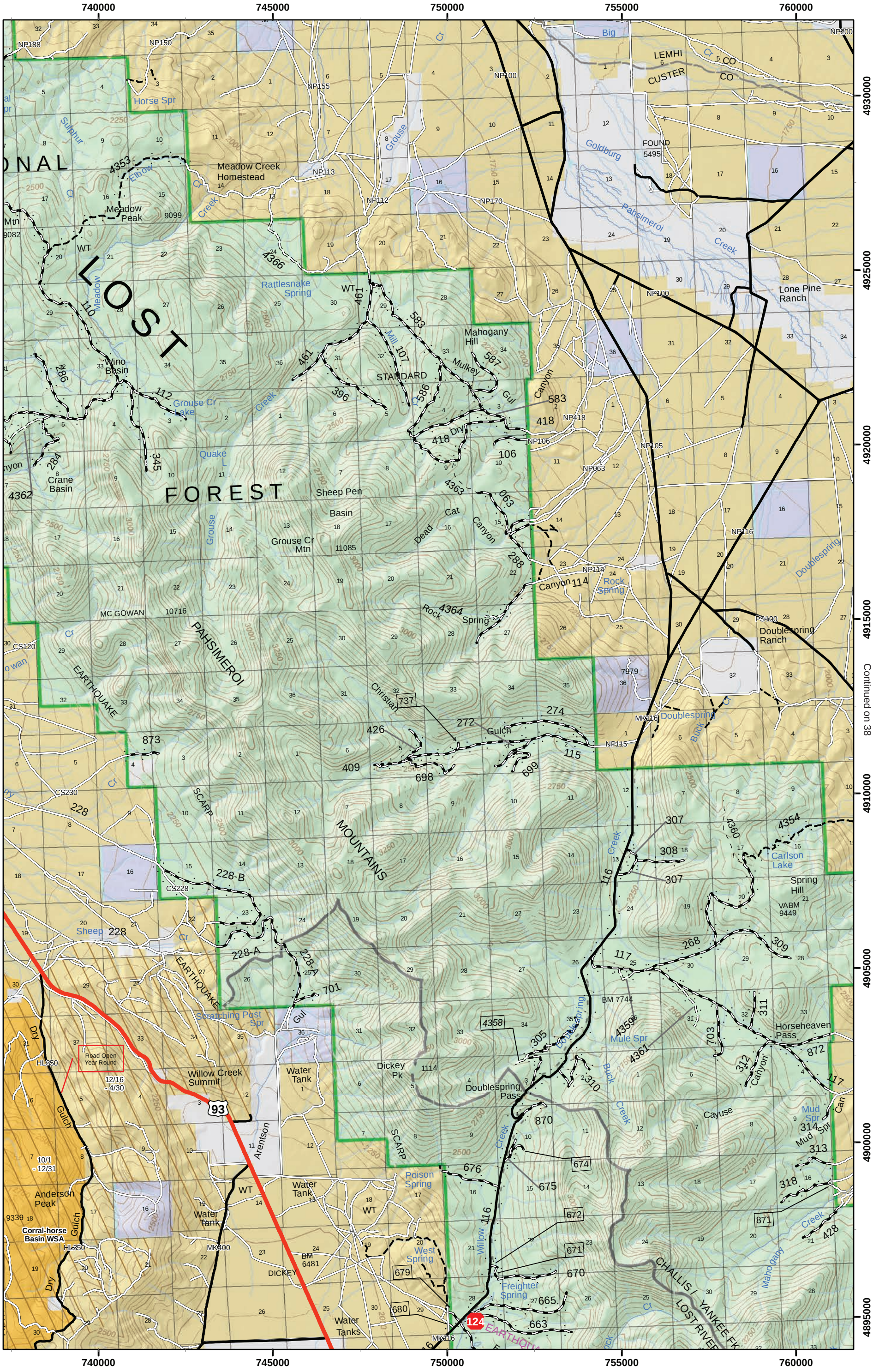

Continued on 38

Continued on 43

Continued on 30

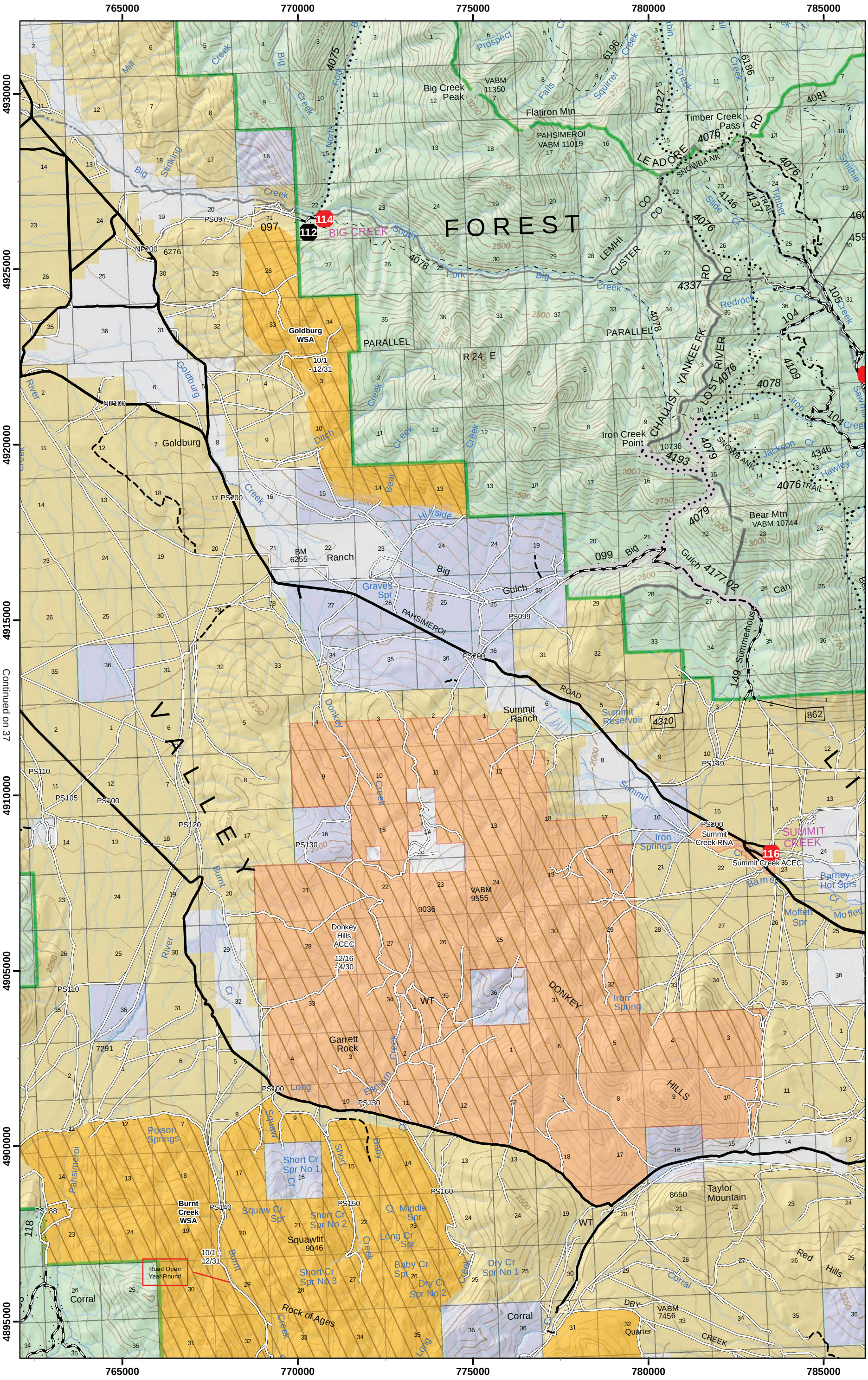

Continued on 37

Continued on 44

Continued on 31

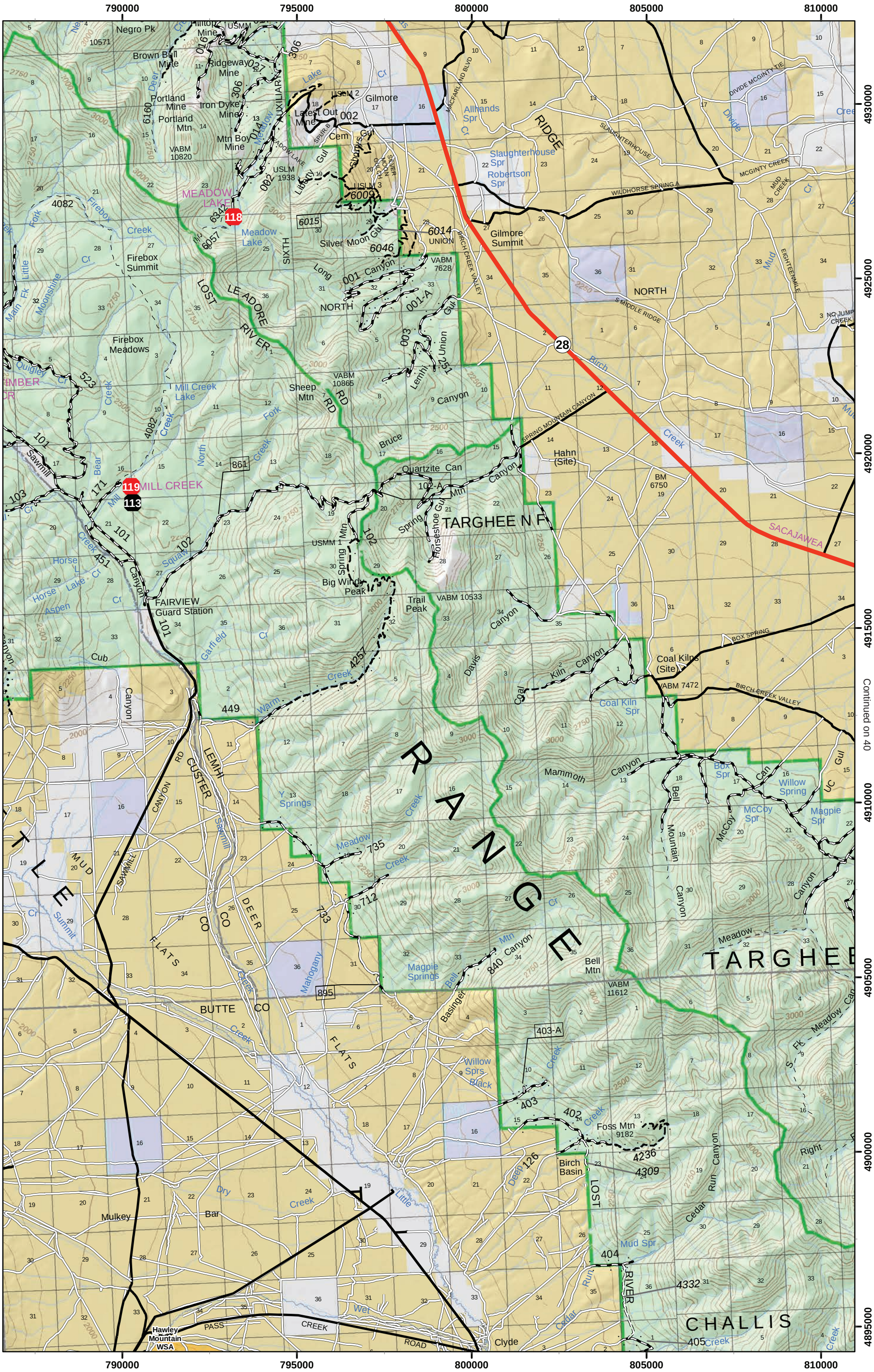

Continued on 40

Continued on 45

Continued on 32

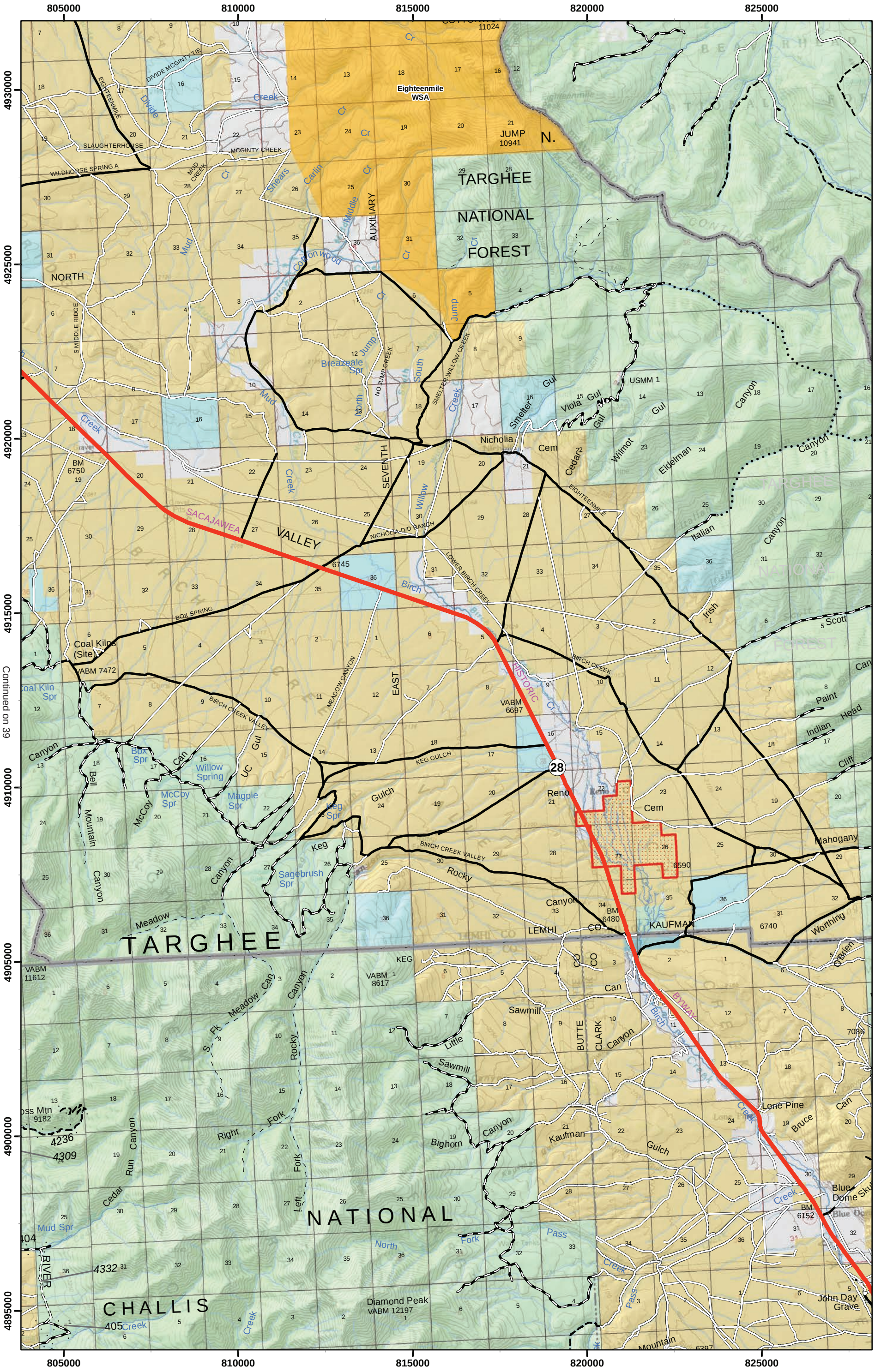

Continued on 46

Continued on 35

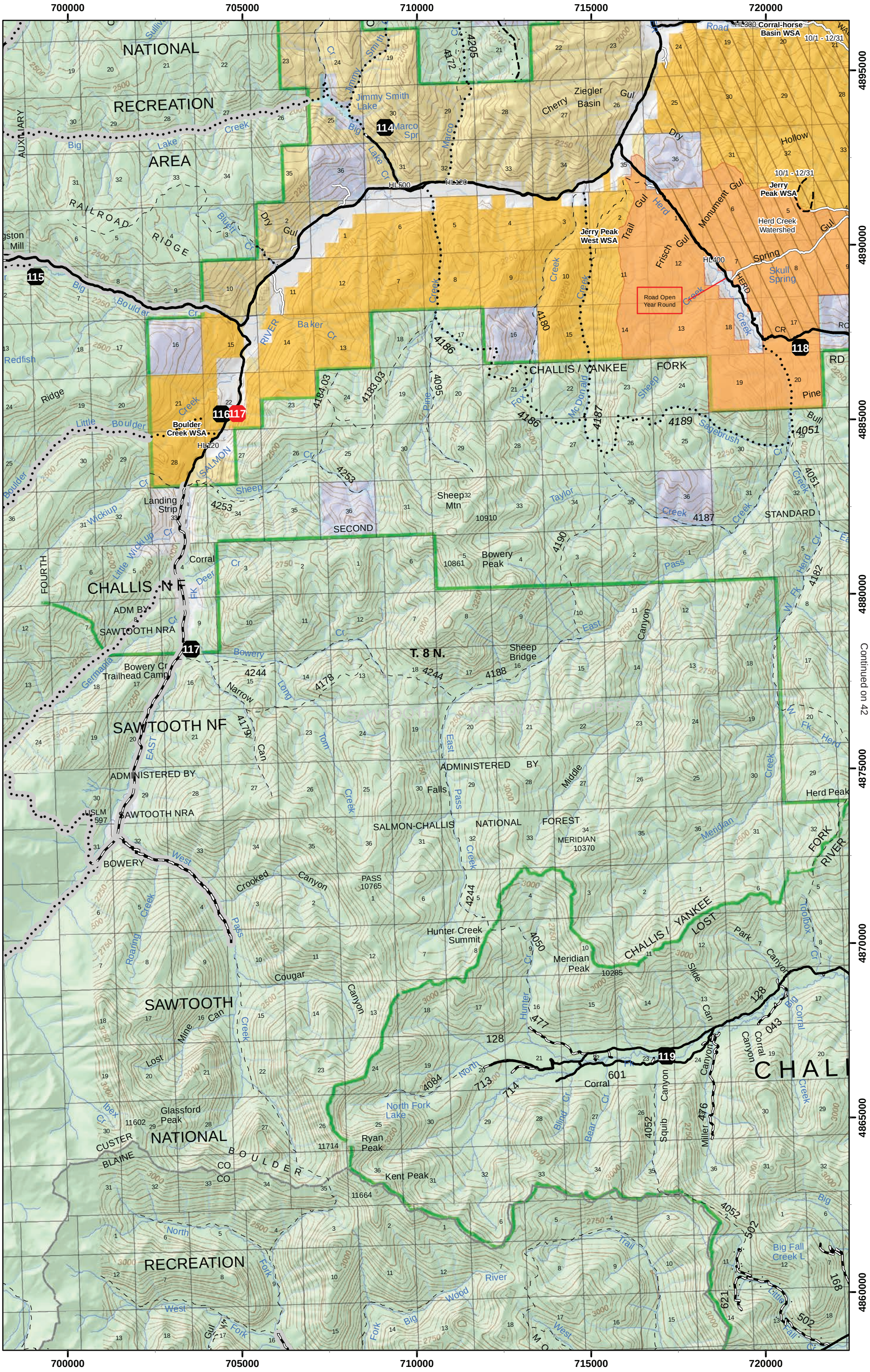

Continued on 42

Continued on 47

Continued on 36

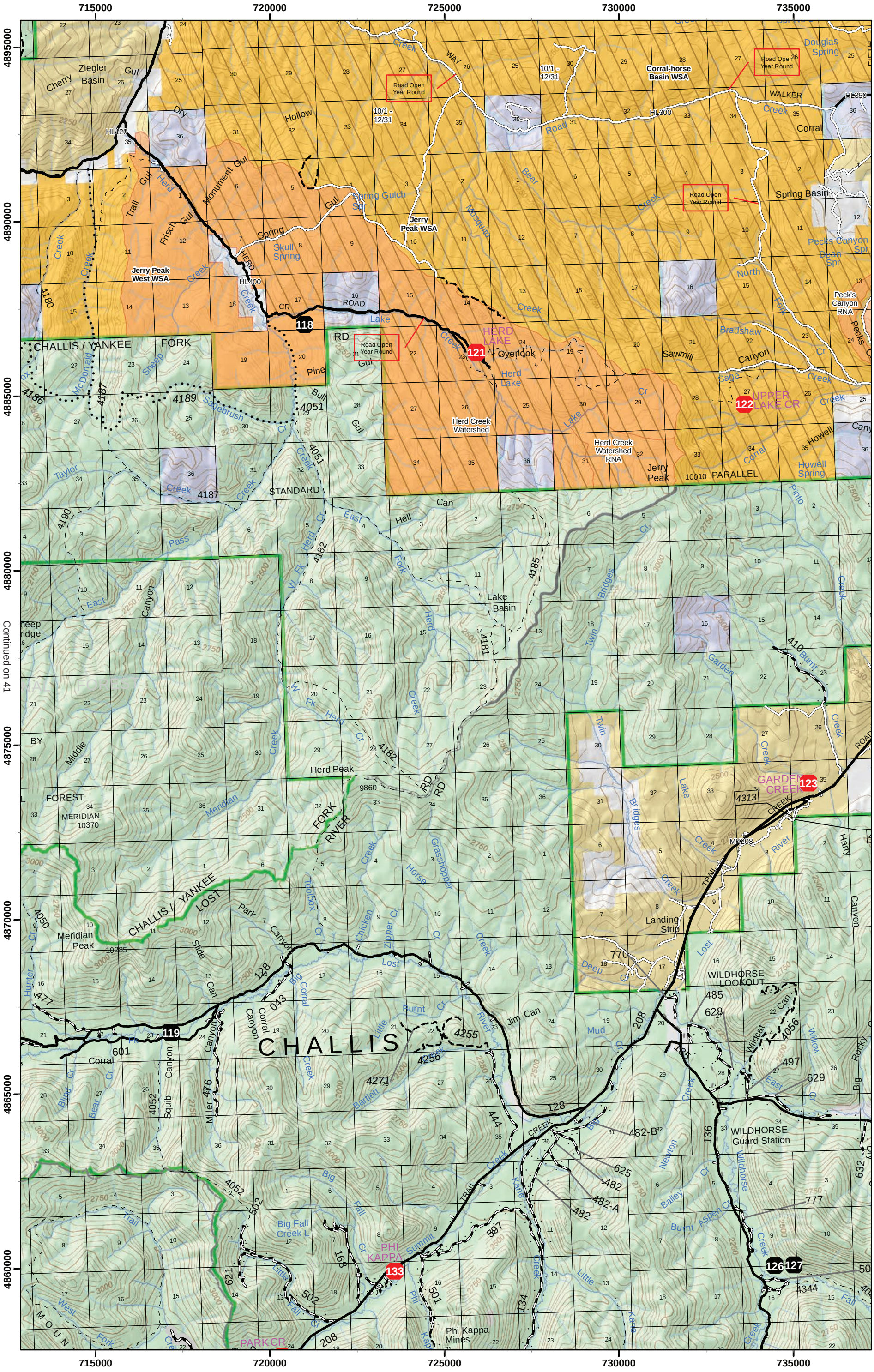

Continued on 41

Continued on 48

Continued on 37

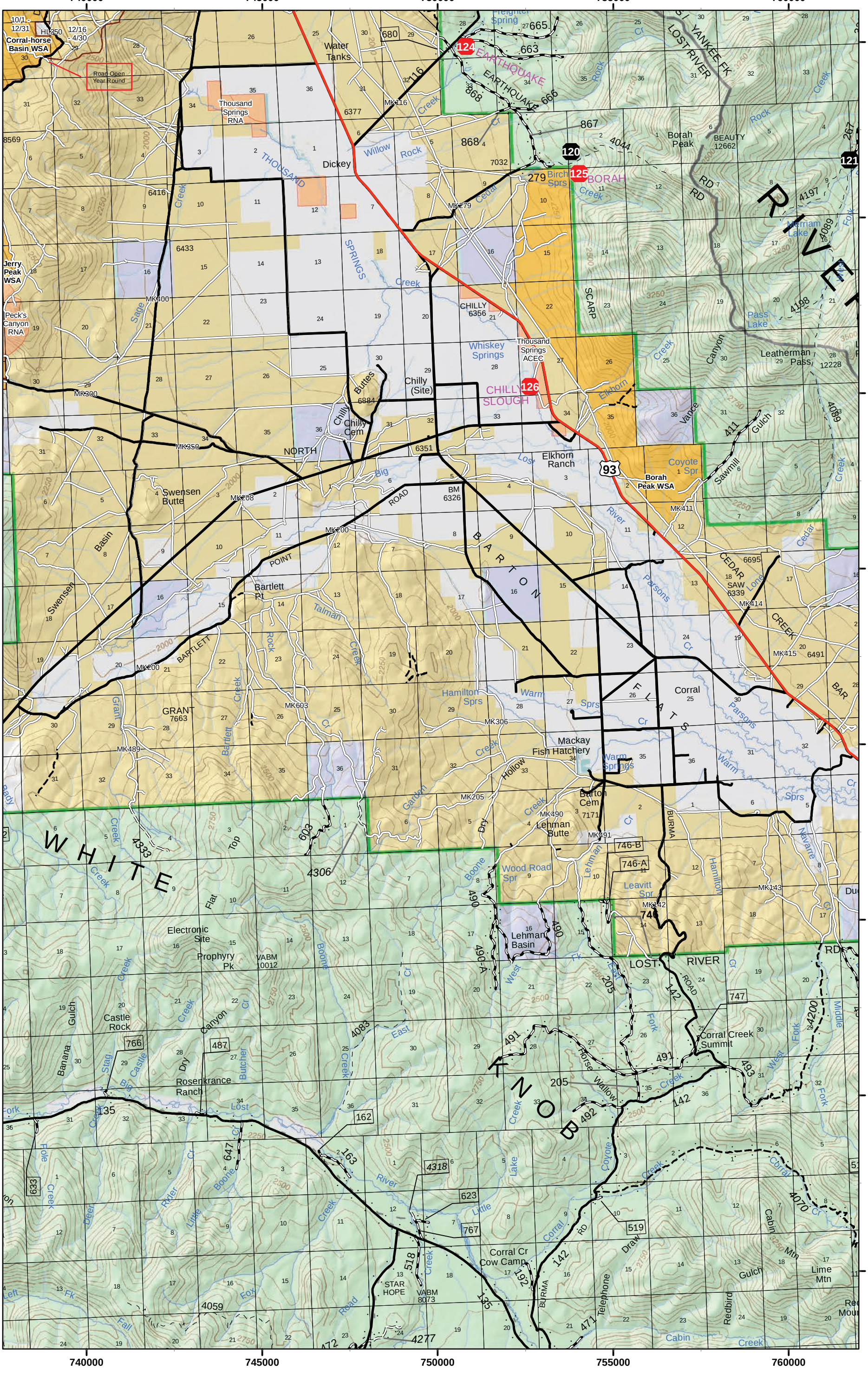

Continued on 49

Continued on 38

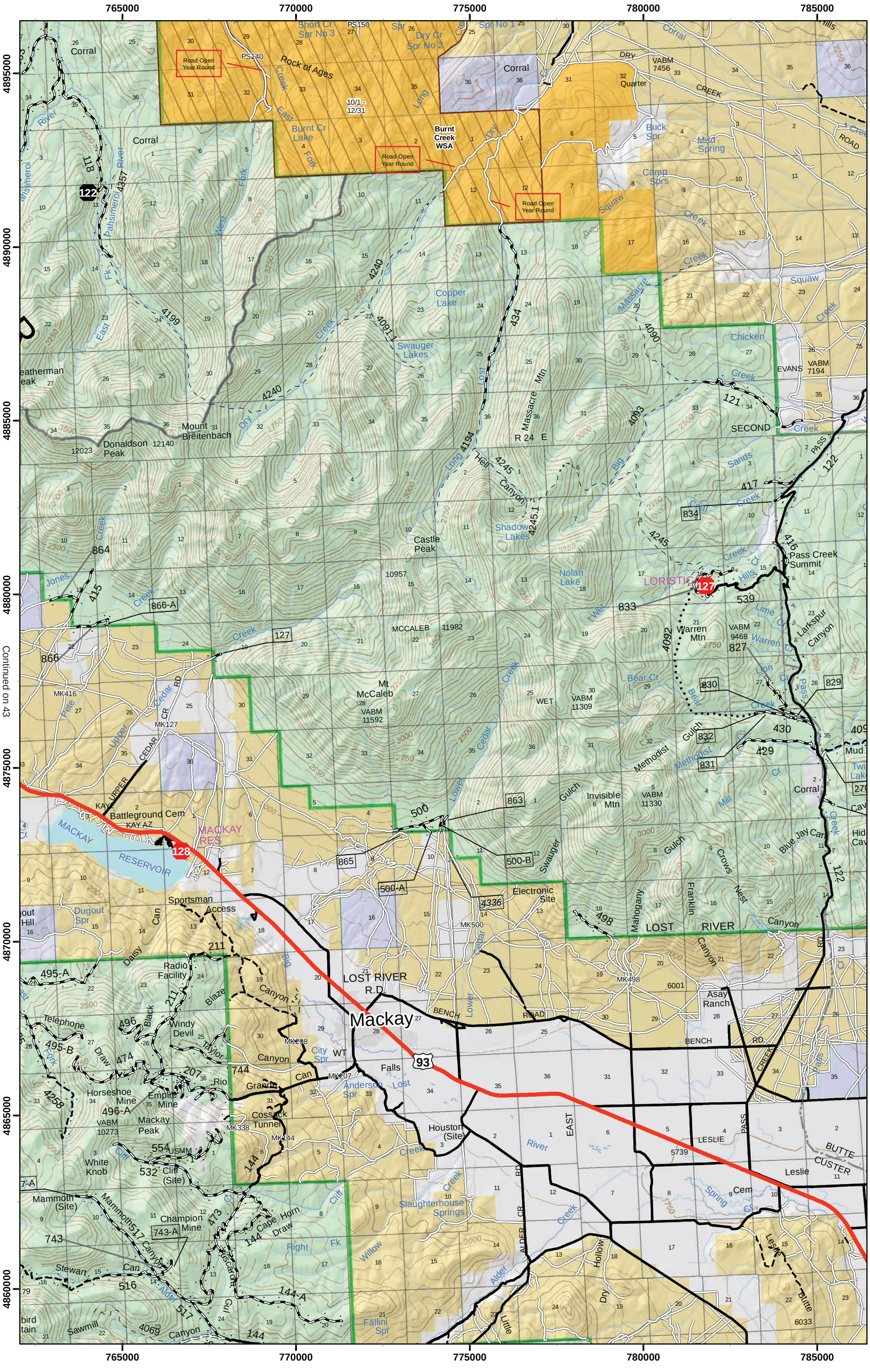

Continued on 39

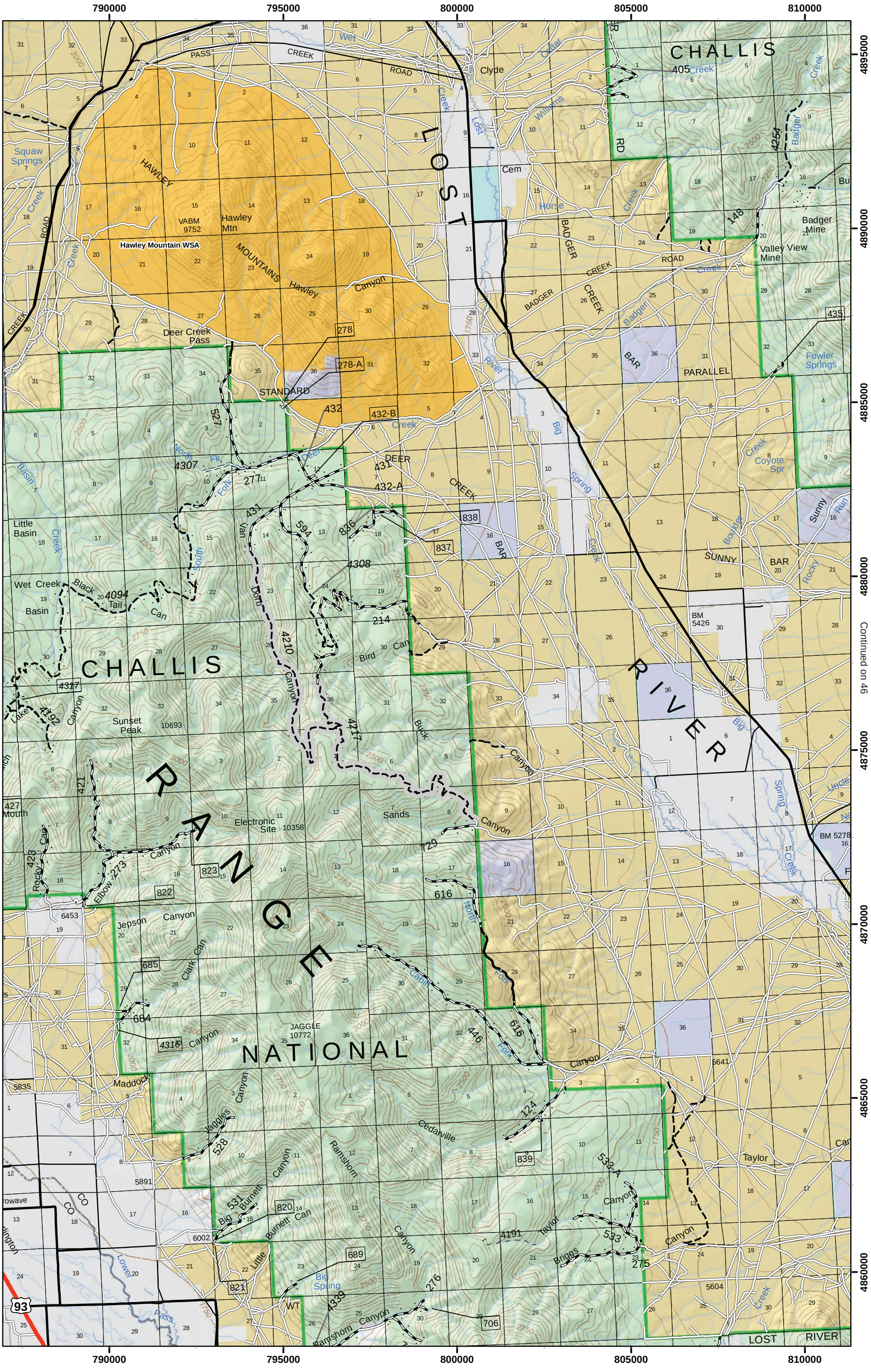

Continued on 40

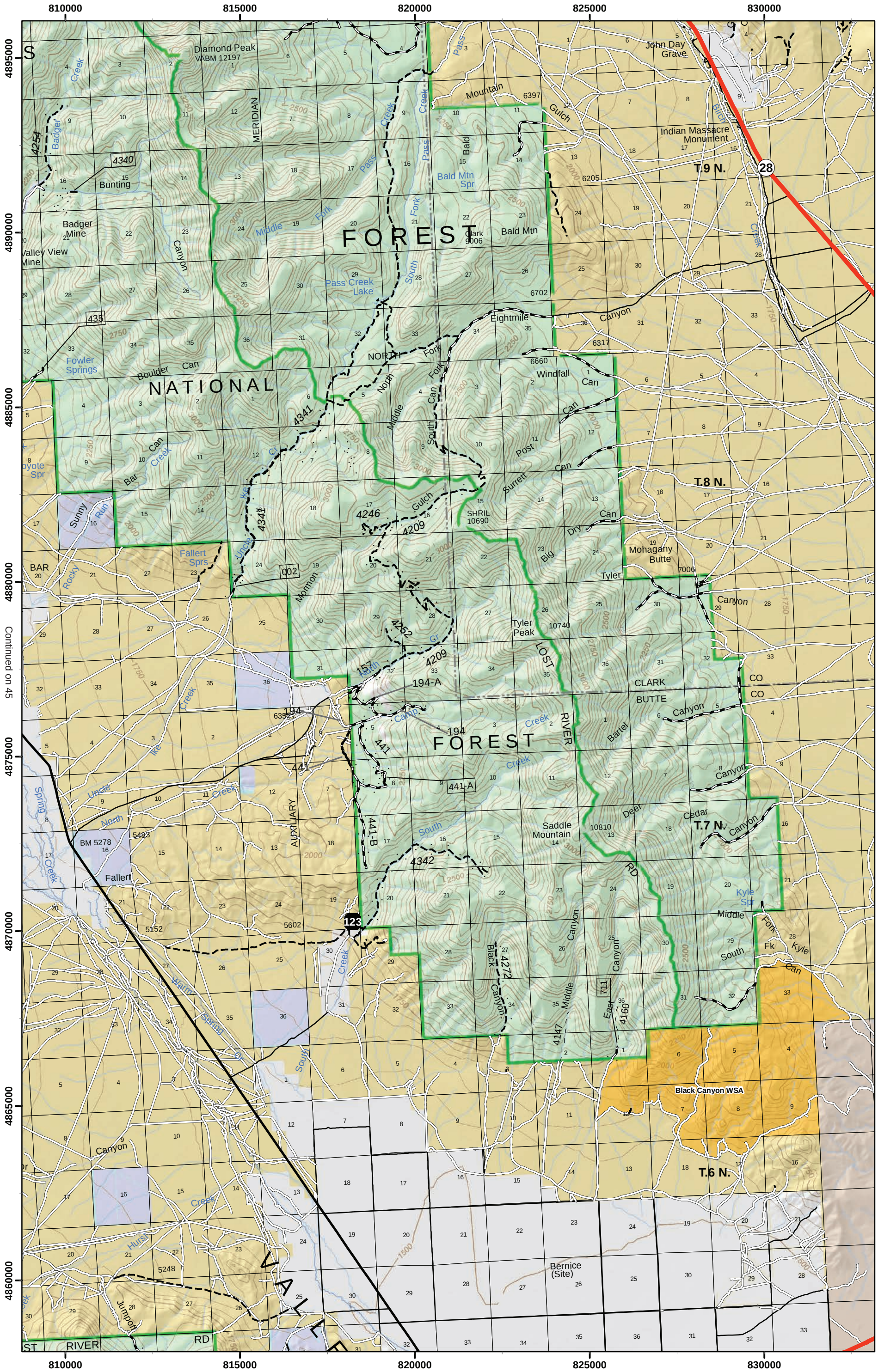

Continued on 45

Continued on 52

Continued on 41

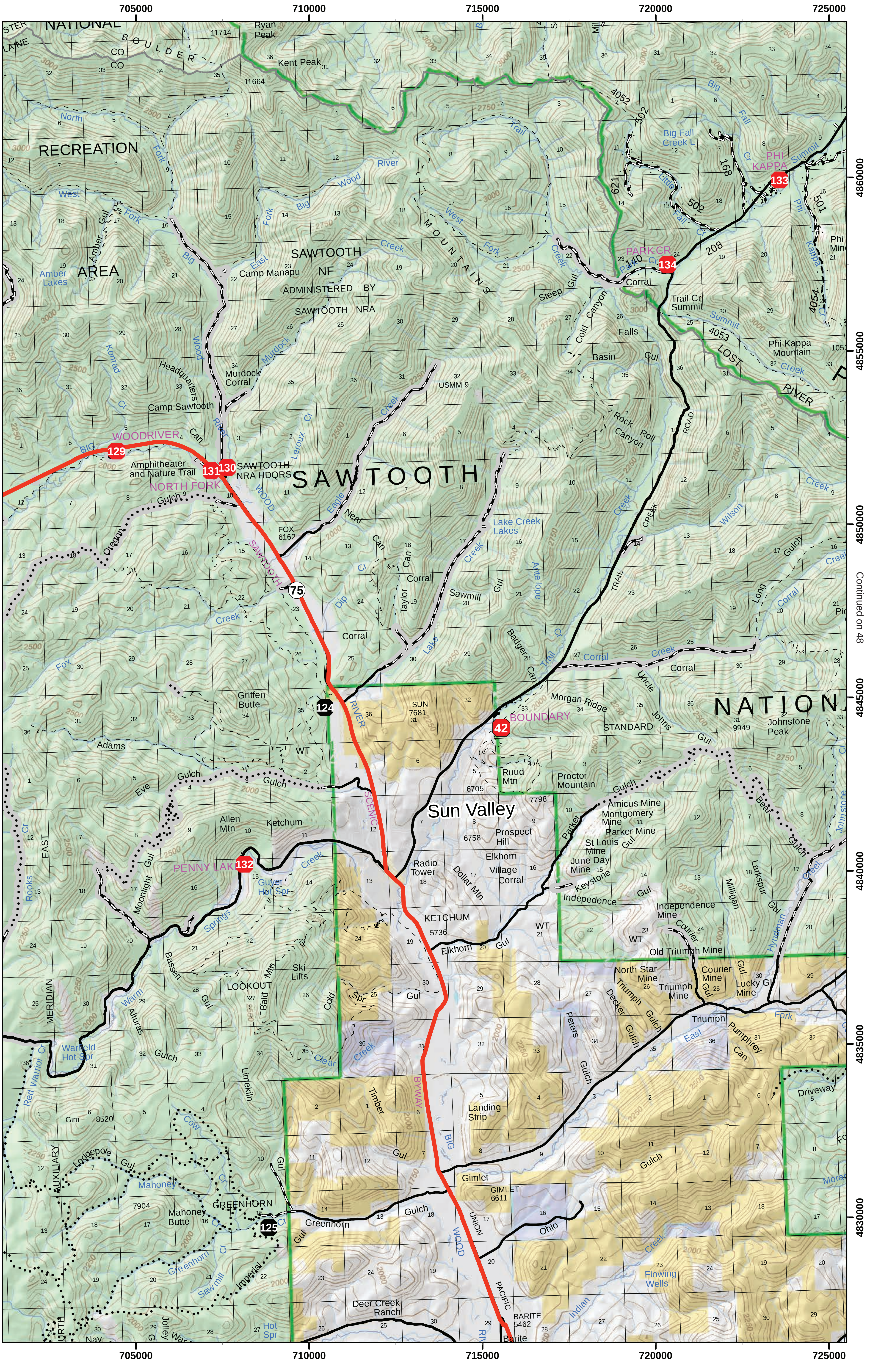

Continued on 48

Continued on 42

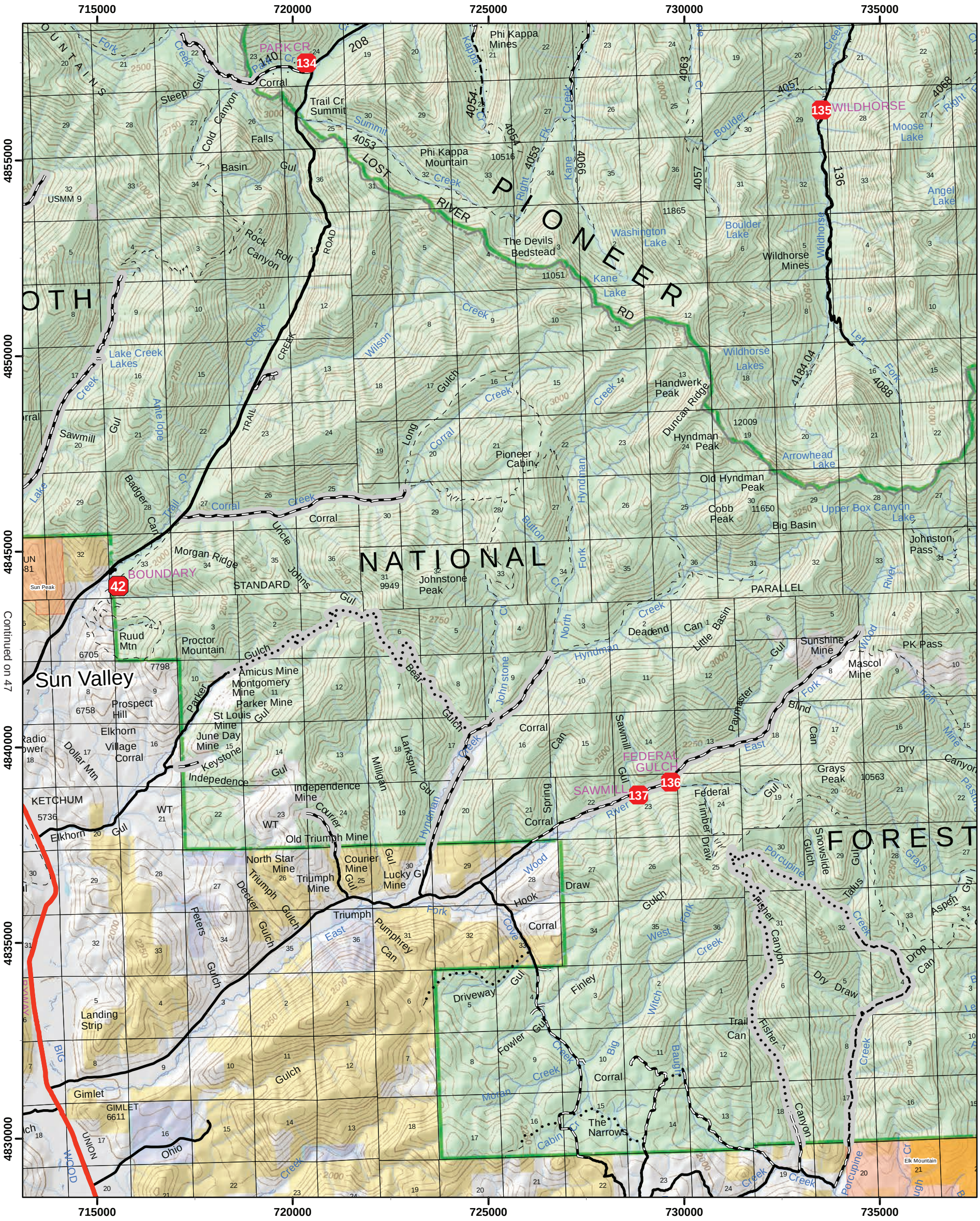

Continued on 47



Continued on 43

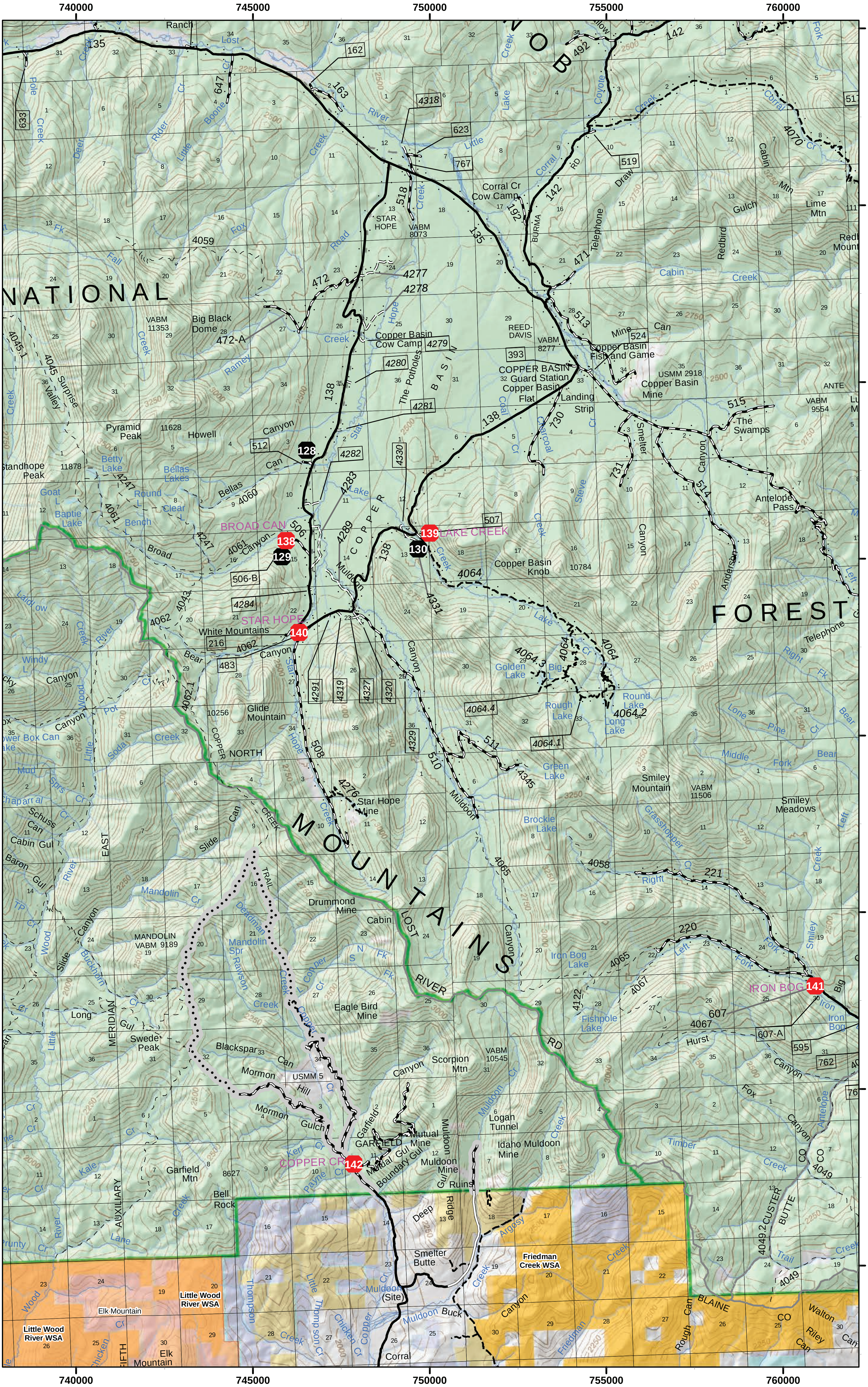

Continued on 50

Continued on 44

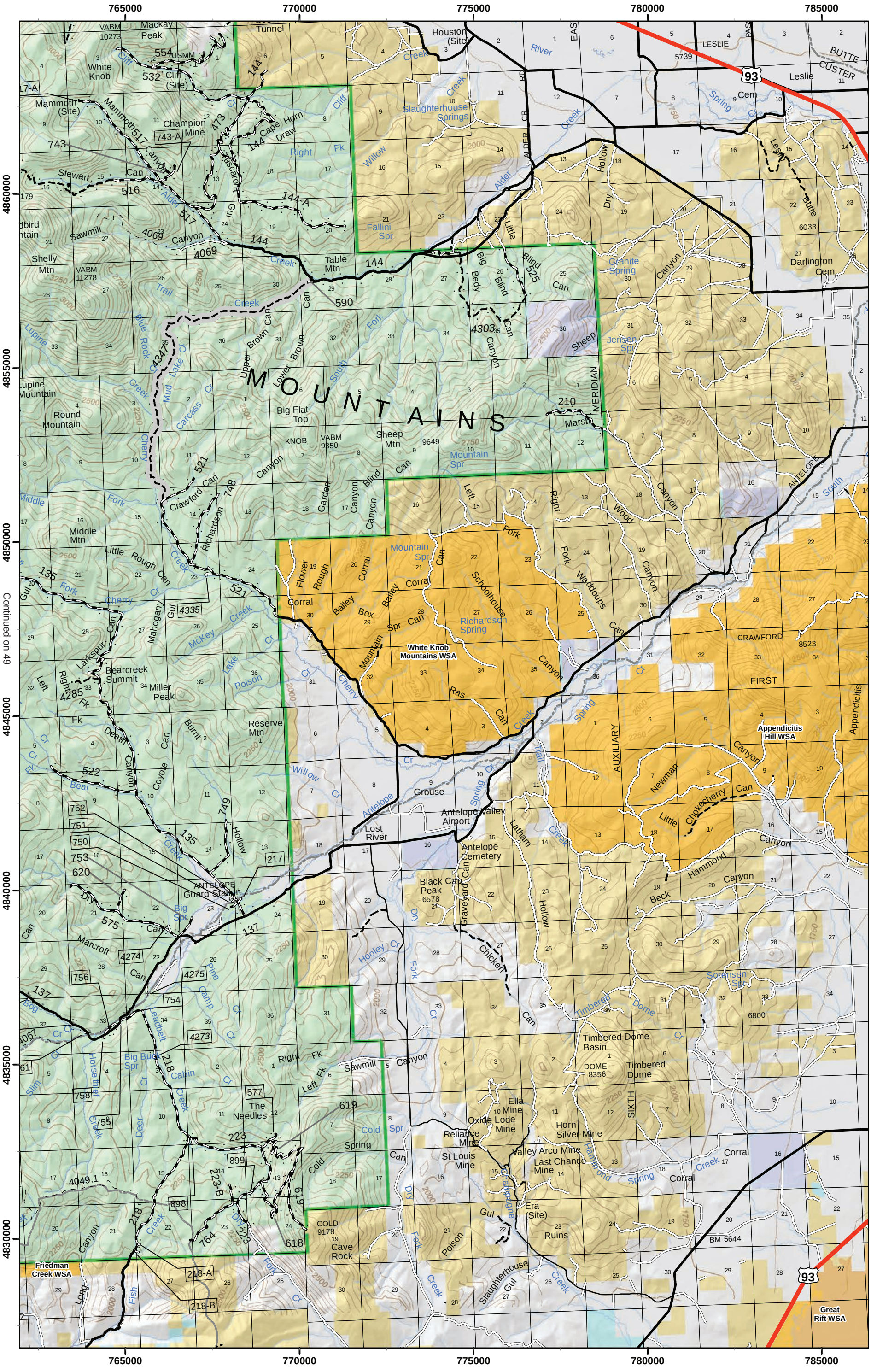

Continued on 45

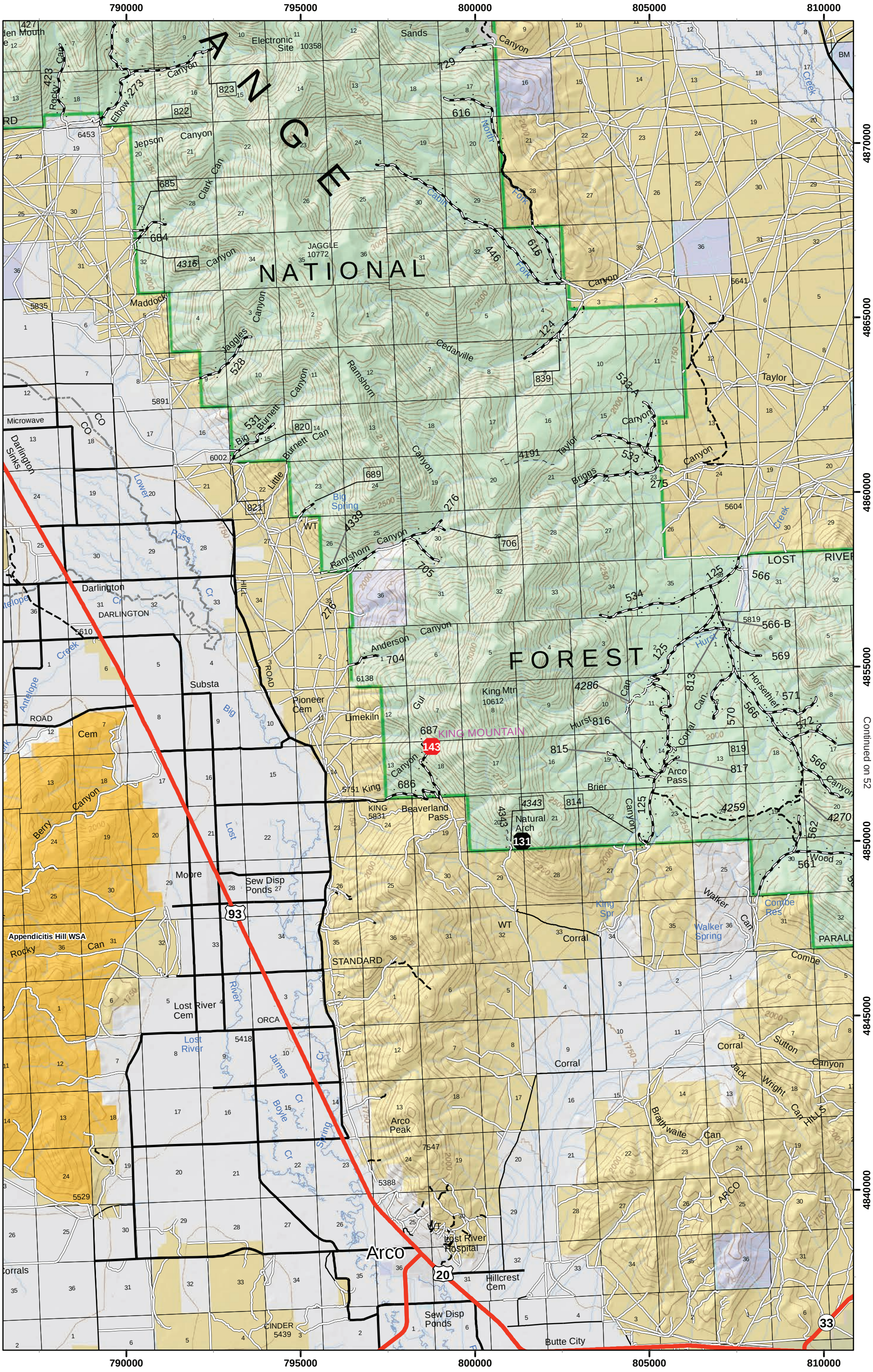

Continued on 46

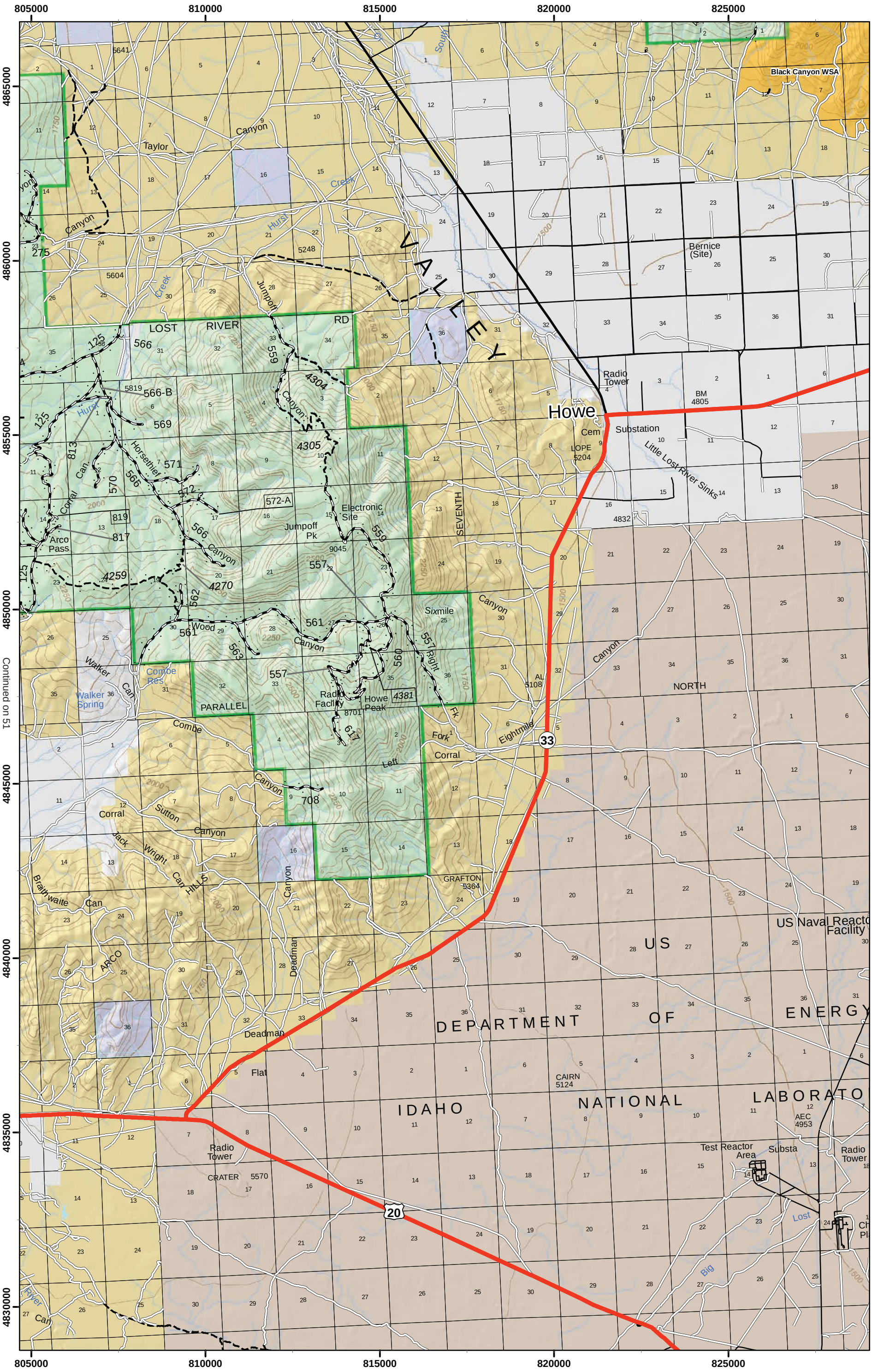

Continued on 51

Idaho Game Management Units

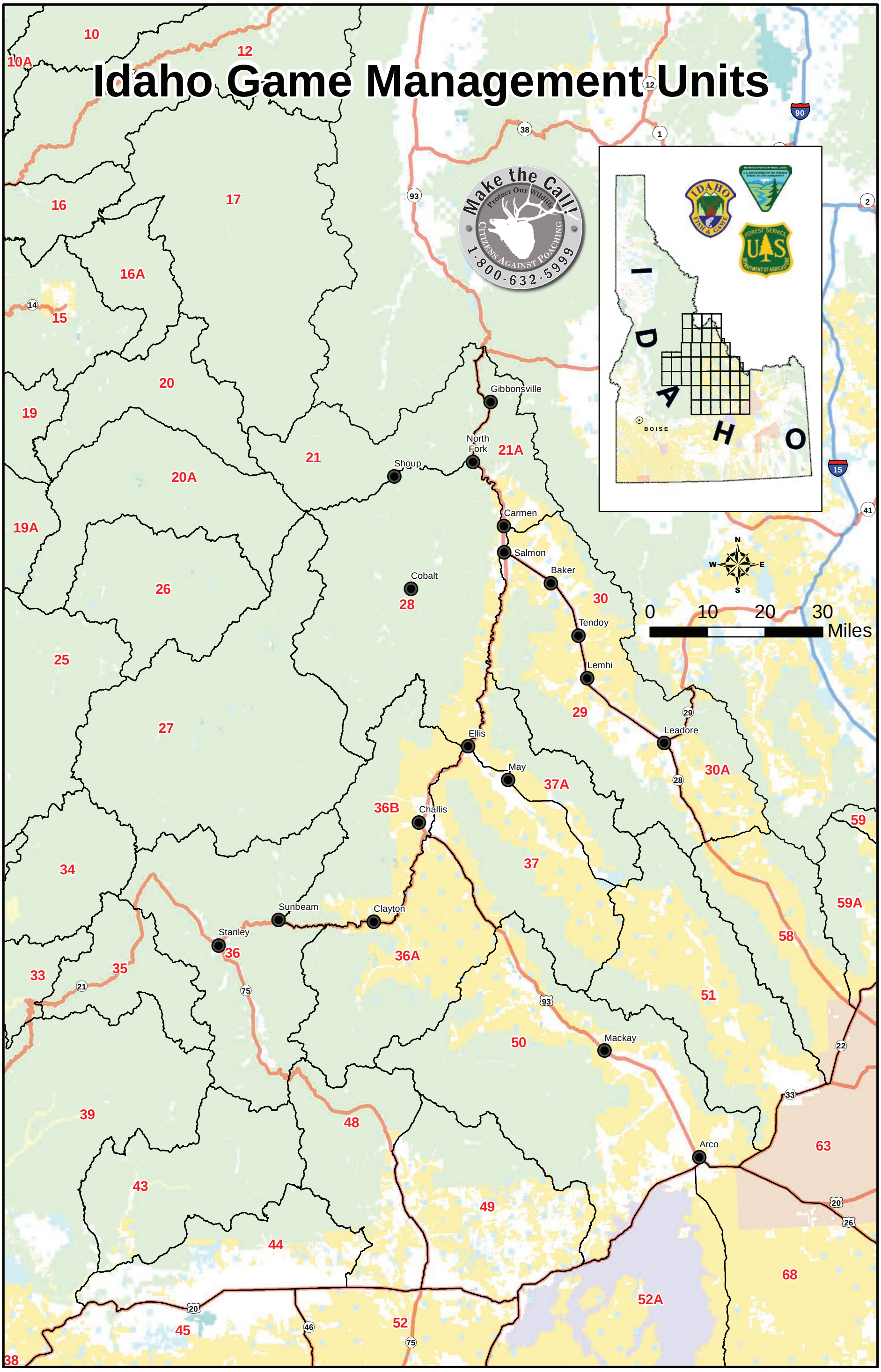

BLM/ID/GI-11/005+1220

Cover Photography: ©Todd Kaplan, Lemhi Pass