Winberry WA

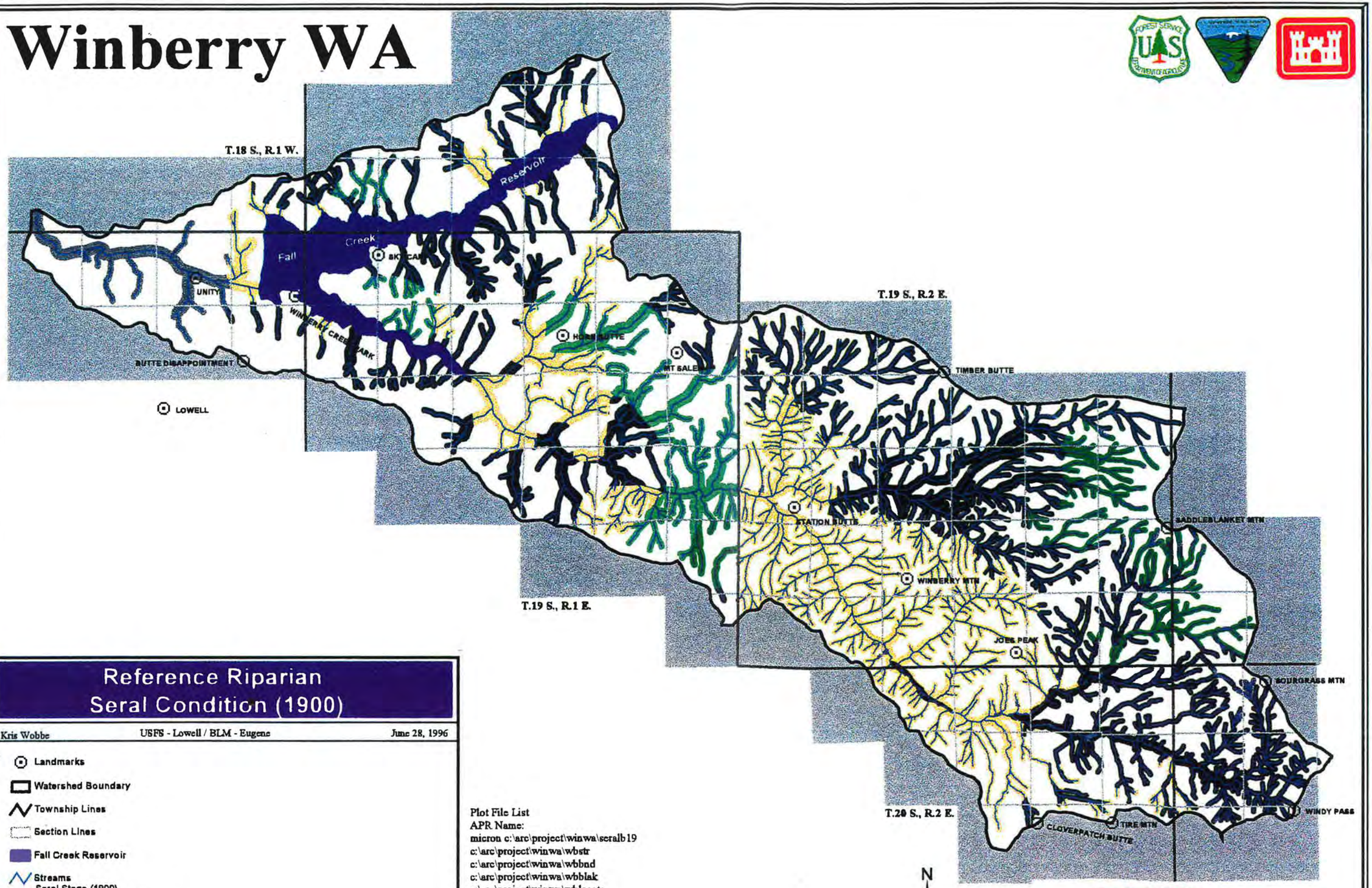

Reference Riparian Seral Condition (1900)

Kris Wobbe — USFS - Lowell / BLM - Eugene — June 28, 1996

- Landmarks
- Watershed Boundary
- Township Lines
- Section Lines
- Fall Creek Reservoir
- Streams

Seral Stage (1900)
- Late Successional Old Growth
- Non-Forest
- Stem Exclusion
- Stem Initiation
- Understory Reinitiation

Plot File List
APR Name:
micron c:\arc\project\winwa\seralb19
c:\arc\project\winwa\wbstr
c:\arc\project\winwa\wbbnd
c:\arc\project\winwa\wbblak
c:\arc\project\winwa\wblocate
c:\arc\project\winwa\wbtwnshp
c:\arc\project\winwa\wbplss
c:\arc\project\winwa\wbvegall

No warranty is made by the Federal Agencies for use of the data for purposes not intended by them

Winberry WA

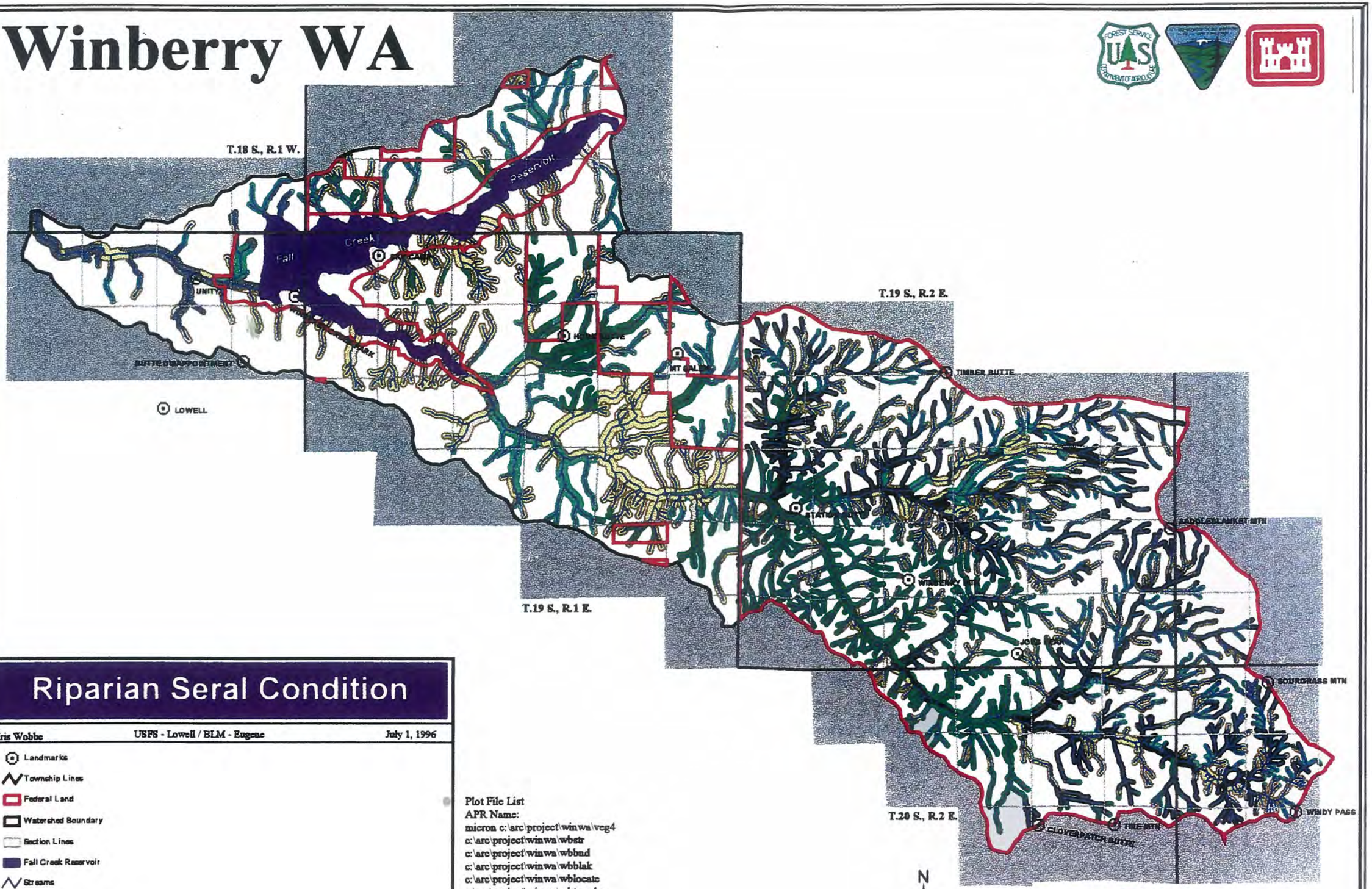

Riparian Seral Condition

Kris Wobbe — USFS - Lowell / BLM - Eugene — July 1, 1996

- Landmarks
- Township Lines
- Federal Land
- Watershed Boundary
- Section Lines
- Fall Creek Reservoir
- Streams

Seral Stage
- Late Successional Old Growth
- Non-Forest
- Stem Exclusion
- Stem Initiation
- Understory Reinitiation

Plot File List
APR Name:
micron c:\arc\project\winwa\veg4
c:\arc\project\winwa\wbstr
c:\arc\project\winwa\wbbnd
c:\arc\project\winwa\wbblak
c:\arc\project\winwa\wblocate
c:\arc\project\winwa\wbtwnshp
c:\arc\project\winwa\wbplss
c:\arc\project\winwa\wbvgsbsd
c:\arc\project\winwa\wbown

No warranty is made by the Federal Agencies for use of the data for purposes not intended by them

Winberry WA

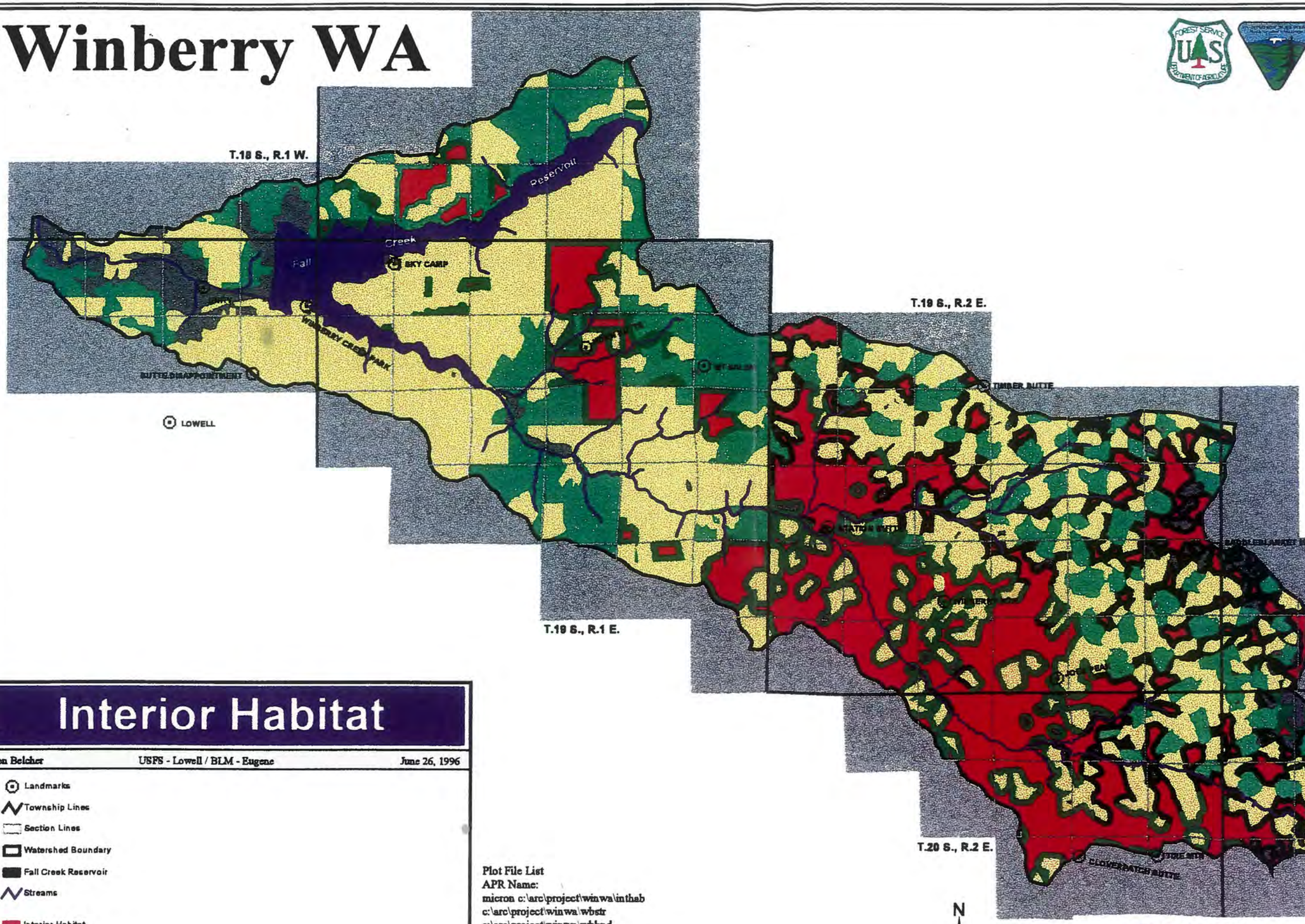

Interior Habitat

Jon Belcher | USFS - Lowell / BLM - Eugene | June 26, 1996

- Landmarks
- Township Lines
- Section Lines
- Watershed Boundary
- Fall Creek Reservoir
- Streams
- Interior Habitat

Seral Stage
- LSOG - Late Successional Oldgrowth
- NOT - Non Forest
- SE - Stem Exclusion
- SI - Stand Initiation
- UR - Understory Reinitiation

Plot File List
APR Name:
micron c:\arc\project\winwa\inthab
c:\arc\project\winwa\wbstr
c:\arc\project\winwa\wbbnd
c:\arc\project\winwa\wbblak
c:\arc\project\winwa\wblocate
c:\arc\project\winwa\wbvegall
c:\arc\project\winwa\wbinthab

N

Scale 1:80000

1 0 1 2 3 Miles

No warranty is made by the Federal Agencies for use of the data for purposes not intended by them

Winberry WA

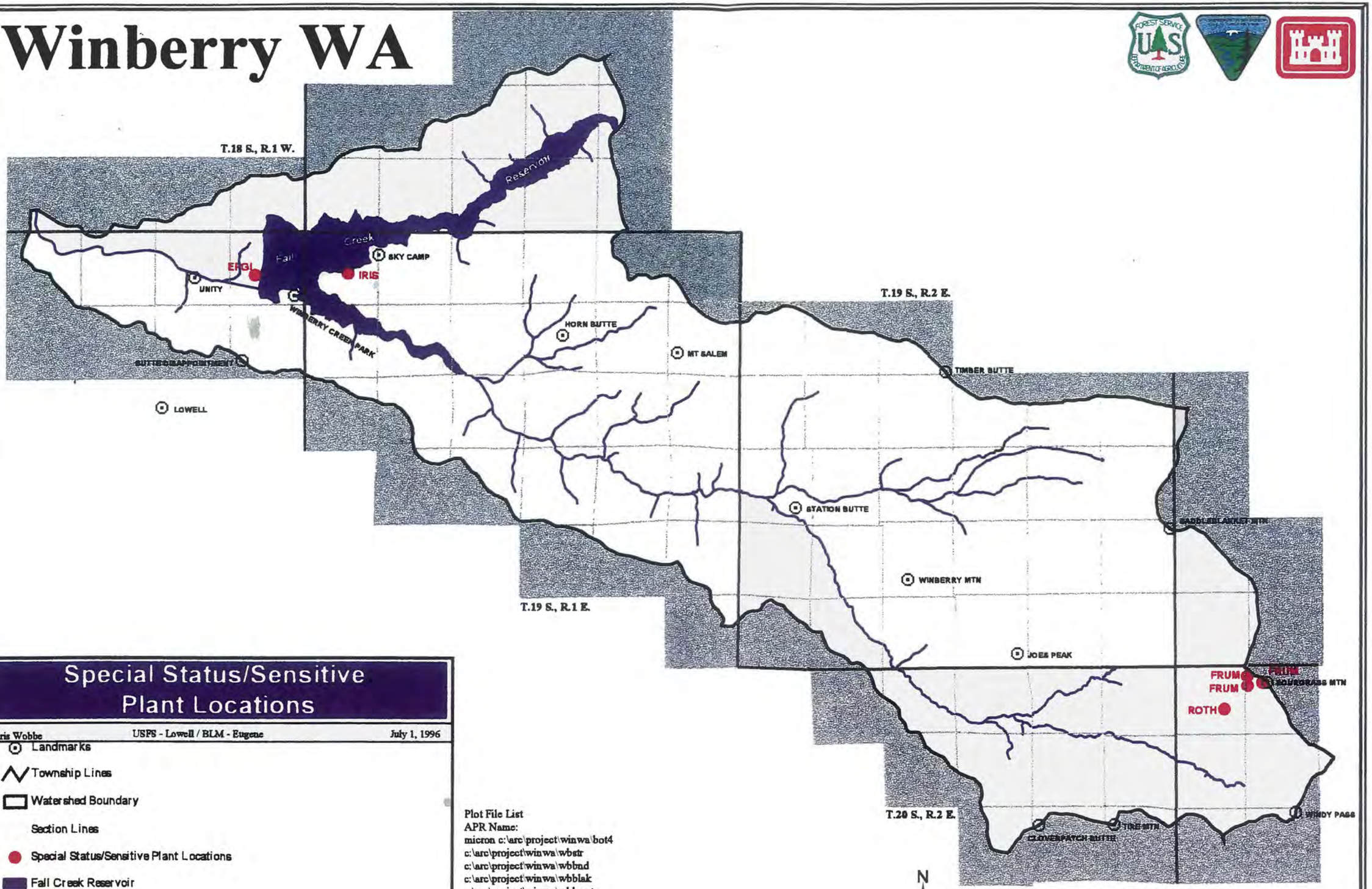

Special Status/Sensitive Plant Locations

Kris Wobbe | USFS - Lowell / BLM - Eugene | July 1, 1996

- Landmarks
- Township Lines
- Watershed Boundary
- Section Lines
- Special Status/Sensitive Plant Locations
- Fall Creek Reservoir
- Streams

Plot File List
APR Name:
micron c:\arc\project\winwa\bot4
c:\arc\project\winwa\wbstr
c:\arc\project\winwa\wbbnd
c:\arc\project\winwa\wbblak
c:\arc\project\winwa\wblocate
c:\arc\project\winwa\wbtwnshp
c:\arc\project\winwa\wbplss
c:\arc\project\winwa\wbtes

No warranty is made by the Federal Agencies for use of the data for purposes not intended by them

Winberry WA

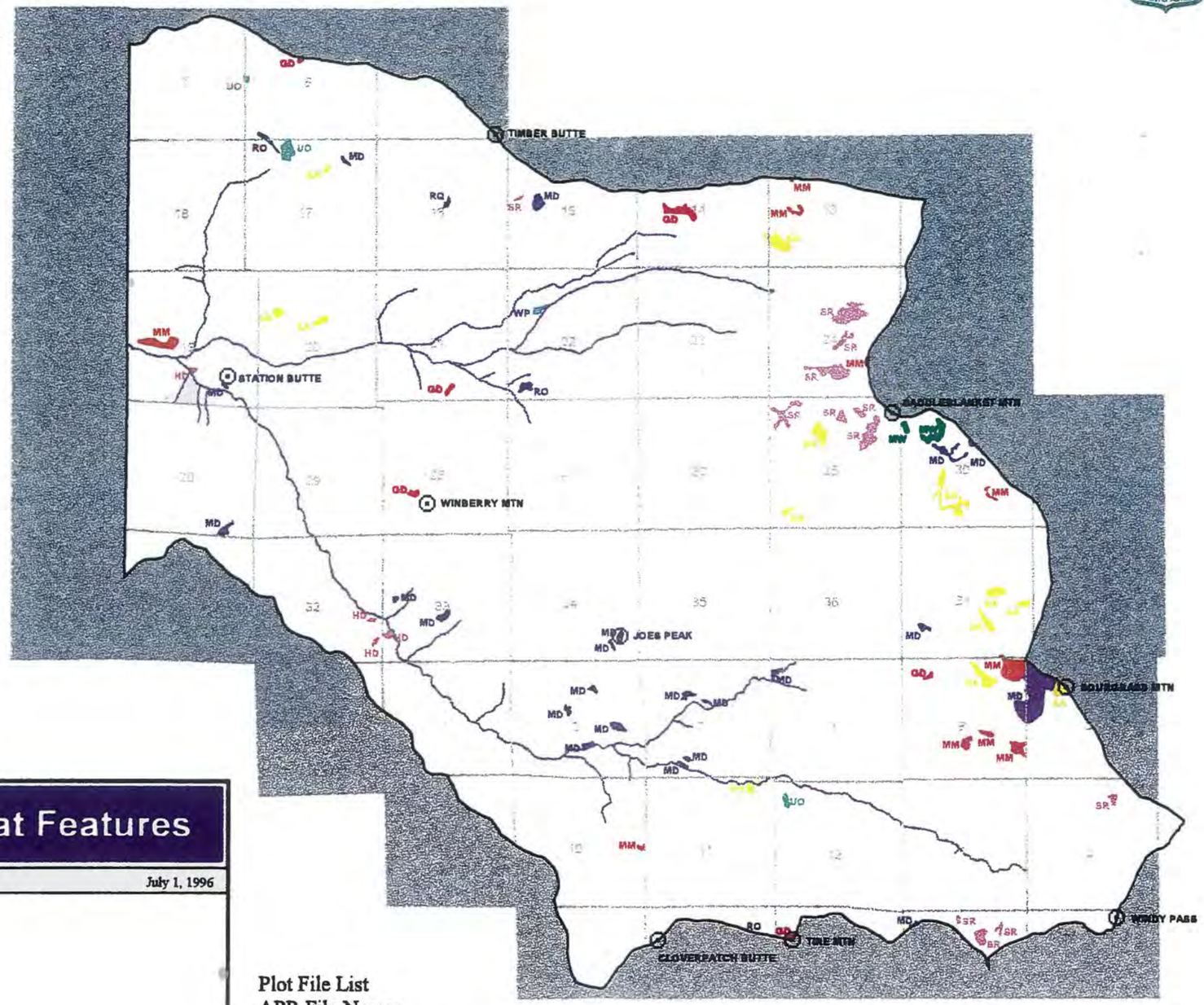

USFS Special Habitat Features

Kris Wobbe | USFS - Lowell / BLM - Eugene | July 1, 1996

- Landmarks
- FS Watershed Boundary
- Section Lines
- Streams

Habitat Features

- GD - Dry Rock Garden
- HD - Hardwood Inclusion
- MD - Dry Meadow
- MM - Mesic Meadow
- MW - Wet Meadow
- RO - Rock Outcrop
- RQ - Rock Quarry
- SA - Sitka Alder
- SR - Vine Maple
- UO - Small Openings
- WP - Pond

Plot File List
APR File Name:
micron c:\arc\project\winwa\botany2
c:\arc\project\winwa\wbshab
c:\arc\project\winwa\wbfbnd
c:\arc\project\winwa\wbplss
c:\arc\project\winwa\wblocate
c:\arc\project\winwa\wbfstr

N

Scale 1:60000

1 0 1 2 Miles

No warranty is made by the Federal Agencies for use of the data for purposes not intended by them

Winberry WA

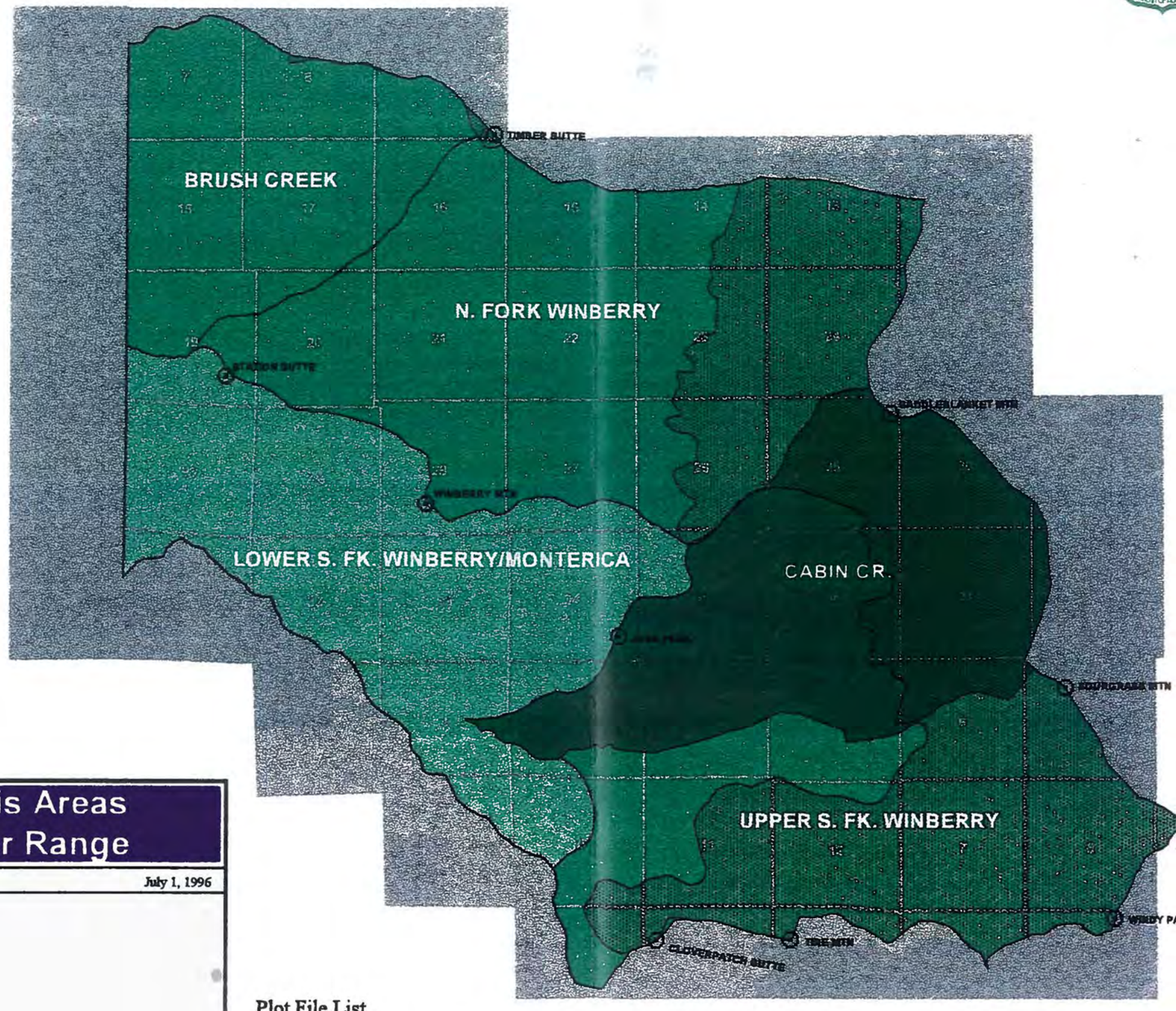

Big Game Emphasis Areas and Winter/Summer Range

Kris Wobbe — USFS - Lowell / BLM - Eugene — July 1, 1996

- Landmarks
- Winter/Summer Range
  - Summer
  - Winter
- Section Lines
- Big Game Emphasis Level
  - High
  - Low
  - Moderate

Plot File List
APR File Name:
micron c:\arc\project\winwa\wild11
c:\arc\project\winwa\wblocate
c:\arc\project\winwa\wbfelk
c:\arc\project\winwa\wbplss
c:\arc\project\winwa\wbfbgwsr

N

Scale 1:60000

1 0 1 2 Miles

No warranty is made by the Federal Agencies for use of the data for purposes not intended by them

Winberry WA

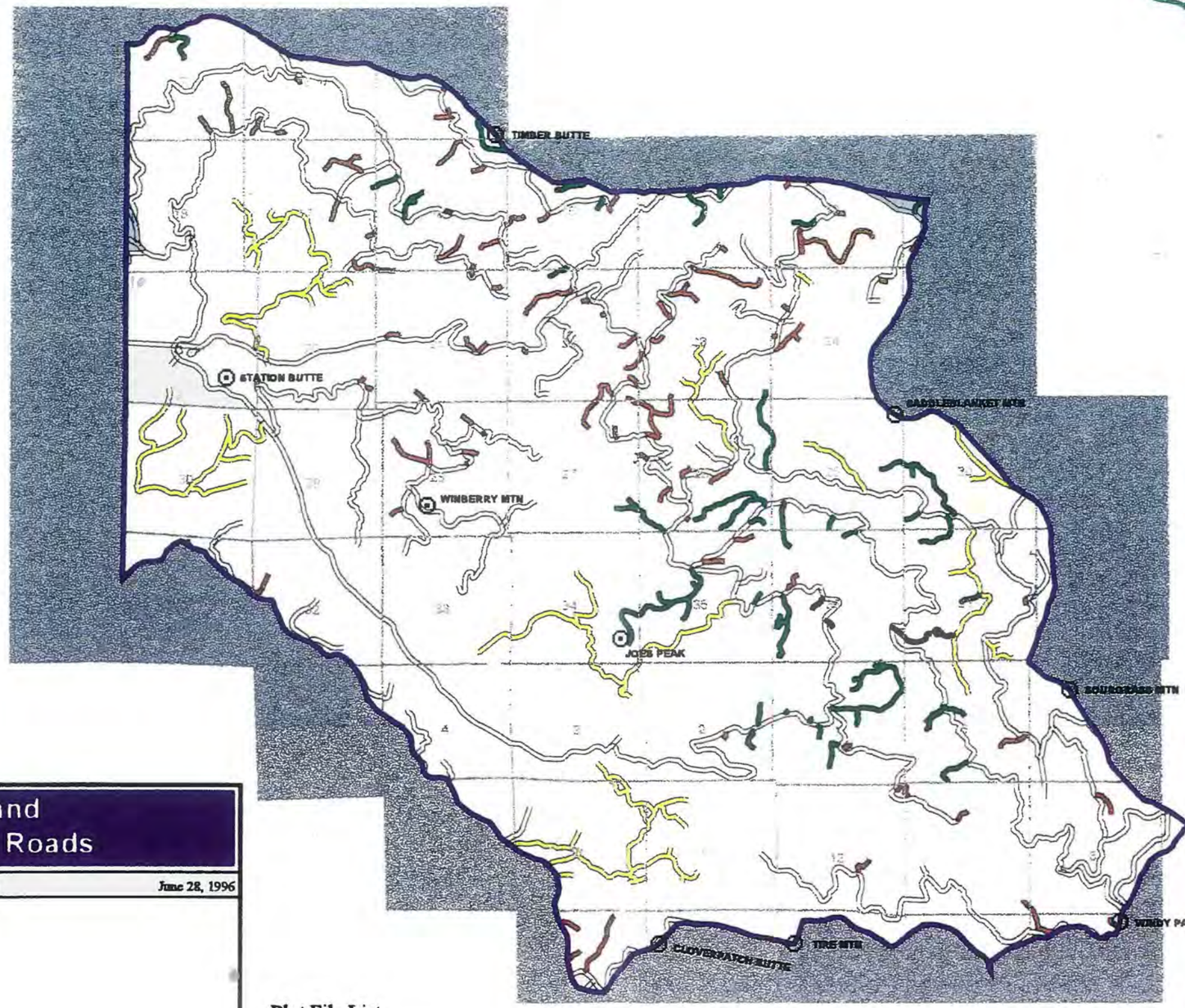

USFS Closed and Decommissioned Roads

Kris Wobbe | USFS - Lowell / BLM - Eugene | June 28, 1996

- Landmarks
- FS Watershed Boundary
- Section Lines

Closure Type
- Decommissioned Roads
- Closed By Gate
- Closed By Berm
- FS Roads

Plot File List
APR File Name:
micron c:\arc\project\winwa\wild14f
c:\arc\project\winwa\wbfroad
c:\arc\project\winwa\wbfbnd
c:\arc\project\winwa\wbplss
c:\arc\project\winwa\wblocate

N

Scale 1:60000

1 0 1 2 Miles

No warranty is made by the Federal Agencies for use of the data for purposes not intended by them

Winberry WA

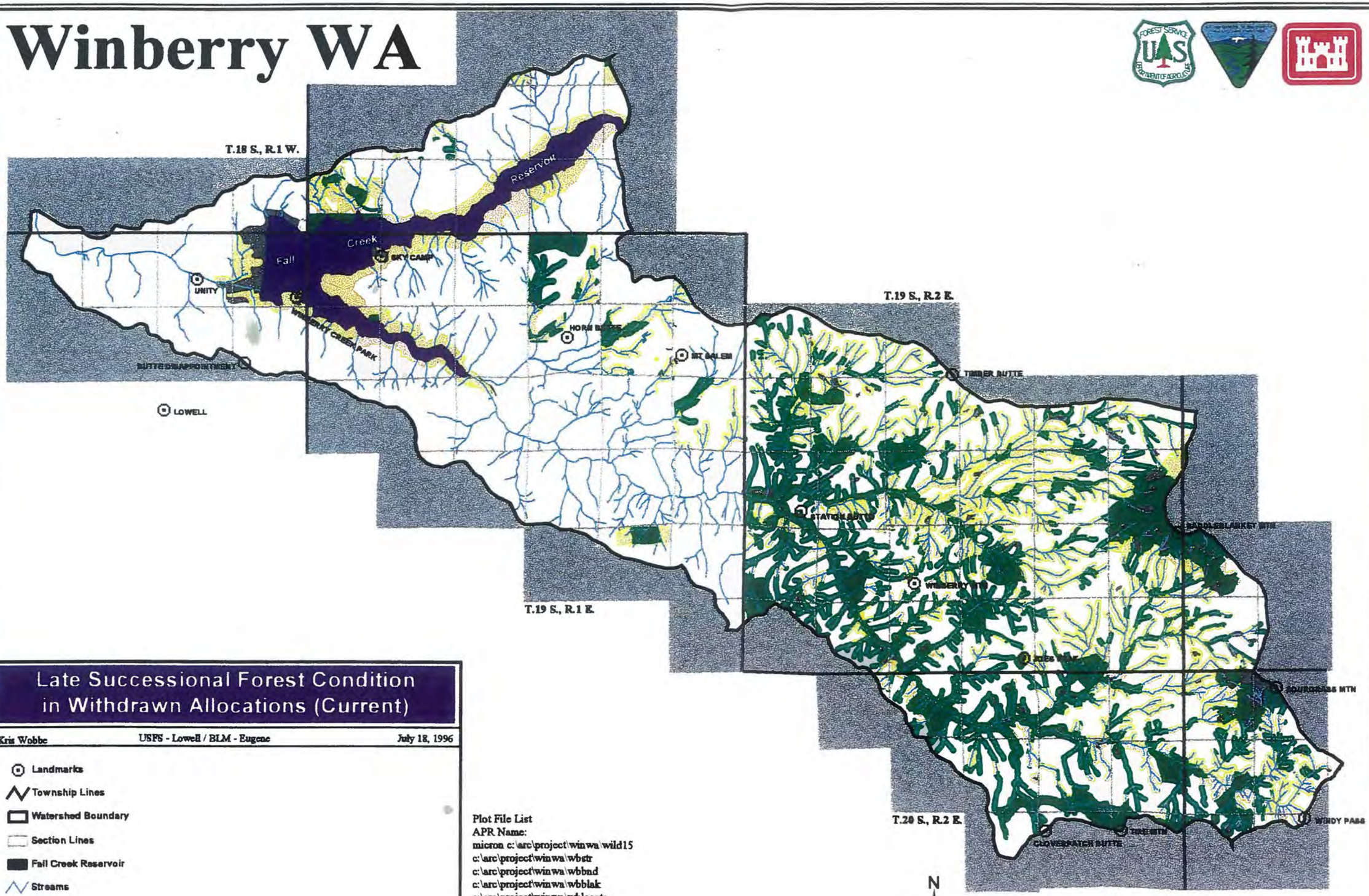

Late Successional Forest Condition in Withdrawn Allocations (Current)

Kris Wobbe — USFS - Lowell / BLM - Eugene — July 18, 1996

- Landmarks
- Township Lines
- Watershed Boundary
- Section Lines
- Fall Creek Reservoir
- Streams
- Non-Forest

Successional Forest Condition
- Early (<81 Years)
- Late (>80 Years)

Plot File List
APR Name:
micron c:\arc\project\winwa\wild15
c:\arc\project\winwa\wbstr
c:\arc\project\winwa\wbbnd
c:\arc\project\winwa\wblak
c:\arc\project\winwa\wblocate
c:\arc\project\winwa\wbtwnshp
c:\arc\project\winwa\wbplss
c:\arc\project\winwa\wbvegrsv
c:\arc\project\winwa\wbohbsdc

No warranty is made by the Federal Agencies for use of the data for purposes not intended by them

Winberry WA

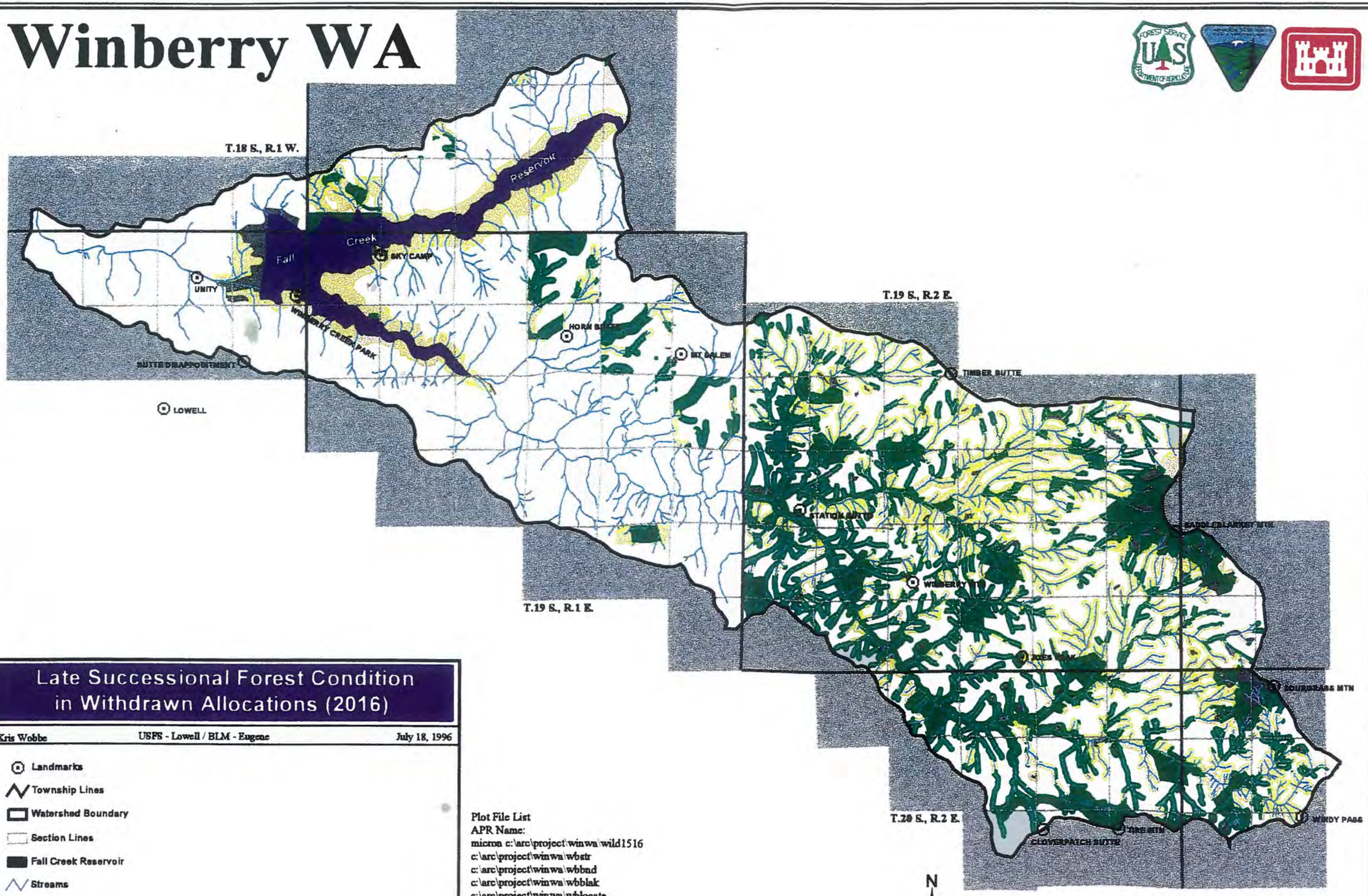

Late Successional Forest Condition in Withdrawn Allocations (2016)

Kris Wobbe | USFS - Lowell / BLM - Eugene | July 18, 1996

- Landmarks
- Township Lines
- Watershed Boundary
- Section Lines
- Fall Creek Reservoir
- Streams
- Non-Forest

Successional Forest Condition
- Early (<81 Years)
- Late (>80 Years)

Plot File List
APR Name:
micron c:\arc\project\winwa\wild1516
c:\arc\project\winwa\wbstr
c:\arc\project\winwa\wbbnd
c:\arc\project\winwa\wbblak
c:\arc\project\winwa\wblocate
c:\arc\project\winwa\wbtwnshp
c:\arc\project\winwa\wbplss
c:\arc\project\winwa\wbvegrsv
c:\arc\project\winwa\wbohbsdc

No warranty is made by the Federal Agencies for use of the data for purposes not intended by them

Winberry WA

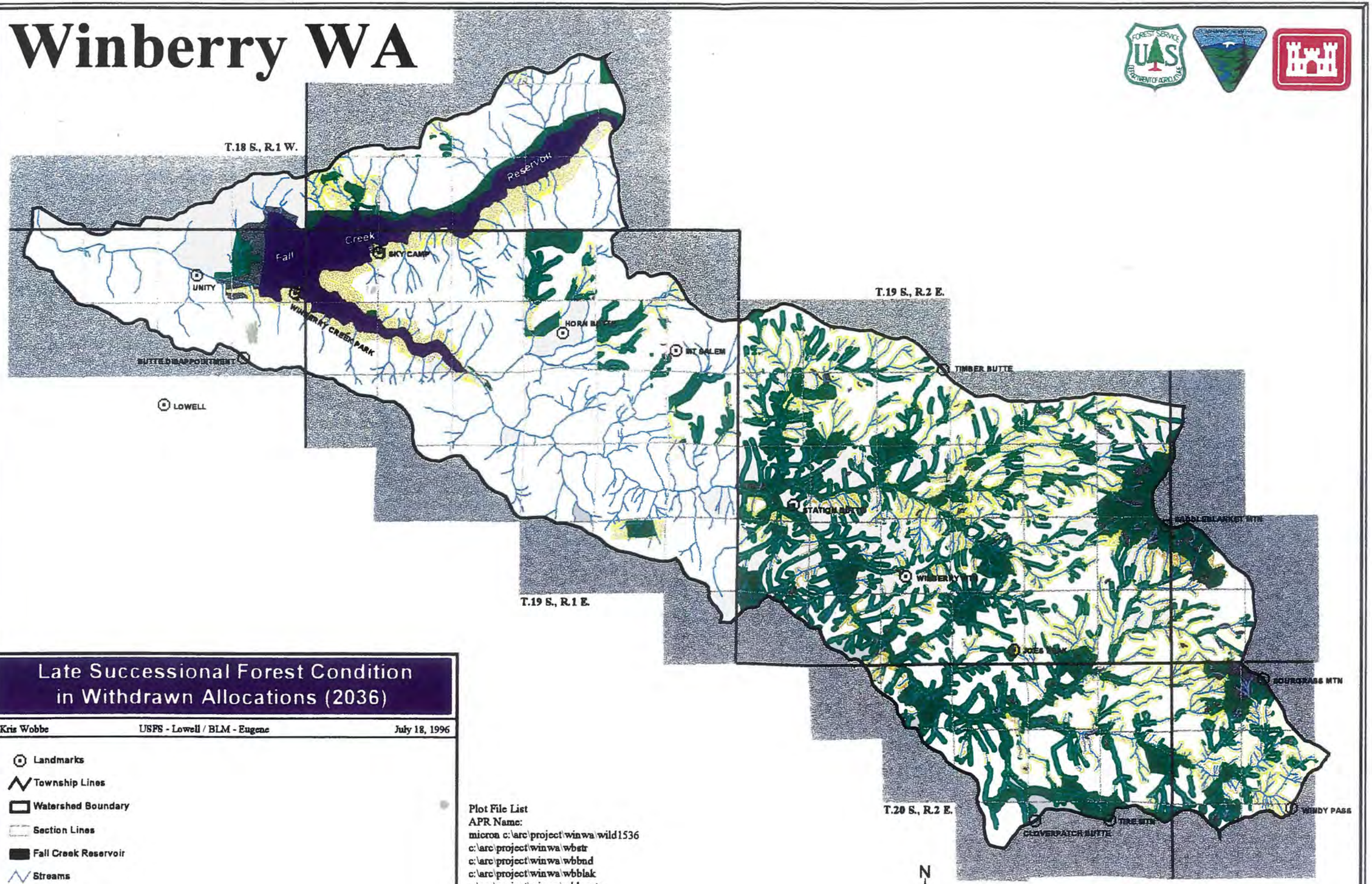

Late Successional Forest Condition in Withdrawn Allocations (2036)

Kris Wobbe | USFS - Lowell / BLM - Eugene | July 18, 1996

- Landmarks
- Township Lines
- Watershed Boundary
- Section Lines
- Fall Creek Reservoir
- Streams
- Non-Forest

Successional Forest Condition
- Early (<81 Years)
- Late (>80 Years)

Plot File List
APR Name:
micron c:\arc\project\winwa\wild1536
c:\arc\project\winwa\wbstr
c:\arc\project\winwa\wbbnd
c:\arc\project\winwa\wbblak
c:\arc\project\winwa\wblocate
c:\arc\project\winwa\wbtwnshp
c:\arc\project\winwa\wbplss
c:\arc\project\winwa\wbvegrsv
c:\arc\project\winwa\wbohbsdc

No warranty is made by the Federal Agencies for use of the data for purposes not intended by them

Winberry WA

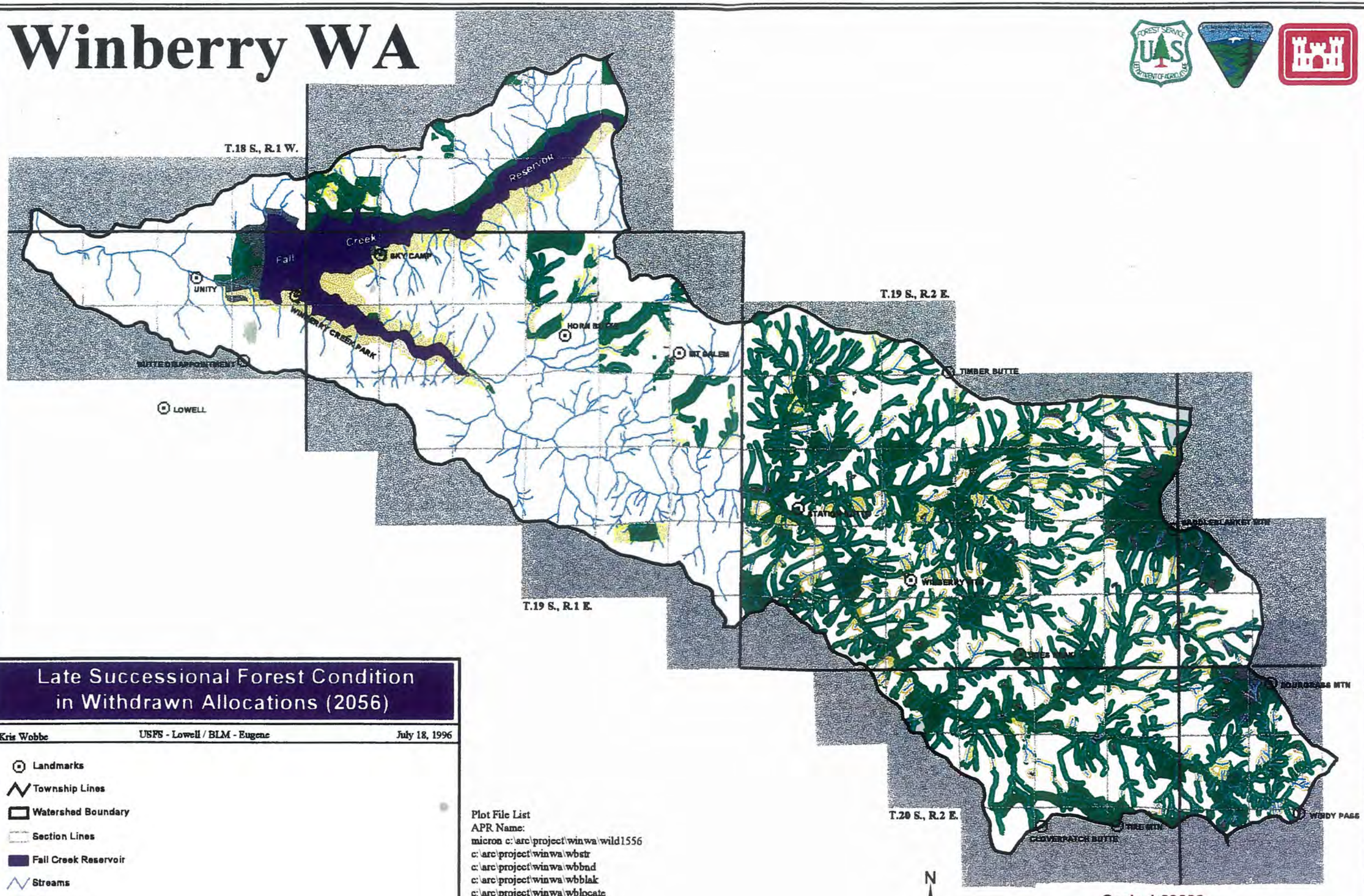

Late Successional Forest Condition in Withdrawn Allocations (2056)

Kris Wobbe | USFS - Lowell / BLM - Eugene | July 18, 1996

- Landmarks
- Township Lines
- Watershed Boundary
- Section Lines
- Fall Creek Reservoir
- Streams
- Non-Forest

Successional Forest Condition
- Early (<81 Years)
- Late (>80 Years)

Plot File List
APR Name:
micron c:\arc\project\winwa\wild1556
c:\arc\project\winwa\wbstr
c:\arc\project\winwa\wbbnd
c:\arc\project\winwa\wbblak
c:\arc\project\winwa\wblocate
c:\arc\project\winwa\wbtwnshp
c:\arc\project\winwa\wbplss
c:\arc\project\winwa\wbvegrsv
c:\arc\project\winwa\wbohbsdc

N

Scale 1:80000

1 0 1 2 3 Miles

No warranty is made by the Federal Agencies for use of the data for purposes not intended by them

Winberry WA

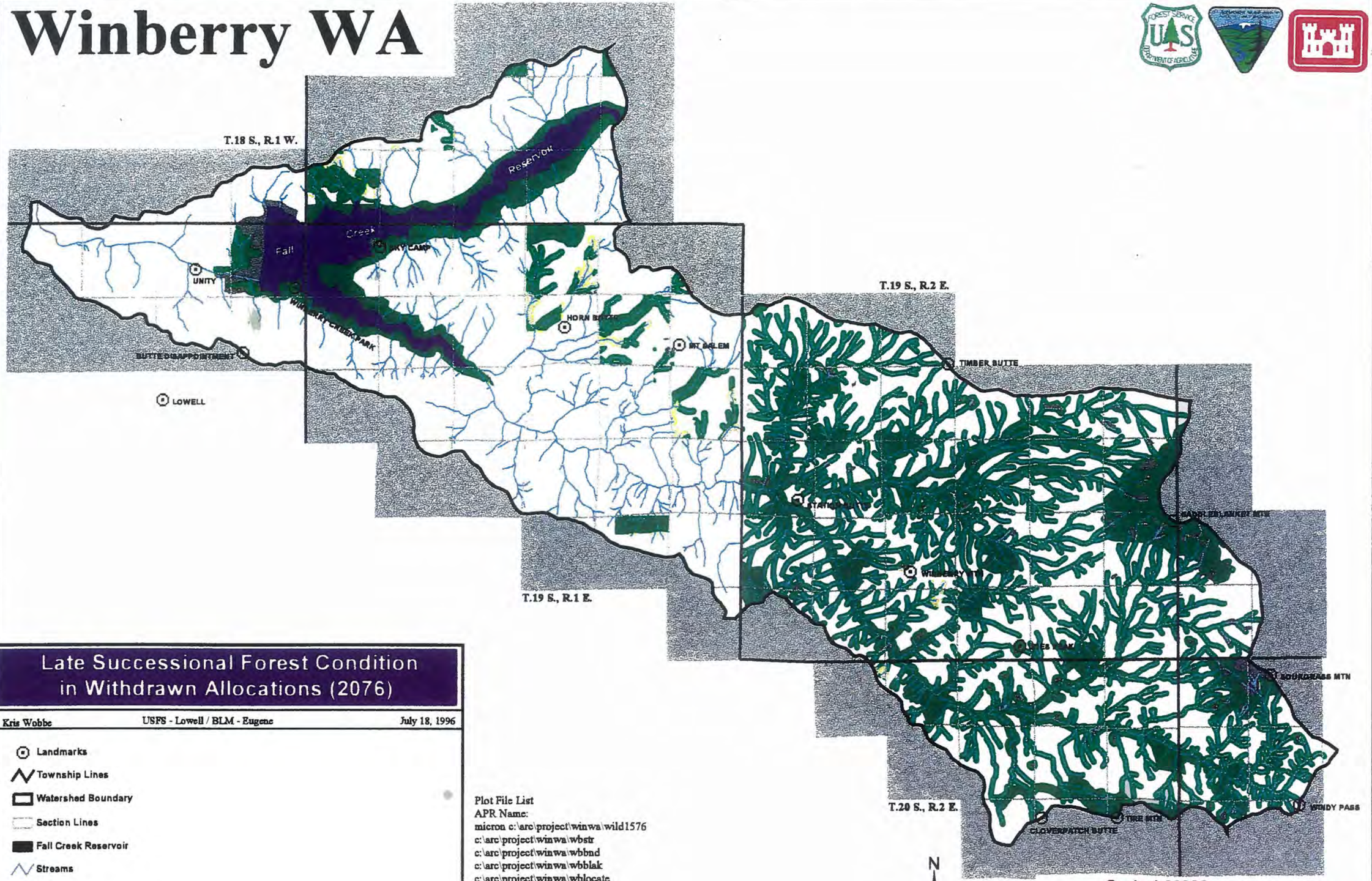

Late Successional Forest Condition in Withdrawn Allocations (2076)

Kris Wobbe | USFS - Lowell / BLM - Eugene | July 18, 1996

- Landmarks
- Township Lines
- Watershed Boundary
- Section Lines
- Fall Creek Reservoir
- Streams
- Non-Forest

Successional Forest Condition
- Early (<81 Years)
- Late (>80 Years)

Plot File List
APR Name:
micron c:\arc\project\winwa\wild1576
c:\arc\project\winwa\wbstr
c:\arc\project\winwa\wbbnd
c:\arc\project\winwa\wbblak
c:\arc\project\winwa\wblocate
c:\arc\project\winwa\wbtwnshp
c:\arc\project\winwa\wbplss
c:\arc\project\winwa\wbvegrsv
c:\arc\project\winwa\wbohbsdc

N

Scale 1:80000

1 0 1 2 3 Miles

No warranty is made by the Federal Agencies for use of the data for purposes not intended by them