Printed March 2014

Seasonal and Special Vehicle Designations

Route Number	Legend	Special Vehicle Designation	Dates Allowed
3224, 3243, 4600730, 4600755, 4600765, 6437010, 6437020, 6437027	Trails open to Wheeled Vehicles 50" or less in width, with Seasonal Designation	Seasonal Designation	04/01-11/30
4600000, 6400000, 6400450, 6400560, 6437000, 6500000	Roads open to highway legal vehicles only, with Seasonal Designation	Seasonal Designation	04/01-11/30
4600300, 4600420, 6400000, 6436000, 6500892	Roads open to all Vehicles, with Seasonal Designation	Seasonal Designation	04/01-11/30
6400650	Roads open to highway legal vehicles only, with Seasonal Designation	Seasonal Designation	11/16-04/14

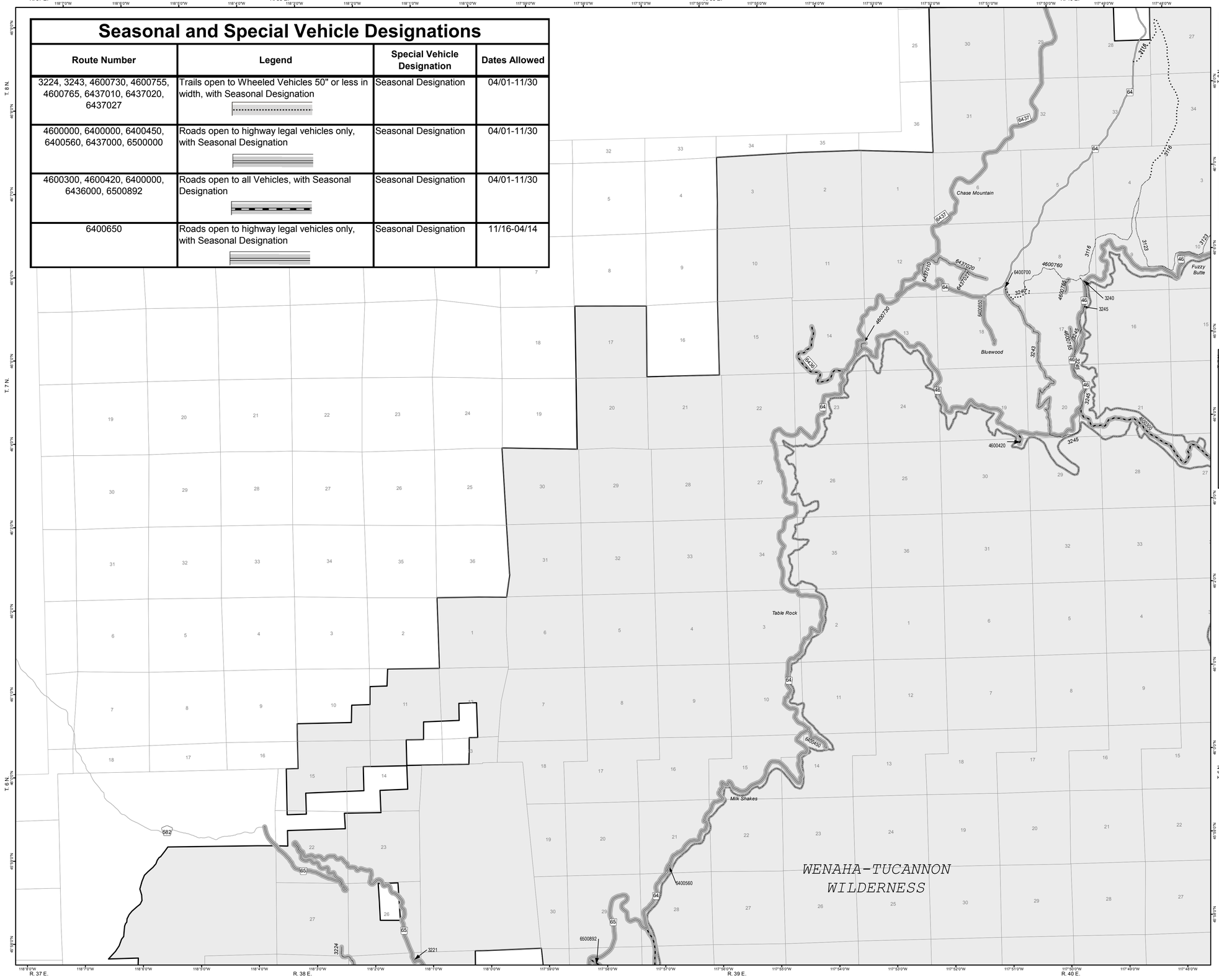

Motor Vehicle Use Map Umatilla National Forest

Pomeroy RD
Walla Walla RD
Map 16

Oregon - Washington
Valid Through March 31, 2015

Forest Service

United States Department of Agriculture

INDEX MAP

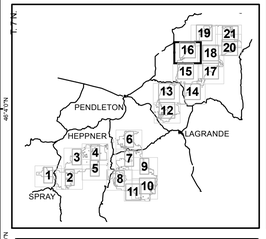

LEGEND

- Roads Open to Highway Legal Vehicles Only
- Roads Open to All Vehicles
- Trails Open to All Vehicles
- Trails Open to Motorcycles Only
- Trails Open to Wheeled Vehicles 50" or Less in Width
- Special Vehicle Designation (See Table)
- Seasonal Designation (See Table) (Use along with road and trail symbols above)
- Interstate
- Highways, US, State
- Other Public Roads
- Other Public Trails
- Mile Marker Tick
- FS Campgrounds
- Motorized Trail Access
- Forest or Unit Boundary
- Non-National Forest System Lands within this National Forest
- Wilderness Boundary
- Lakes
- Open To Cross Country Travel When There Is At Least 12 Inches of Snow

N

1:40,000

Miles 0 0.25 0.5 1

North American Datum of 1983 (NAD 83)
NAD_1983_Oregon_Washington_Albers

The U.S. Department of Agriculture (USDA) prohibits discrimination in all its programs and activities on the basis of race, color, national origin, age, disability, and where applicable, sex, marital status, familial status, parental status, religion, sexual orientation, genetic information, political beliefs, reprisal, or because all or part of an individual's income is derived from any public assistance program. (Not all prohibited bases apply to all programs.) Persons with disabilities who require alternative means for communication of program information (Braille, large print, audiotape, etc.) should contact USDA's TARGET Center at (202) 720-2600 (voice and TDD). To file a complaint of discrimination, write to USDA, Director, Office of Civil Rights, 1400 Independence Avenue, S.W., Washington, D.C. 20250-9410, or call (800) 795-3272 (voice) or (202) 720-6382 (TDD). USDA is an equal opportunity provider and employer.

Maps 16 and 17
Pomeroy RD
Walla Walla RD

VICINITY MAP

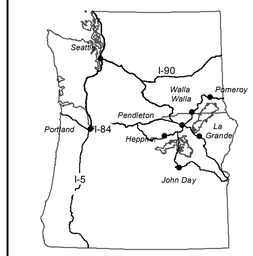

INFORMATION SOURCES

Heppner Ranger District
P.O. Box 7
Heppner, OR 97836
(541) 676-9187

North Fork John Day Ranger District
P.O. Box 158
Ukiah, OR 97880
(541) 427-3231

Pomeroy Ranger District
71 W. Main St.
Pomeroy, WA 99347
(509) 843-1891

Walla Walla Ranger District
1415 West Rose Street
Walla Walla, WA 99362
(509) 522-6290

Umatilla National Forest
72510 Coyote Road
Pendleton, OR 97801
(541) 278-3716

Maps Available on the Web at
http://www.fs.fed.us/recreation/programs/ohv/ohv_maps.shtml

EXPLANATION OF LEGEND ITEMS

Roads Open to Highway Legal Vehicle Only:

These roads are open only to motor vehicles licensed under State law for general operation on all public roads within the State.

Roads Open to All Vehicles:

These roads are open to all motor vehicles, including smaller off highway vehicles that may not be licensed for highway use (but not to oversize or overweight vehicles under State traffic law).

Trails Open to All Vehicles:

These trails are open to all motor vehicles, including both highway legal and non highway legal vehicles.

Trails Open to Wheeled Vehicles 50" or Less in Width:

These trails are open only to motor vehicles less than 50 inches in width at the widest point on the vehicle.

Trails Open to Motorcycles Only:

These trails are open only to motorcycles. Sidecars are not permitted.

Special Vehicle Designation:

This symbol indicates that the road or trail is open to classes of vehicles other than those listed above. Refer to the Seasonal and Special Designation Table for further instructions.

Seasonal Designation:

This symbol, used in conjunction with one of the other road or trail symbols, indicates that the road or trail is open only during certain portions of the year. Refer to the Seasonal and Special Designation Table for further instructions.

Motorized Trail Access:

This symbol indicates a trail head for access to a motorized route. Not all motorized routes have trail heads and those that do may range from primitive to developed.

Other Public Roads and Trails
- Interstate
- Highways, U.S., State
- Other Public Roads
- Other Public Trails

Mile Marker:

This marker shows a change in a road or trail designation without a change in the map symbol